



UNITED STATES DEPARTMENT OF THE INTERIOR  
NATIONAL PARK SERVICE

NATIONAL REGISTER OF HISTORIC PLACES

PROPERTY PHOTOGRAPH FORM

(Type all entries - attach to or enclose with photograph)



STATE

Kansas

COUNTY

Franklin

FOR NPS USE ONLY

ENTRY NUMBER

JUN 19 1972

1. NAME

COMMON: Tauy Jones House

AND/OR HISTORIC:

2. LOCATION

STREET AND NUMBER: One mile north of Ottawa on US-59, two miles east, .8 mi  
northeast on secondary roads. NW 1/4, NE 1/4, Sec. 17, T 16 S, R 20 E

CITY OR TOWN:

Ottawa vicinity

STATE:

Kansas 66067

CODE

20

COUNTY:

Franklin

3. PHOTO REFERENCE

PHOTO CREDIT: Kansas State Historical Society Staff

DATE OF PHOTO: 1960

NEGATIVE FILED AT: Archive department, photo division,  
Kansas State Historical Society

4. IDENTIFICATION

DESCRIBE VIEW, DIRECTION, ETC.

View of west front and south side of Tauy Jones House  
looking from southwest.

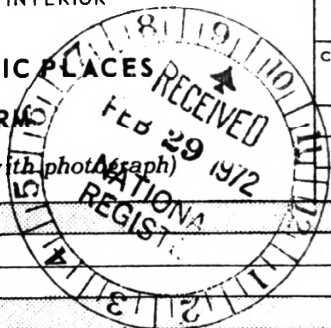


UNITED STATES DEPARTMENT OF THE INTERIOR  
NATIONAL PARK SERVICE

NATIONAL REGISTER OF HISTORIC PLACES

PROPERTY PHOTOGRAPH FORM

(Type all entries - attach to or enclose with photograph)



STATE Kansas	
COUNTY Franklin	
FOR NPS USE ONLY	
ENTRY NUMBER	DATE
	JUN 19 1972

1. NAME

COMMON: Tauy Jones House  
AND/OR HISTORIC:

2. LOCATION

STREET AND NUMBER: One mile north of Ottawa on US-59, two miles east, .8 mile northeast on secondary roads. NW 1/4, NE 1/4, Sec. 17, T 16 S, R 20 E.

CITY OR TOWN: Ottawa vicinity

STATE:	CODE	COUNTY:	CODE
<u>Kansas</u>	<u>66067</u>	<u>Franklin</u>	<u>059</u>

3. PHOTO REFERENCE

PHOTO CREDIT: Kansas State Historical Society Staff  
DATE OF PHOTO: January 20, 1972  
NEGATIVE FILED AT: Franklin county file, Historic Sites Survey  
Kansas State Historical Society

4. IDENTIFICATION

DESCRIBE VIEW, DIRECTION, ETC.  
  
View of the west and south facades of the Tauy Jones House from the southwest.




UNITED STATES DEPARTMENT OF THE INTERIOR  
NATIONAL PARK SERVICE

NATIONAL REGISTER OF HISTORIC PLACES

PROPERTY PHOTOGRAPH FORM

(Type all entries - attach to or enclose with photograph)



STATE Kansas	
COUNTY Franklin	
FOR NPS USE ONLY	
ENTRY NUMBER	DATE
	JUN 19 1972

1. NAME

COMMON: Tauty Jones House  
AND/OR HISTORIC:

2. LOCATION

STREET AND NUMBER: One mile north of Ottawa on US-59, two miles east, .8 mile  
northeast on secondary roads. NW 1/4, NE 1/4, Sec. 17, T 16 S, R 20 E.

CITY OR TOWN: Ottawa vicinity

STATE:	CODE	COUNTY:	CODE
Kansas	66067	Franklin	059
	20		

3. PHOTO REFERENCE

PHOTO CREDIT: Kansas State Historical Society Staff  
DATE OF PHOTO: January 20, 1972  
NEGATIVE FILED AT: Franklin county file, Historic Sites Survey  
Kansas State Historical Society

4. IDENTIFICATION

DESCRIBE VIEW, DIRECTION, ETC.  
View of the west facade of the Tauty Jones House from the west.




UNITED STATES DEPARTMENT OF THE INTERIOR  
NATIONAL PARK SERVICE

NATIONAL REGISTER OF HISTORIC PLACES

PROPERTY PHOTOGRAPH FORM

(Type all entries - attach to or enclose with photographs)



STATE Kansas	
COUNTY Franklin	
FOR NPS USE ONLY	
ENTRY NUMBER JUN 19 1972	DATE

1. NAME

COMMON: Tany Jones House  
AND/OR HISTORIC:

2. LOCATION

STREET AND NUMBER: One mile north of Ottawa on US-59, two miles east, .8 mile northeast on secondary roads. NW 1/4, NE 1/4, Sec. 17, T 16 S, R 20 E.

CITY OR TOWN: Ottawa vicinity

STATE: Kansas 66067	CODE: 20	COUNTY: Franklin	CODE: 059
---------------------	----------	------------------	-----------

3. PHOTO REFERENCE

PHOTO CREDIT: Kansas State Historical Society Staff  
DATE OF PHOTO: January 20, 1972  
NEGATIVE FILED AT: Franklin county file, Historic Sites Survey  
Kansas State Historical Society

4. IDENTIFICATION

DESCRIBE VIEW, DIRECTION, ETC.

Close-up from the west of the west front entrance showing the lintel with the name "J. T. Jones."