




UNITED STATES DEPARTMENT OF THE INTERIOR
NATIONAL PARK SERVICE

NATIONAL REGISTER OF HISTORIC PLACES
PROPERTY PHOTOGRAPH FORM

(Type all entries - attach to or enclose with photograph)

STATE South Carolina	
COUNTY Beaufort	
FOR NPS USE ONLY	
ENTRY NUMBER	DATE
	AUG 14 1973



1. NAME

COMMON: Little Barnwell Island (38BU23)
AND/OR HISTORIC:

2. LOCATION

STREET AND NUMBER:
On southeast side of Little Barnwell Island overlooking Whale Branch
CITY OR TOWN:

STATE: South Carolina	CODE 45	COUNTY: Beaufort	CODE 013
--------------------------	------------	---------------------	-------------

3. PHOTO REFERENCE

PHOTO CREDIT: Thomas M. Ryan
DATE OF PHOTO: June 6, 1971
NEGATIVE FILED AT: Institute of Archeology and Anthropology
University of South Carolina

4. IDENTIFICATION

DESCRIBE VIEW, DIRECTION, ETC.
View facing northwest from Whale Branch. Telephone pole marks center of large mound. Small mound is under the large oak in left foreground.

2 of 2

SEE INSTRUCTIONS



#1
Form 10-301
(Dec. 1968)

UNITED STATES DEPARTMENT OF THE INTERIOR
NATIONAL PARK SERVICE

NATIONAL REGISTER OF HISTORIC PLACES
PROPERTY PHOTOGRAPH FORM

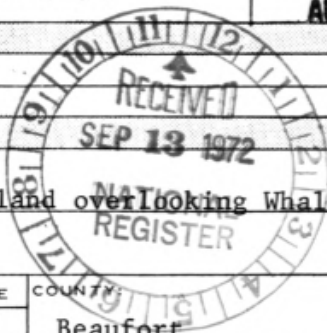
(Type all entries - attach to or enclose with photograph)

STATE South Carolina	
COUNTY Beaufort	
FOR NPS USE ONLY	
ENTRY NUMBER	DATE
	AUG 14 1973

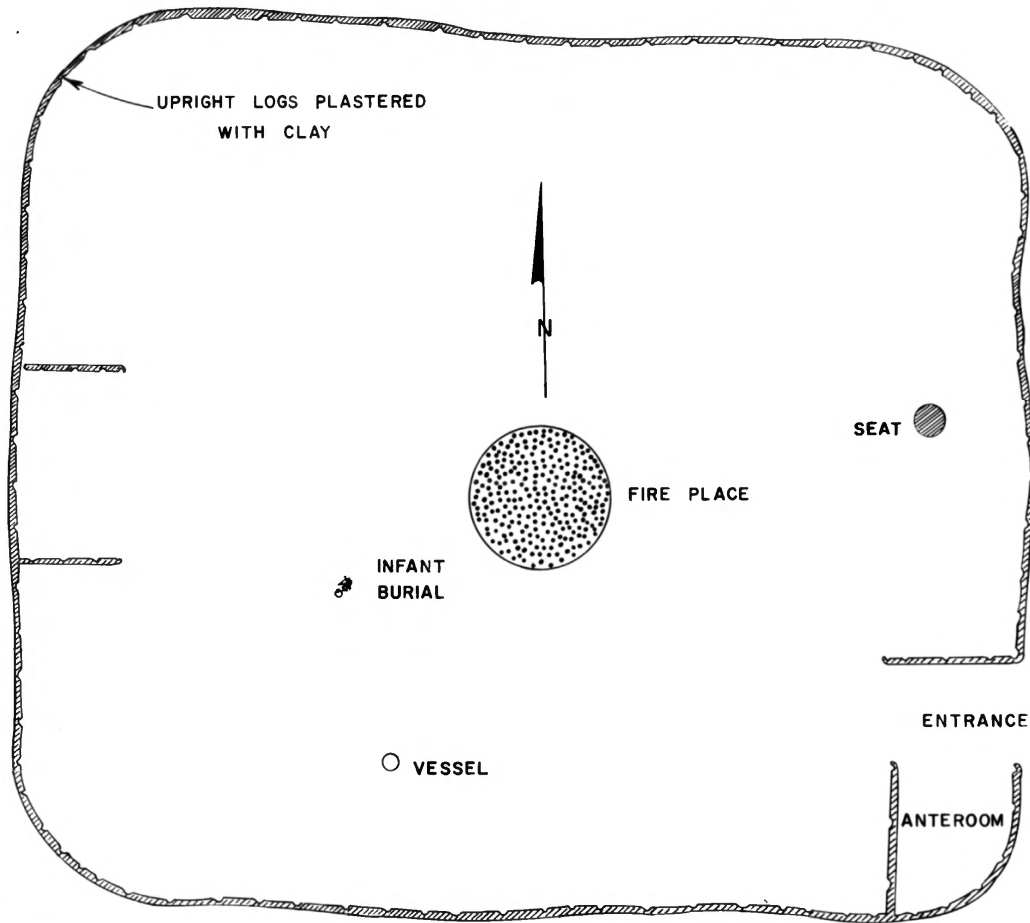
SEE INSTRUCTIONS

1. NAME				
COMMON: Little Barnwell Island (38BU23)				
AND/OR HISTORIC:				
2. LOCATION				
STREET AND NUMBER:				
On southeast side of Little Barnwell Island overlooking Whale Branch				
CITY OR TOWN:				
STATE:		CODE	COUNTY:	CODE
South Carolina		45	Beaufort	013
3. PHOTO REFERENCE				
PHOTO CREDIT: Thomas M. Ryan				
DATE OF PHOTO: June 7, 1971				
NEGATIVE FILED AT: Institute of Archeology and Anthropology University of South Carolina				
4. IDENTIFICATION				
DESCRIBE VIEW, DIRECTION, ETC.				
View facing north showing large mounds. C. B. Moore's excavation is behind the telephone pole on the mound.				

#1 of 2



LITTLE BARNWELL ISLAND (38BU23)



GROUND-PLAN OF STRUCTURE EXCAVATED
BY C. B. MOORE, 1898

0 1 2 3 4 5
SCALE-FEET

INSTITUTE OF ARCHEOLOGY AND ANTHROPOLOGY
UNIVERSITY OF SOUTH CAROLINA

Form 10-301
(Dec. 1968)

UNITED STATES DEPARTMENT OF THE INTERIOR
NATIONAL PARK SERVICE

NATIONAL REGISTER OF HISTORIC PLACES

PROPERTY PHOTOGRAPH FORM

(Type all entries - attach to or enclose with photograph)

STATE South Carolina	
COUNTY Beaufort	
FOR NPS USE ONLY	
ENTRY NUMBER	DATE
	AUG 14 1973

SEE INSTRUCTIONS

1. NAME			
COMMON: Little Barnwell Island (38BU23)			
AND/OR HISTORIC:			
2. LOCATION			
STREET AND NUMBER:			
On southeast side of Little Barnwell Island overlooking Whale Branch.			
CITY OR TOWN:			
STATE:	CODE	COUNTY:	CODE
South Carolina	45	Beaufort	013
3. PHOTO REFERENCE			
PHOTO CREDIT: Thomas M. Ryan			
DATE OF PHOTO: June, 1971			
NEGATIVE FILED AT: Institute of Archeology and Anthropology University of South Carolina			
4. IDENTIFICATION			
DESCRIBE VIEW, DIRECTION, ETC.			
Ground plan of the structure excavated by C. B. Moore on Little Barnwell Island (38BU23).			

