


**United States Department of the Interior
Heritage Conservation and Recreation Service**

**National Register of Historic Places
Inventory—Nomination Form**



Continuation sheet

Item number 10

Page 1

NORTH MILFORD HISTORIC DISTRICT - Boundary Description (K-1694):


Starting at the intersection of the east curb line of Mill Street and the south property line of 13 Mill Street (.1), north along the curb line to the south curb line of N. W. Front Street, then east along this line to a point opposite the east curb line of Truitt Avenue, then north along this line to the south curb line of N. W. Second Street, then east along this line to the east curb line of West Street, then north along this line to the south curb line of N. W. Third Street, then east along this line to the east curb line of Church Street, then north to the north property line of 115 N. W. Third Street (.112), then east along the various rear property lines on the north side of N. W. Third Street to the west curb line of North Street, then south along this line to a point opposite the north property line of the Methodist Church Cemetery (.109), then along this line to the west property line and then south along this line to the north property line of 15 N. W. Second Street (.105), then east along the rear property lines to the west curb line of N. Walnut Street to the south curb line of N. W. Second Street, then east along this line to the east property line of 119 N. Walnut Street, then south along this line and the various property lines of the east side of N. Walnut Street to the north curb line of N. W. Front Street, then west along this line to the west curb line of N. Walnut Street, then south along this line to the south property line of 48 N. Walnut Street (.23), then west along this line to the west property line of 12 N. W. Front Street (.21), then south along this line to the south property line of 10 N. W. Front Street (.22), then west along this line to the east property line of 24 N. W. Front Street (.19), then south along this line to the north bank of the Mispillion River, then west along the various courses of the river to the south property line of 118 N. W. Front Street (.12), then west along this line to the east property line of 118 N. W. Front Street, then north along this line to the south property line of 118 N. W. Front Street (.12), then west along this line continuing along the rear property lines of the south side of N. W. Front Street, to the place of beginning, encompassing a total of approximately 21.5 acres.

MILFORD'S SHIPYARD AREA HISTORIC DISTRICT - Boundary Description (S-1117):

Starting at the intersection of an extension of the east curb line of Franklin Street and the south river bank of the Mispillion River, proceeding south to the south property line of the Delaware Marine & Manufacturing Company, 8 Columbia Avenue (.1), then east to the rear property line of 12 Columbia Avenue (.2), then south along this line to the south property line, then east to the east curb line of Columbia Street, then south to the south property line of 21 Columbia Street (.6), then east to the west property line of 20 McColley Street (.7), then south to the north curb line of Cedar Alley, then east to the south property line of 25 McColley Street (.18), then east along this line to the east property line, then north along the rear property lines to the south curb line of Mispillion Street, then west along this line to the west curb line of Columbia Street, then north along this line to the south bank of the Mispillion River, then west along the various courses to the place of beginning, encompassing an area of approximately 4 acres.

**United States Department of the Interior
Heritage Conservation and Recreation Service**

**National Register of Historic Places
Inventory—Nomination Form**



Continuation sheet

Item number

10


Page 2

SOUTH MILFORD HISTORIC DISTRICT - Boundary Description (S-1116):

Starting at the intersection of the south bank of the Mispillion River and the rear property line of 2 S. Walnut Street (.1), south to the south property line, then east along this line to the rear property line of 14 S. Walnut Street (.6), then south along this line to the south curb line of S. W. Front Street, then west to the rear property lines of 100 S. Walnut Street (.17) and 104 S. Walnut Street (.16), then south to the rear property line of 5 Causey Avenue (.15), then west along the several property lines to the Mispillion River, then south along the west property line of 11 Causey Avenue (.12) to the south curb line of Causey Avenue, then west to the east curb line of Church Avenue, then south along the rear property line of 12 Causey Avenue (.32), then east along this line to the property line of 2 Causey Avenue (.26), then in a counterclockwise direction along the several courses to the south property line of 210 S. Walnut Street (.31), then east along this line to the east curb line of S. Walnut Street, then south along this line to a point opposite the south curb line of Maple Avenue, then west along the south curb line of Maple Avenue to the west property line of 14 Maple Avenue (.31), then south along this line to the northeast side of the railroad right-of-way, then southeast along this line to the east curb line of S. Walnut Street, then north along this line to the north curb line of Jefferson Street, then southeast along this line to the rear property line of 321 S. Walnut Street (.46), then north along this line, being the rear property lines of the east side of S. Walnut Street to the south curb line of Barker Street, then west along this line to a point opposite the rear property line of 219 S. Walnut Street (.57), then north along the various rear property lines of the east side of S. Walnut Street and following the various courses of the alleyway to the south property line of 218 S. Washington Street (.72), then east along this line to the west curb line of S. Washington Street to the south curb line of S. E. Second Street to a point opposite the west curb line of Pearl Alley, then north along this line to the south bank of the Mispillion River, then west along the various courses of the river to the place of beginning, encompassing an area of approximately 28 acres.

United States Department of the Interior
Heritage Conservation and Recreation Service

National Register of Historic Places
Inventory—Nomination Form



Continuation sheet Geographical Data Item number 10 Page 1

NORTH MILFORD HISTORIC DISTRICT (K-1694):

Acreage of nominated property: 21.5 acres

<u>UTM REFERENCES:</u>	<u>EAST</u>	<u>NORTH</u>
A	18-462-860	4307-320
B	18-462-860	4307-040
C	18-462-360	4307-010
D	18-462-420	4307-100
E	18-462-410	4307-180
F	18-462-470	4307-190
G	18-462-460	4307-280
H	18-462-710	4307-400
I	18-462-720	4307-310

SOUTH MILFORD HISTORIC DISTRICT (S-1116): Acreage = 28 acres.

A	18-462-930	4307-000
B	18-462-880	4306-640
C	18-462-850	4306-650
D	18-462-820	4306-450
E	18-462-670	4306-580
F	18-462-620	4306-910
G	18-462-730	4306-920
H	18-462-750	4307-040


MILFORD SHIPYARD AREA HISTORIC DISTRICT (S-1117): Acreage = 4 acres.

A	18-463-550	4307-110
B	18-463-550	4307-030
C	18-463-290	4307-040
D	18-463-290	4307-110

<u>INDIVIDUAL PROPERTIES</u>	<u>EAST</u>	<u>NORTH</u>	<u>ACREAGE</u>
K-170	18-462-350	4307-010	.105 acres
K-193	18-462-270	4306-990	.195 acres
K-239	18-462-840	4307-490	.387 acres
K-1691	18-462-580	4306-970	.208 acres
K-1692	18-462-630	4306-950	.3 acres
K-1693	18-462-750	4307-780	5.1 acres

**United States Department of the Interior
Heritage Conservation and Recreation Service**

**National Register of Historic Places
Inventory—Nomination Form**



Continuation sheet Geographical Data Item number 10 Page 2


INDIVIDUAL PROPERTIES:

	<u>EAST</u>	<u>NORTH</u>	<u>ACREAGE</u>
S-162	18-463-110	4306-930	.462 acres
S-161	18-463-510	4306-620	1.09 acres
S-446	18-462-510	4306-740	just building
S-1112	18-463-060	4306-900	.672 acres
S-1113	18-462-440	4306-680	1.28 acres
S-1114	18-462-390	4306-600	1.08 acres
S-1115	18-462-220	4306-560	2.8 acres

United States Department of the Interior
National Park Service

National Register of Historic Places
Inventory—Nomination Form

Milford M.R.A. Individual Owners List



Continuation sheet

Item number

Page 1

Leonard & Jane L. Elfreth
c/o Chalet Du Soleil
Pocono Manor, PA 18349

Mr. Joseph R. Martin
502 N.W. Front Street
Milford, DE 19963

Sarah N. Snyder
417 N. Walnut Street
Milford, Delaware 19963

Dr. and Mrs. Warner P. Portz
600 N. Walnut Street
Milford, Delaware 19963

Thomas Draper
T/A Milford Plaza Shopping Center
Milford, Delaware 19963

Mrs. I.D. Short
208 Lakeview Avenue
Milford, Delaware 19963

**SUBMITTED FOR
D. OF E. ONLY--
OWNER OBJECTION FILED**

Conrail
C/O A.R. DiArenzo
Property Tax Dept., P.O. Box 8499
Philadelphia, Pennsylvania 19101

Michael R. Chadkowski
700 S.E. Second Street
Milford, Delaware 19963

Milford New Century Club
6 S. Church Avenue
Milford, Delaware 19963

Thomas H. and Rachel G. Draper
200 Lakeview Avenue
Milford, Delaware, 19963


John R. and Jeanne R. Rogers
301 Lakeview Avenue
Milford, DE 19963

Nancy Regelin and Jean Cameron
C/O L. Jean Cameron
200 S.E. Front Street
Milford, DE 19963

Agnes S. Collins
66 Pine Reach Road
Henlopen Acres, Delaware 19971

**United States Department of the Interior
National Park Service**

**National Register of Historic Places
Inventory—Nomination Form**



MILFORD HISTORIC DISTRICT (SHIPYARD)

Continuation sheet

Item number

Page 1

Richard Taubler
610 Carriage Lane
Milford, Delaware 19963

Ms. Elizabeth M. Powell
15 Columbia Street
Milford, Delaware 19963

Mrs. Dorothy F. Faullman
19 Columbia Street
Milford, Delaware 19963

Mrs. Eleanor Brady, HRS.
C/O Eva Brady
21 Columbia Street
Milford, Delaware 19963

Elsie P. & Mary J. Lewis
23 Roberts Road
Greenbriar
New Castle, Delaware 19720

Augustus H. Lindale
11 Mill Street
Milford, Delaware 19963

William J. Watson
12 McColley Street
Milford, Delaware 19963

Herman R. Jester, HRS.
C/O Mary Jester
410 Mispillion Street
Milford, Delaware 19963


Carlos Joe Bounds
412 N.W. Front Street
Milford, Delaware 19963

Agnes S. Collins
66 Pine Reach Road
Henlopen Acres, Delaware 19971

**United States Department of the Interior
National Park Service**

**National Register of Historic Places
Inventory—Nomination Form**

MILFORD SHIPYARD H.D. (cont'd)



Continuation sheet

Item number

Page 2

Herschel N. Poore & G. Brainard Poore
R.D. 3, Box 468
Milford, Delaware 19963

Charles F. & Patricia Shorts
21 McColley Street
Milford, Delaware 19963


Patricia A. Shorts
21 McColley Street
Milford, Delaware 19963

John D. & Victoria E. Harris
25 McColley Street
Milford, Delaware 19963

**United States Department of the Interior
National Park Service**

**National Register of Historic Places
Inventory—Nomination Form**

Milford M.R.A. District Owners



Continuation sheet

Item number 4

Page 1

Note: the North Milford Historic District and the Victorian South Milford Historic District contain more than 50 properties each. Owners of properties in these districts were individually notified of Review Board consideration in 1980. They were re-notified under the new regulations by a general notice in the Milford Chronicle. A copy is attached.