



UNITED STATES DEPARTMENT OF THE INTERIOR
NATIONAL PARK SERVICE

NATIONAL REGISTER OF HISTORIC PLACES
PROPERTY PHOTOGRAPH FORM

(Type all entries - attach to or enclose with photograph)

STATE Maine	
COUNTY Lincoln	
FOR NPS USE ONLY	
ENTRY NUMBER JAN 1 2 1973	DATE

SEE INSTRUCTIONS

1. NAME

COMMON: Wiscasset Historic District
AND/OR HISTORIC: "Wiscasset Point"

2. LOCATION

STREET AND NUMBER:

CITY OR TOWN:

Wiscasset

STATE:

Maine

CODE

23

COUNTY:

Lincoln

CODE

015



3. PHOTO REFERENCE

PHOTO CREDIT: Mary-Eliza Wengren

DATE OF PHOTO: July 31, 1972

NEGATIVE FILED AT:

Maine Historic Preservation Commission, Augusta, Maine

4. IDENTIFICATION

DESCRIBE VIEW, DIRECTION, ETC.

#1. Ancient Cemetary, earliest existing stone 1739.
View of the cemetary from the west, looking toward the Sheepscot River.



UNITED STATES DEPARTMENT OF THE INTERIOR
NATIONAL PARK SERVICE

STATE

Maine

COUNTY

Lincoln

FOR NPS USE ONLY

ENTRY NUMBER

DATE

JAN 12 1973

NATIONAL REGISTER OF HISTORIC PLACES

PROPERTY PHOTOGRAPH FORM

(Type all entries - attach to or enclose with photograph)

SEE INSTRUCTIONS

1. NAME

COMMON: Wiscasset Historic District

AND/OR HISTORIC: "Wiscasset Point"

2. LOCATION

STREET AND NUMBER:

CITY OR TOWN:

Wiscasset

STATE:

Maine

CODE

23

COUNTY:

Lincoln

CODE

015



3. PHOTO REFERENCE

PHOTO CREDIT: Mary-Eliza Wengren

DATE OF PHOTO: July 31, 1972

NEGATIVE FILED AT:

Maine Historic Preservation Commission Augusta, Maine

4. IDENTIFICATION

DESCRIBE VIEW, DIRECTION, ETC.

#2. Judge Rice House, before 1766. Southeastern and southwestern facades of the house, viewed from the gardens to the south.



UNITED STATES DEPARTMENT OF THE INTERIOR
NATIONAL PARK SERVICE

NATIONAL REGISTER OF HISTORIC PLACES
PROPERTY PHOTOGRAPH FORM

(Type all entries - attach to or enclose with photograph)

STATE Maine	
COUNTY Lincoln	
FOR NPS USE ONLY	
ENTRY NUMBER	DATE
	JAN 12 1973

SEE INSTRUCTIONS

1. NAME

COMMON Wiscasset Historic District
AND/OR HISTORIC: "Wiscasset Point"

2. LOCATION

STREET AND NUMBER:

CITY OR TOWN:

Wiscasset

STATE:

Maine

CODE

23

COUNTY:

Lincoln

CODE

015

3. PHOTO REFERENCE

PHOTO CREDIT: Mary-Eliza Wengren

DATE OF PHOTO: August 6, 1972


NEGATIVE FILED AT:

Maine Historic Preservation Commission Augusta, Maine

4. IDENTIFICATION

DESCRIBE VIEW, DIRECTION, ETC.

#3. Governor Smith House, 1792. Facade from the southeast.





UNITED STATES DEPARTMENT OF THE INTERIOR
NATIONAL PARK SERVICE

NATIONAL REGISTER OF HISTORIC PLACES
PROPERTY PHOTOGRAPH FORM

(Type all entries - attach to or enclose with photograph)

STATE Maine	
COUNTY Lincoln	
FOR NPS USE ONLY	
ENTRY NUMBER JAN 1 2 1973	DATE

SEE INSTRUCTIONS

1. NAME

COMMON: Wiscasset Historic District
AND/OR HISTORIC: "Wiscasset Point"

2. LOCATION

STREET AND NUMBER:

CITY OR TOWN:

Wiscasset

STATE:

Maine

CODE


23

COUNTY:

Lincoln

CODE

015



3. PHOTO REFERENCE

PHOTO CREDIT: Mary-Eliza Wengren

DATE OF PHOTO: August 6, 1972

NEGATIVE FILED AT:

Maine Historic Preservation Commission Augusta, Maine

4. IDENTIFICATION

DESCRIBE VIEW, DIRECTION, ETC.

#4. Bradford House, 1794. Facade from the southeast.



UNITED STATES DEPARTMENT OF THE INTERIOR
NATIONAL PARK SERVICE

NATIONAL REGISTER OF HISTORIC PLACES
PROPERTY PHOTOGRAPH FORM

(Type all entries - attach to or enclose with photograph)

STATE Maine	
COUNTY Lincoln	
FOR NPS USE ONLY	
ENTRY NUMBER JAN 12 1973	DATE

SEE INSTRUCTIONS

1. NAME

COMMON: Wiscasset Historic District
AND/OR HISTORIC: "Wiscasset Point"

2. LOCATION

STREET AND NUMBER:

CITY OR TOWN:

Wiscasset

STATE:

Maine

CODE


23

COUNTY:

Lincoln

CODE

015



3. PHOTO REFERENCE

PHOTO CREDIT: Mary-Eliza Wengren

DATE OF PHOTO: August 6, 1972

NEGATIVE FILED AT:

Maine Historic Preservation Commission Augusta, Maine

4. IDENTIFICATION

DESCRIBE VIEW, DIRECTION, ETC.

#5. Moses Carlton House, 1804-05. Facade from the southeast.

PROPERTY OF THE NATIONAL REGISTER



UNITED STATES DEPARTMENT OF THE INTERIOR
NATIONAL PARK SERVICE

**NATIONAL REGISTER OF HISTORIC PLACES
PROPERTY PHOTOGRAPH FORM**

(Type all entries - attach to or enclose with photograph)

STATE Maine	
COUNTY Lincoln	
FOR NPS USE ONLY	
ENTRY NUMBER JAN 12 1973	DATE

SEE INSTRUCTIONS

1. NAME

COMMON: Wiscasset Historic District

AND/OR HISTORIC: "Wiscasset Point"

2. LOCATION

STREET AND NUMBER:

CITY OR TOWN:

Wiscasset

STATE:

Maine

CODE

23

COUNTY:

Lincoln

CODE

015

3. PHOTO REFERENCE

PHOTO CREDIT: Mary-Eliza Wengren

DATE OF PHOTO: August 6, 1972


NEGATIVE FILED AT:

Maine Historic Preservation Commission Augusta, Maine

4. IDENTIFICATION

DESCRIBE VIEW, DIRECTION, ETC.

#6. Damon House, 1805, sometimes called the "Pink House".
Facade from the east.





UNITED STATES DEPARTMENT OF THE INTERIOR
NATIONAL PARK SERVICE

NATIONAL REGISTER OF HISTORIC PLACES

PROPERTY PHOTOGRAPH FORM

(Type all entries - attach to or enclose with photograph)

SEE INSTRUCTIONS

STATE Maine	
COUNTY Lincoln	
FOR NPS USE ONLY	
ENTRY NUMBER JAN 12 1973	DATE


1. NAME

COMMON: Wiscasset Historic District
AND/OR HISTORIC: "Wiscasset Point"

2. LOCATION

STREET AND NUMBER:

CITY OR TOWN:
Wiscasset
STATE: Maine CODE 23 COUNTY: Lincoln CODE 015



3. PHOTO REFERENCE

PHOTO CREDIT: Mary-Eliza Wengren
DATE OF PHOTO: August 6, 1972
NEGATIVE FILED AT:
Maine Historic Preservation Commission Augusta, Maine

4. IDENTIFICATION

DESCRIBE VIEW, DIRECTION, ETC.
#7. Castle-Tucker, 1807-08. Northern facade of the house, viewed from the northeast.




UNITED STATES DEPARTMENT OF THE INTERIOR
NATIONAL PARK SERVICE

NATIONAL REGISTER OF HISTORIC PLACES
PROPERTY PHOTOGRAPH FORM

(Type all entries - attach to or enclose with photograph)

STATE Maine	
COUNTY Lincoln	
FOR NPS USE ONLY	
ENTRY NUMBER JAN 12 1973	DATE



SEE INSTRUCTIONS

1. NAME			
COMMON: Wiscasset Historic District			
AND/OR HISTORIC: "Wiscasset Point"			
2. LOCATION			
STREET AND NUMBER:			
CITY OR TOWN: Wiscasset			
STATE: Maine	CODE 23	COUNTY: Lincoln	CODE 015
3. PHOTO REFERENCE			
PHOTO CREDIT: Mary-Eliza Wengren			
DATE OF PHOTO: August 6, 1972			
NEGATIVE FILED AT: Maine Historic Preservation Commission Augusta, Maine			
4. IDENTIFICATION			
DESCRIBE VIEW, DIRECTION, ETC. #8. Lincoln County Museum and Jail; 1809 jail, 1839 jailer's house. Southern facades from the southwest.			




UNITED STATES DEPARTMENT OF THE INTERIOR
NATIONAL PARK SERVICE

NATIONAL REGISTER OF HISTORIC PLACES

PROPERTY PHOTOGRAPH FORM

(Type all entries - attach to or enclose with photograph)

STATE Maine	
COUNTY Lincoln	
FOR NPS USE ONLY	
ENTRY NUMBER 2 1973	DATE



SEE INSTRUCTIONS

1. NAME

COMMON: Wiscasset Historic District

AND/OR HISTORIC: "Wiscasset Point"

2. LOCATION

STREET AND NUMBER:

CITY OR TOWN:

Wiscasset

STATE:

Maine

CODE

23

COUNTY:

Lincoln

CODE

015

3. PHOTO REFERENCE

PHOTO CREDIT: Mary-Eliza Wengren

DATE OF PHOTO: August 6, 1972

NEGATIVE FILED AT:

Maine Historic Preservation Commission Augusta, Maine

4. IDENTIFICATION

DESCRIBE VIEW, DIRECTION, ETC.

#9. Abiel Wood House, begun 1811, completed 1824. The facade and southern side of the house viewed from the south.

PROPERTY OF THE NATIONAL REGISTER



**NATIONAL REGISTER OF HISTORIC PLACES
PROPERTY PHOTOGRAPH FORM**

(Type all entries - attach to or enclose with photograph)

STATE Maine	
COUNTY Lincoln	
FOR NPS USE ONLY	
ENTRY NUMBER 12	DATE JAN 12 1973



SEE INSTRUCTIONS

1. NAME			
COMMON: Wiscasset Historic District			
AND/OR HISTORIC: "Wiscasset Point"			
2. LOCATION			
STREET AND NUMBER:			
CITY OR TOWN: Wiscasset			
STATE: Maine	CODE 23	COUNTY: Lincoln	CODE 015
3. PHOTO REFERENCE			
PHOTO CREDIT: Mary-Eliza Wengren			
DATE OF PHOTO: August 6, 1972			
NEGATIVE FILED AT: Maine Historic Preservation Commission Augusta, Maine			
4. IDENTIFICATION			
DESCRIBE VIEW, DIRECTION, ETC. #10. Lincoln County Courthouse, 1824. Eastern entrance to the courthouse, viewed from the southeast across the Common.			



UNITED STATES DEPARTMENT OF THE INTERIOR
NATIONAL PARK SERVICE

NATIONAL REGISTER OF HISTORIC PLACES


PROPERTY PHOTOGRAPH FORM

(Type all entries - attach to or enclose with photograph)

STATE Maine	
COUNTY Lincoln	
FOR NPS USE ONLY	
ENTRY NUMBER	DATE
JAN 1 2 1973	

SEE INSTRUCTIONS

1. NAME			
COMMON: <u>Wiscasset Historic District</u>			
AND/OR HISTORIC: <u>"Wiscasset Point"</u>			
2. LOCATION			
STREET AND NUMBER:			
CITY OR TOWN: <u>Wiscasset</u>			
STATE: <u>Maine</u>	CODE <u>23</u>	COUNTY: <u>Lincoln</u>	CODE <u>015</u>
3. PHOTO REFERENCE			
PHOTO CREDIT: <u>Mary-Eliza Wengren</u>			
DATE OF PHOTO: <u>July 31, 1972</u>			
NEGATIVE FILED AT: <u>Maine Historic Preservation Commission Augusta, Maine</u>			
4. IDENTIFICATION			
DESCRIBE VIEW, DIRECTION, ETC. <u>#11. Octagon House, 1855. View of the western facade from the northwest.</u>			



PROPERTY OF THE NATIONAL REGISTER



WAVNOCK BLOCK

POVICH'S MENS SHOP

Pavich's
GESS SHOP

WASHING
DRY CLEANING
LAUNDRY

BENTON'S
DEPT. STORE

COIN OPERATED
DRY CLEANING

NATIONAL REGISTER OF HISTORIC PLACES

PROPERTY PHOTOGRAPH FORM

(Type all entries - attach to or enclose with photograph)

STATE Maine	
COUNTY Lincoln	
FOR NPS USE ONLY	
ENTRY NUMBER JAN 12 1973	DATE

SEE INSTRUCTIONS

1. NAME

COMMON: Wiscasset Historic District

AND/OR HISTORIC: "Wiscasset Point"

2. LOCATION

STREET AND NUMBER:

CITY OR TOWN:

Wiscasset

STATE:

Maine

CODE


23

COUNTY

Lincoln

CODE

015



3. PHOTO REFERENCE

PHOTO CREDIT: Mary-Eliza Wengren

DATE OF PHOTO: August 6, 1972

NEGATIVE FILED AT:

Maine Historic Preservation Commission Augusta, Maine

4. IDENTIFICATION

DESCRIBE VIEW, DIRECTION, ETC.

#12. Wewenock Building, late Nineteenth Century. Route 1 store fronts, viewed from the southeast.

PROPERTY OF THE NATIONAL REGISTER