



UNITED STATES DEPARTMENT OF THE INTERIOR  
NATIONAL PARK SERVICE

NATIONAL REGISTER OF HISTORIC PLACES  
PROPERTY PHOTOGRAPH FORM

(Type all entries - attach to or enclose with photograph)

STATE

South Carolina

COUNTY

Sumter

FOR NPS USE ONLY

ENTRY NUMBER

DATE

411145.0069 11/19/71

1. NAME

COMMON: Milford Plantation

AND/OR HISTORIC:

2. LOCATION

STREET AND NUMBER:

Pinewood

CITY OR TOWN:

STATE:

South Carolina

CODE

45

COUNTY:

Sumter

CODE

085

3. PHOTO REFERENCE

PHOTO CREDIT: William R. Clark

DATE OF PHOTO: 1970

NEGATIVE FILED AT:

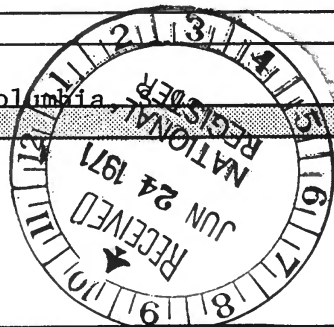
S.C. Department of Archives and History, Columbia

4. IDENTIFICATION

DESCRIBE VIEW, DIRECTION, ETC.

Mansion front and east side

SEE INSTRUCTIONS





UNITED STATES DEPARTMENT OF THE INTERIOR  
NATIONAL PARK SERVICE

NATIONAL REGISTER OF HISTORIC PLACES  
PROPERTY PHOTOGRAPH FORM

(Type all entries - attach to or enclose with photograph)

STATE South Carolina	
COUNTY Sumter	
FOR NPS USE ONLY	
ENTRY NUMBER 111145-0069	DATE 11/19/71

SEE INSTRUCTIONS

1. NAME

COMMON: Milford Plantation  
AND/OR HISTORIC:

2. LOCATION

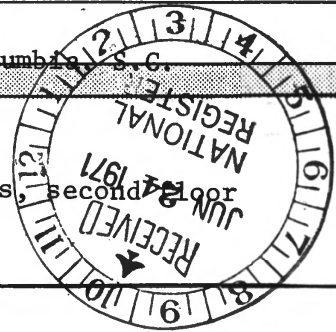
STREET AND NUMBER:  
  
CITY OR TOWN:  
Pinewood  
STATE: South Carolina CODE 45 COUNTY: Sumter CODE 085

3. PHOTO REFERENCE

PHOTO CREDIT: William R. Clark  
DATE OF PHOTO: 1970  
NEGATIVE FILED AT:  
S.C. Department of Archives and History, Columbia, S.C.

4. IDENTIFICATION

DESCRIBE VIEW, DIRECTION, ETC.  
  
Artistic eye, rotunda top, from top of stairs, second floor







UNITED STATES DEPARTMENT OF THE INTERIOR  
NATIONAL PARK SERVICE

NATIONAL REGISTER OF HISTORIC PLACES  
PROPERTY PHOTOGRAPH FORM

(Type all entries - attach to or enclose with photograph)

STATE

South Carolina

COUNTY

Sumter

FOR NPS USE ONLY

ENTRY NUMBER

DATE

7/11/45, 0069 11/19/41

SEE INSTRUCTIONS

1. NAME

COMMON: Milford Plantation

AND/OR HISTORIC:

2. LOCATION

STREET AND NUMBER:

Pinewood

CITY OR TOWN:

South Carolina

STATE:

South Carolina

CODE

45

COUNTY:

Sumter

CODE

085

3. PHOTO REFERENCE

PHOTO CREDIT: William R. Clark

DATE OF PHOTO: 1970

NEGATIVE FILED AT: S.C. Department of Archives and History

4. IDENTIFICATION

DESCRIBE VIEW, DIRECTION, ETC.

Mansion front





UNITED STATES DEPARTMENT OF THE INTERIOR  
NATIONAL PARK SERVICE

NATIONAL REGISTER OF HISTORIC PLACES

PROPERTY PHOTOGRAPH FORM

(Type all entries - attach to or enclose with photograph)

STATE

South Carolina

COUNTY

Sumter

FOR NPS USE ONLY

ENTRY NUMBER

DATE

71.11.45.0069 11/19/71

SEE INSTRUCTIONS

1. NAME

COMMON: Milford Plantation

AND/OR HISTORIC:

2. LOCATION

STREET AND NUMBER:

CITY OR TOWN:

Pinewood

STATE:

South Carolina

CODE

45

COUNTY:

Sumter

CODE

085

3. PHOTO REFERENCE

PHOTO CREDIT: William R. Clark

DATE OF PHOTO: 1970

NEGATIVE FILED AT: S.C. Department of Archives and History

4. IDENTIFICATION

DESCRIBE VIEW, DIRECTION, ETC.

Spring House







UNITED STATES DEPARTMENT OF THE INTERIOR  
NATIONAL PARK SERVICE

NATIONAL REGISTER OF HISTORIC PLACES  
PROPERTY PHOTOGRAPH FORM

(Type all entries - attach to or enclose with photograph)

STATE South Carolina	
COUNTY Sumter	
FOR NPS USE ONLY	
ENTRY NUMBER 11.11.45.0068	DATE 11/19/71

SEE INSTRUCTIONS

1. NAME

COMMON: Milford Plantation  
AND/OR HISTORIC:

2. LOCATION

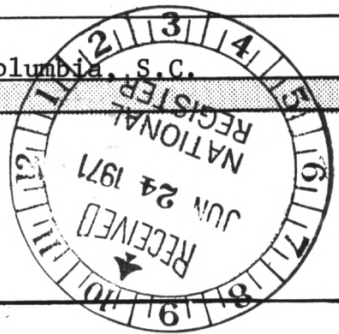
STREET AND NUMBER:  
CITY OR TOWN:  
Pinewood  
STATE: South Carolina CODE 45 COUNTY: Sumter CODE 085

3. PHOTO REFERENCE

PHOTO CREDIT: William R. Clark  
DATE OF PHOTO: 1970  
NEGATIVE FILED AT:  
S.C. Department of Archives and History, Columbia, S.C.

4. IDENTIFICATION

DESCRIBE VIEW, DIRECTION, ETC.  
Porter's Lodge





UNITED STATES DEPARTMENT OF THE INTERIOR  
NATIONAL PARK SERVICE

NATIONAL REGISTER OF HISTORIC PLACES  
PROPERTY PHOTOGRAPH FORM

(Type all entries - attach to or enclose with photograph)

STATE

South Carolina

COUNTY

Sumter

FOR NPS USE ONLY

ENTRY NUMBER

DATE

11.11.45.0069 11/19/71

SEE INSTRUCTIONS

1. NAME

COMMON: Milford Plantation

AND/OR HISTORIC:

2. LOCATION

STREET AND NUMBER:

CITY OR TOWN:

Pinewood

STATE:

South Carolina

CODE

45

COUNTY:

Sumter

CODE

085

3. PHOTO REFERENCE

PHOTO CREDIT: William R. Clark

DATE OF PHOTO: 1970

NEGATIVE FILED AT:

S.C. Department of Archives and History

4. IDENTIFICATION

DESCRIBE VIEW, DIRECTION, ETC.

Stable







UNITED STATES DEPARTMENT OF THE INTERIOR  
NATIONAL PARK SERVICE


NATIONAL REGISTER OF HISTORIC PLACES  
PROPERTY PHOTOGRAPH FORM

(Type all entries - attach to or enclose with photograph)

STATE South Carolina	
COUNTY Sumter	
FOR NPS USE ONLY	
ENTRY NUMBER 11,1145,0069	DATE 11/10/78

SEE INSTRUCTIONS

<b>1. NAME</b>			
COMMON: Milford Plantation			
AND/OR HISTORIC:			
<b>2. LOCATION</b>			
STREET AND NUMBER:			
CITY OR TOWN: Pinewood			
STATE: South Carolina	CODE 45	COUNTY: Sumter	CODE 085
<b>3. PHOTO REFERENCE</b>			
PHOTO CREDIT: William R. Clark			
DATE OF PHOTO: 1970			
NEGATIVE FILED AT: S.C. Department of Archives and History, Columbia			
<b>4. IDENTIFICATION</b>			
DESCRIBE VIEW, DIRECTION, ETC.  Looking through double doors, front parlor to rear			





UNITED STATES DEPARTMENT OF THE INTERIOR  
NATIONAL PARK SERVICE

NATIONAL REGISTER OF HISTORIC PLACES

PROPERTY PHOTOGRAPH FORM

(Type all entries - attach to or enclose with photograph)

STATE South Carolina	
COUNTY Sumter	
FOR NPS USE ONLY	
ENTRY NUMBER 71.16.45.0069	DATE 11/19/71

SEE INSTRUCTIONS

<b>1. NAME</b>			
COMMON: <u>Milford Plantation</u>			
AND/OR HISTORIC:			
<b>2. LOCATION</b>			
STREET AND NUMBER:			
CITY OR TOWN: <u>Pinewood</u>			
STATE: <u>South Carolina</u>	CODE <u>45</u>	COUNTY: <u>Sumter</u>	CODE <u>085</u>
<b>3. PHOTO REFERENCE</b>			
PHOTO CREDIT: <u>William R. Clark</u>			
DATE OF PHOTO: <u>1970</u>			
NEGATIVE FILED AT: <u>S.C. Department of Archives and History Columbia, S.C.</u>			
<b>4. IDENTIFICATION</b>			
DESCRIBE VIEW, DIRECTION, ETC.  <u>The front gate</u>			

