



UNITED STATES DEPARTMENT OF THE INTERIOR
NATIONAL PARK SERVICE


**NATIONAL REGISTER OF HISTORIC PLACES
PROPERTY PHOTOGRAPH FORM**

(Type all entries - attach to or enclose with photograph)

STATE	Nebraska
COUNTY	Douglas
FOR NPS USE ONLY	
ENTRY NUMBER	DATE
	OCT 18 1972

RECEIVED INSTRUCTIONS

1. NAME			
COMMON:	Omaha National Bank Building		
AND/OR HISTORIC:	New York Life Insurance Building		
2. LOCATION			
STREET AND NUMBER:			
17th and Farnam Streets			
CITY OR TOWN:			
Omaha			
STATE:	CODE	COUNTY:	CODE
Nebraska	31	Douglas	055
3. PHOTO REFERENCE			
PHOTO CREDIT:	Nebraska State Historical Society		
DATE OF PHOTO:	ca. 1930		
NEGATIVE FILED AT:	Nebraska State Historical Society 1500 "R" Street, Lincoln, Nebraska		
4. IDENTIFICATION			
DESCRIBE VIEW, DIRECTION, ETC.			
Omaha National Bank Building, partial view of the south (front) elevation, showing the east side, secondary mass. View towards the northeast.			



PROPERTY OF THE NATIONAL REGISTER

New York Life Insurance Bldg.; Omaha, Douglas County
view to Northeast



NPS Number

Col 15, 1972

Title:

Omaha Nat. Coast Blf.
Dunbar Neb.

Loc.

Omaha Nat. Coast Blf.,
partial view of the south (open)
elevation.

①

PROPERTY OF THE NATIONAL REGISTER



UNITED STATES DEPARTMENT OF THE INTERIOR
NATIONAL PARK SERVICE

NATIONAL REGISTER OF HISTORIC PLACES
PROPERTY PHOTOGRAPH FORM

(Type all entries - attach to or enclose with photograph)


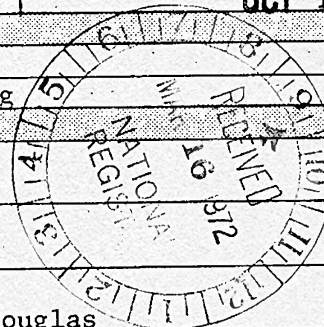
STATE	
Nebraska	
COUNTY	
Douglas	
FOR NPS USE ONLY	
ENTRY NUMBER	DATE
	OCT 18 1972

SEE INSTRUCTIONS

1. NAME			
COMMON:	Omaha National Bank Building		
AND/OR HISTORIC:	New York Life Insurance Building		
2. LOCATION			
STREET AND NUMBER:			
17th and Farnam Streets			
CITY OR TOWN:			
Omaha			
STATE:	CODE	COUNTY:	CODE
Nebraska	31	Douglas	055
3. PHOTO REFERENCE			
PHOTO CREDIT:	Nebraska State Historical Society		
DATE OF PHOTO:	ca. 1930		
NEGATIVE FILED AT:	Nebraska State Historical Society 1500 "R" Street, Lincoln, Nebraska		
4. IDENTIFICATION			

DESCRIBE VIEW, DIRECTION, ETC.

Omaha National Bank Building, partial view of the south (front) elevation. View towards the north.





PROPERTY OF THE NATIONAL REGISTER

NPS Number Oct 18, 1972

Title: Omaha Nat. Bank Bldg.

Loc. View towards the northwest

UNITED STATES DEPARTMENT OF THE INTERIOR
NATIONAL PARK SERVICE

NATIONAL REGISTER OF HISTORIC PLACES PROPERTY PHOTOGRAPH FORM

(Type all entries - attach to or enclose with photograph)

STATE Nebraska	
COUNTY Douglas	
FOR NPS USE ONLY	
ENTRY NUMBER	DATE
	OCT 18 1972

SEE INSTRUCTIONS

1. NAME			
COMMON:	Omaha National Bank Building		
AND/OR HISTORIC:	New York Life Insurance Building		
2. LOCATION			
STREET AND NUMBER: 17th and Farnam Streets			
CITY OR TOWN: Omaha			
STATE:	CODE	COUNTY:	CODE
Nebraska	31	Douglas	055
3. PHOTO REFERENCE			
PHOTO CREDIT:	Nebraska State Historical Society		
DATE OF PHOTO:	ca. 1930		
NEGATIVE FILED AT:	Nebraska State Historical Society 1500 "R" Street, Lincoln, Nebraska		
4. IDENTIFICATION			
DESCRIBE VIEW, DIRECTION, ETC. Omaha National Bank Building, partial view of the south (front) elevation; showing the west side, secondary mass. View towards the northwest.			

