

DATA SHEET

UNITED STATES DEPARTMENT OF THE INTERIOR
NATIONAL PARK SERVICE

FOR NPS USE ONLY

RECEIVED FEB 5 1976

DATE ENTERED

JUL 14 1976

NATIONAL REGISTER OF HISTORIC PLACES
INVENTORY -- NOMINATION FORM

SEE INSTRUCTIONS IN HOW TO COMPLETE NATIONAL REGISTER FORMS
TYPE ALL ENTRIES -- COMPLETE APPLICABLE SECTIONS

1 NAME

HISTORIC Sudbury Center Historic District

AND/OR COMMON
Same

2 LOCATION

STREET & NUMBER Multiple

Concord and Old Sudbury Rds

CITY, TOWN

Sudbury

VICINITY OF

NOT FOR PUBLICATION

CONGRESSIONAL DISTRICT
4th

STATE

Massachusetts

CODE
025

COUNTY
Middlesex

CODE
017

3 CLASSIFICATION

CATEGORY	OWNERSHIP	STATUS	PRESENT USE
<input checked="" type="checkbox"/> DISTRICT	<input type="checkbox"/> PUBLIC	<input checked="" type="checkbox"/> OCCUPIED	<input type="checkbox"/> AGRICULTURE
<input type="checkbox"/> BUILDING(S)	<input type="checkbox"/> PRIVATE	<input type="checkbox"/> UNOCCUPIED	<input checked="" type="checkbox"/> COMMERCIAL
<input type="checkbox"/> STRUCTURE	<input checked="" type="checkbox"/> BOTH	<input type="checkbox"/> WORK IN PROGRESS	<input type="checkbox"/> EDUCATIONAL
<input type="checkbox"/> SITE	PUBLIC ACQUISITION	ACCESSIBLE	<input type="checkbox"/> ENTERTAINMENT
<input type="checkbox"/> OBJECT	<input type="checkbox"/> IN PROCESS	<input type="checkbox"/> YES: RESTRICTED	<input checked="" type="checkbox"/> GOVERNMENT
	<input type="checkbox"/> BEING CONSIDERED	<input checked="" type="checkbox"/> YES: UNRESTRICTED	<input type="checkbox"/> INDUSTRIAL
		<input type="checkbox"/> NO	<input type="checkbox"/> MILITARY
			<input checked="" type="checkbox"/> MUSEUM
			<input checked="" type="checkbox"/> PARK
			<input checked="" type="checkbox"/> PRIVATE RESIDENCE
			<input checked="" type="checkbox"/> RELIGIOUS
			<input type="checkbox"/> SCIENTIFIC
			<input type="checkbox"/> TRANSPORTATION
			<input type="checkbox"/> OTHER:

4 OWNER OF PROPERTY

NAME Multiple

STREET & NUMBER Multiple

CITY, TOWN

Sudbury

VICINITY OF

STATE

Massachusetts 01776

5 LOCATION OF LEGAL DESCRIPTION

COURTHOUSE, REGISTRY OF DEEDS, ETC. Middlesex County Registry of Deeds

STREET & NUMBER
208 Cambridge Street

CITY, TOWN

Cambridge

STATE
Massachusetts

6 REPRESENTATION IN EXISTING SURVEYS

TITLE Inventory of the Historic Assets of the Commonwealth

DATE

1968

FEDERAL STATE COUNTY LOCAL

DEPOSITORY FOR SURVEY RECORDS Massachusetts Historical Commission

CITY, TOWN

Boston

STATE
Massachusetts 02108

7 DESCRIPTION

CONDITION

EXCELLENT
 GOOD
 FAIR

DETERIORATED
 RUINS
 UNEXPOSED

CHECK ONE

UNALTERED
 ALTERED

CHECK ONE

ORIGINAL SITE
 MOVED DATE _____

DESCRIBE THE PRESENT AND ORIGINAL (IF KNOWN) PHYSICAL APPEARANCE

The Sudbury Center Historic District consists of 165 acres, and is made up of 82 structures. Buildings within the district range in period from the 18th century to the early and mid-twentieth century and include religious, public and commercial structures within the Center itself and residential structures on the roads radiating out from the Center.

The core of the district is the Town Center where buildings surround a triangular green. The streets are lined with maple and elm trees, and unsightly utility wires have been buried underground (1974). Eighteen post lanterns, copies of the five original ones on the green, provide lighting for the streets.

The Center is dominated by the First Parish Church which faces south at the west side of the green. Built in 1797, it is the second church on the site and the oldest church in Sudbury. The facade of the white clapboard building is three bays wide, with a fan light in the gable which is surmounted by a clock tower and lantern. Next to the church are the horse stables used by townspeople attending church or town meetings.

Facing the church across the green is the Town Hall (1932, by Charles H. May), an enlarged replica of the original town hall (1846) which was destroyed by fire in 1930. The new Town Hall reflects the earlier Greek Revival structure in its wooden tetra-style portico, although the rest of the building is of red brick.

Next to the Town Hall is the Grange Hall (1846), a white clapboard Greek Revival building, with its three-bay gable end facing the green. The building was originally located on the southeast corner of the green and later moved to its present location.

Other buildings located on the green include the Presbyterian Church (1896, rebuilding of the original 1836 church reusing most of the earlier materials) and the Hosmer House (1780) and barn, all of which continue the use of clapboard construction which predominates in the district.

The buildings on the four axes extending from the center are predominantly residences, and are a well-preserved grouping of 18th, 19th and 20th century structures which reflect the historical and architectural development of the area.

Among the 18th century farmhouses typical of the area is Twin Ash Farm at 452 Concord Road. The red clapboard house is four bays wide, with two bays on the right side of the doorway and one bay on the left. Such an arrangement helps bring to light the fact that the house was built in two stages, with the first portion constructed before 1773 and the other half added around 1800. The windows have nine over nine lights and there are two chimneys.

Another farmhouse, this one in the Federal style, is the Harvey N. Fairbank House (1817) at 136 Old Sudbury Road. The white clapboard structure is five bays wide and has a hip roof.

A number of other styles of architecture can be found in the district, including Greek Revival, Mansard, Queen Anne and Colonial Revival.

8 SIGNIFICANCE

PERIOD	AREAS OF SIGNIFICANCE -- CHECK AND JUSTIFY BELOW			
<input type="checkbox"/> PREHISTORIC	<input type="checkbox"/> ARCHEOLOGY-PREHISTORIC	<input type="checkbox"/> COMMUNITY PLANNING	<input type="checkbox"/> LANDSCAPE ARCHITECTURE	<input type="checkbox"/> RELIGION
<input type="checkbox"/> 1400-1499	<input type="checkbox"/> ARCHEOLOGY-HISTORIC	<input type="checkbox"/> CONSERVATION	<input type="checkbox"/> LAW	<input type="checkbox"/> SCIENCE
<input type="checkbox"/> 1500-1599	<input type="checkbox"/> AGRICULTURE	<input type="checkbox"/> ECONOMICS	<input type="checkbox"/> LITERATURE	<input type="checkbox"/> SCULPTURE
<input checked="" type="checkbox"/> 1600-1699	<input checked="" type="checkbox"/> ARCHITECTURE	<input type="checkbox"/> EDUCATION	<input checked="" type="checkbox"/> MILITARY	<input type="checkbox"/> SOCIAL/HUMANITARIAN
<input checked="" type="checkbox"/> 1700-1799	<input type="checkbox"/> ART	<input type="checkbox"/> ENGINEERING	<input type="checkbox"/> MUSIC	<input type="checkbox"/> THEATER
<input checked="" type="checkbox"/> 1800-1899	<input type="checkbox"/> COMMERCE	<input type="checkbox"/> EXPLORATION/SETTLEMENT	<input type="checkbox"/> PHILOSOPHY	<input type="checkbox"/> TRANSPORTATION
<input checked="" type="checkbox"/> 1900-	<input type="checkbox"/> COMMUNICATIONS	<input type="checkbox"/> INDUSTRY	<input checked="" type="checkbox"/> POLITICS/GOVERNMENT	<input type="checkbox"/> OTHER (SPECIFY)
		<input type="checkbox"/> INVENTION		

SPECIFIC DATES

BUILDER/ARCHITECT

STATEMENT OF SIGNIFICANCE

The Sudbury Center Historic District is significant as a fine collection of well-preserved houses representing a wide range of styles and as the center of much of Sudbury's historical development. The area is the location of one of the early colonial settlements in the late 1630's which had resulted from the need of the Bay Colony's Watertown colonists for more food and space.

A key reminder of the struggles of those early settlers is the Haynes Garrison House site, which during the 17th century was strategically located near the river crossing. In 1676 the house was the site of a significant encounter in King Philip's War during which Sudbury settlers successfully dispersed the hostile Indians and thereby ended a dangerous threat to that area of Massachusetts. Today the foundations of the Garrison House serve as a memorial to that important event in Sudbury history.

During colonial times Sudbury was territorially second only to Salem as the largest town in Massachusetts. On April 19, 1775 the green was the focus of activity in Sudbury. It was here that, summoned by the bell in the First Parish Church (the church which stood on the site of the present structure), the militia and minutemen mustered before marching to Concord to confront the British. The green had originally been considerably larger and was used for grazing cattle as well as a parade ground and public gathering place.

The First Parish Church of 1797 replaced the earlier church which was destroyed by fire. It was designed as a multi-purpose building: a storehouse for ammunition, a town hall, and a church. The church was used as a town meetinghouse until 1846 when the town recognized the division of church and state, and citizens voted to build a town hall. When that town hall burned in 1930, the First Parish Church was temporarily brought back into service as a meetinghouse. The present Town Hall was designed in 1932 by Boston architect and Sudbury resident Charles H. May and is similar to the original town hall.

The Grange Hall (1846) was built by the town as a schoolhouse. In 1891 the Sudbury Grange purchased the building and has used the hall continuously to the present day.

The residences throughout the district are also associated with famous persons and events in Sudbury history. The Harvey N. Fairbank House, for example, is the residence of a member of the Fairbank family who have been active in Sudbury town affairs since 1783.

9 MAJOR BIBLIOGRAPHICAL REFERENCES

- Hudson, Alfred S. History of Sudbury, Massachusetts. 1889.
 Old Colony Trust. The Lexington-Concord Battle Road. 1960.
 Powell, Sumner Chilton. Puritan Village. 1963.
A Brief History of Sudbury, Massachusetts, 1639-1939. Revised 1968.

10 GEOGRAPHICAL DATA

ACREAGE OF NOMINATED PROPERTY 193.63

UTM REFERENCES

A	1,9	30,19,4,0	4,69,58,8,0	B	1,9	30,36,4,0	4,69,40,0,0
	ZONE	EASTING	NORTHING		ZONE	EASTING	NORTHING
C	1,9	30,11,0,2	4,69,40,0,0	D	1,9	30,08,2,0	4,69,51,4,0

VERBAL BOUNDARY DESCRIPTION Beginning at the intersection of Hudson Road and Maynard Road, the district runs south 300' on either side of Hudson Road, thence north 300' on either side of Concord Road to the intersection of Concord and Morse Road (ending at the northern property line of #75 on the easterly side of Concord Road. Beginning at the southern property lines of #43 and #44, the district runs north 300' on either side of Concord Road to the town center, thence southeasterly 300' on either side of Old Sudbury Road (including 150' on either side of Wolbach Road) to the intersection of Old Sudbury and Water Row Road, thence northerly 300' on the west side of Water Row to the stone wall on the northern side of the Haynes Garrison Site.

LIST ALL STATES AND COUNTIES FOR PROPERTIES OVERLAPPING STATE OR COUNTY BOUNDARIES

STATE	CODE	COUNTY	CODE
STATE	CODE	COUNTY	CODE

11 FORM PREPARED BY

NAME / TITLE

Judy D. Dobbs, National Register Editor

ORGANIZATION

Massachusetts Historical Commission

DATE

December 8, 1975

STREET & NUMBER

294 Washington Street

TELEPHONE

617-727-8470

CITY OR TOWN

Boston,

STATE

Massachusetts 02108

12 STATE HISTORIC PRESERVATION OFFICER CERTIFICATION

THE EVALUATED SIGNIFICANCE OF THIS PROPERTY WITHIN THE STATE IS:

NATIONAL

STATE

LOCAL

As the designated State Historic Preservation Officer for the National Historic Preservation Act of 1966 (Public Law 89-665), I hereby nominate this property for inclusion in the National Register and certify that it has been evaluated according to the criteria and procedures set forth by the National Park Service.

STATE HISTORIC PRESERVATION OFFICER SIGNATURE

Elizabeth Reed Amaden

TITLE Executive Director, Massachusetts Historical Commission

DATE 1/28/76

FOR NPS USE ONLY

I HEREBY CERTIFY THAT THIS PROPERTY IS INCLUDED IN THE NATIONAL REGISTER

ATTEST: *Levy*
 DIRECTOR, OFFICE OF ARCHEOLOGY AND HISTORIC PRESERVATION

DATE 9/14/96

KEEPER OF THE NATIONAL REGISTER

DATE 7-13-76

UNITED STATES DEPARTMENT OF THE INTERIOR
NATIONAL PARK SERVICE

FOR NPS USE ONLY
RECEIVED FEB 5 1976
DATE ENTERED JUL 14 1976

**NATIONAL REGISTER OF HISTORIC PLACES
INVENTORY -- NOMINATION FORM**

CONTINUATION SHEET

ITEM NUMBER 7 PAGE 1

#7:

The Ralph Adams Cram House ("Whitehall") contains elements of two different centuries. The central portion of the house is Federal (1815) and attached to it is a wing added by Cram in the twentieth century (1915).

Near his estate Cram erected the Norman chapel known as St. Elizabeth's Chapel (1914). Built of grey stones from the fields of Whitehall, the chapel is distinguished by its fifteenth century reredos from Spain and its ancient wooden tabernacle door from the Far East. The bell hanging outside the chapel is an old ship's bell from a sailing vessel from Salem.

Also within the district is the site of the Haynes Garrison House, built in the 17th century and the scene of a critical encounter during King Philip's War in 1676. The foundations of the house still remain, and the site is recognized by a DAR marker erected in 1922.

Scattered throughout the district are a number of 20th century buildings which blend well with their older neighbors. Most of this district is part of a local historic district which was established in 1963.

#8:

The "Loring Parsonage" (c. 1710) near Sudbury Center was the home of Reverend Israel Loring who began preaching in Sudbury in 1705. During a recent restoration of the house, a smaller house of the traditional two-room plan was discovered within, thus dating part of the house to the 17th century. In the late 18th century the building was used as a tavern, and it is presently used by Sudbury as town offices.

Another of the distinguished residents of this area was architect Ralph Adams Cram whose house "Whitehall" stands at 427 Concord Road. The Federal style house was modified by the addition of a wing designed by Cram.

Famous for his work on the Cathedral of St. John the Divine and many other great churches, Cram designed St. Elizabeth's Chapel as a place of worship for himself and his family. The church is decorated with objects collected abroad by Cram and his family and friends. In his will Cram left the chapel to the Society of St. John the Evangelist in Cambridge, and it is now used as an Episcopal Church.

UNITED STATES DEPARTMENT OF THE INTERIOR
NATIONAL PARK SERVICE

**NATIONAL REGISTER OF HISTORIC PLACES
INVENTORY -- NOMINATION FORM**

DAT
FOR NPS USE ONLY

RECEIVED

JUL 14 1976

DATE ENTERED

CONTINUATION SHEET

ITEM NUMBER 8

PAGE 2

#8:

Sudbury Center Historic District, Sudbury, Massachusetts (Middlesex County)

Sudbury's first cemetery was in what is now the neighboring town of Wayland. The first burying ground west of the Sudbury River is the Old Cemetery on the south side of Concord Road near the town center area. The cemetery dates from the early 18th century and has graves of a number of old Sudbury families as well as many graves of Revolutionary War soldiers.

Across the street on the north side of Concord Road is a group of three adjacent cemeteries. The westernmost cemetery is the Mt. Pleasant Cemetery, associated with the First Parish Church. On the east side is the Town Cemetery or New Cemetery, begun in the mid-19th century. Next, on the east is the Wadsworth Cemetery which was developed in the late 19th century. This cemetery contains the fine Wadsworth Monument and is located on land which was originally pasture land for the former Howe Brown House across the street.

Property Sudbury Center Historic District

Middlesex

State Mass.

Working Number 2.5.76.2482

TECHNICAL

Photos 8
Maps 1, Sketch

CONTROL
pl

OK 2.9.76

The documentation provided is just barely adequate: too few photos, no streetscapes, minimum description (#7), but the Town obviously meets our criteria.

HISTORIAN
Accept
Ruttenbaum
6/10/76

FEW STREETSAPES, No PHOTOS OF INTRUSIONS,
No mention of cemeteries
10 photos for some 80 structures

I am satisfied from conversation with Judy Dolbe and additional information
general views not possible

ARCHITECTURAL HISTORIAN

Accept ~~Collect~~ Hold
6/11/76 5.14.76
below for photos

ARCHEOLOGIST

OTHER

HAER

Inventory _____

Review _____

REVIEW UNIT CHIEF

Accept
Cole
7-9-76

BRANCH CHIEF

KEEPER

[Signature]
7.13.76

National Register Write-up _____

Send-back _____

Entered JUL 14 1976

Federal Register Entry 8-3-76

Re-submit _____

INT:2106-74



THE FIRST PARISH
OF THE SOCIETY
OF THE HOLY SPIRIT
HUDSON, MASSACHUSETTS
CHURCH AND CHURCH HOUSE
BUILT IN 1802

HUDSON
OLD SUDBURY

BOSTON
WAYLAND
WALTHAM
HAYWARD
STOW
HUDSON

CLAY ALLEN SERVICES
515 CONCORD ROAD SUDBURY, MASS. 01776
617-443-9390

CLAY ALLEN SERVICES
515 CONCORD ROAD SUDBURY, MASS. 01776
617-443-9390

PROPERTY OF THE NATIONAL REGISTER

NPS Number JUL 14 1976

Title: Sudbury Center H.D.
Middlesex Co., MA

Loc. Looking N: First Parish
Church & Horse stables
1 of 8

017028

750513-5

UNITED STATES DEPARTMENT OF THE INTERIOR
NATIONAL PARK SERVICE

**NATIONAL REGISTER OF HISTORIC PLACES
PROPERTY PHOTOGRAPH FORM**

FOR NPS USE ONLY	
RECEIVED	FEB 5 1976
DATE ENTERED	JUL 14 1976

SEE INSTRUCTIONS IN *HOW TO COMPLETE NATIONAL REGISTER FORMS*
TYPE ALL ENTRIES ENCLOSE WITH PHOTOGRAPH

1 NAME

HISTORIC Sudbury Center Historic District

AND/OR COMMON Same

2 LOCATION

CITY, TOWN Sudbury _____ VICINITY OF COUNTY Middlesex STATE MA

3 PHOTO REFERENCE

PHOTO CREDIT Clay Allen Services DATE OF PHOTO 1975

NEGATIVE FILED AT 515 Concord Road, Sudbury, MA 01776

4 IDENTIFICATION

DESCRIBE VIEW, DIRECTION, ETC. IF DISTRICT, GIVE BUILDING NAME & STREET

Looking north: First Parish Church (#1 on map) and horse stables
(to right of church)

PHOTO NO. 1 of 8



UNITED STATES DEPARTMENT OF THE INTERIOR
NATIONAL PARK SERVICE

NATIONAL REGISTER OF HISTORIC PLACES
PROPERTY PHOTOGRAPH FORM

FOR NPS USE ONLY

RECEIVED FEB 5 1976

DATE ENTERED JUL 14 1976

SEE INSTRUCTIONS IN *HOW TO COMPLETE NATIONAL REGISTER FORMS*
TYPE ALL ENTRIES ENCLOSE WITH PHOTOGRAPH

1 NAME

HISTORIC Sudbury Center Historic District

AND/OR COMMON
Same

2 LOCATION

CITY, TOWN Sudbury VICINITY OF COUNTY Middlesex STATE MA

3 PHOTO REFERENCE

PHOTO CREDIT Clay Allen Services DATE OF PHOTO 1975

NEGATIVE FILED AT 515 Concord Road, Sudbury, MA 01776

4 IDENTIFICATION

DESCRIBE VIEW, DIRECTION, ETC. IF DISTRICT, GIVE BUILDING NAME & STREET

PHOTO NO. 2 of 8

Looking northeast: (left to right) Presbyterian Church (#4), Grange Hall (#3),
Town Hall (#2).

Loc. Looking NE. Presby. Church, Grange Hall, Town Hall 2 of 8

(MS-11)

(12)



PROPERTY OF THE NATIONAL REGISTER

Form No. 10-301a
(Rev. 10-75)

UNITED STATES DEPARTMENT OF THE INTERIOR
NATIONAL PARK SERVICE

NATIONAL REGISTER OF HISTORIC PLACES
PROPERTY PHOTOGRAPH FORM

FOR NPS USE ONLY
RECEIVED FEB 5 1976
DATE ENTERED JUL 14 1976

SEE INSTRUCTIONS IN HOW TO COMPLETE NATIONAL REGISTER FORMS
TYPE ALL ENTRIES ENCLOSE WITH PHOTOGRAPH

1 NAME

HISTORIC Sudbury Center Historic District

AND/OR COMMON Same

2 LOCATION

CITY, TOWN Sudbury VICINITY OF COUNTY Middlesex STATE MA

3 PHOTO REFERENCE

PHOTO CREDIT Carl Alsen, Grindstone Studio DATE OF PHOTO 1976

NEGATIVE FILED AT 18 Grindstone Lane, Sudbury, MA 01776

4 IDENTIFICATION

DESCRIBE VIEW, DIRECTION, ETC. IF DISTRICT, GIVE BUILDING NAME & STREET
Loring Parsonage (#6 on map). Looking north.

PHOTO NO. 3078

(12)

PROPERTY OF THE NATIONAL REGISTER

LORING PARSONAGE, OLD SUDBURY RD, SUDBURY
PHOTO TAKEN JAN 18, 1976 BY CARL ALSEN (GRINDSTONE STUDIOS)
VIEW DIRECTION IS NORTH #6



PROPERTY OF THE NATIONAL REGISTER

NPS Number

JUL 14 1976

Title:

Sudbury Center N.D.
Middlesex Co., MA

Loc

Harvey N. Fairbank
House - Looking W
4 of 8

GRINDSTONE STUDIO
18 GRINDSTONE LN.
SUDBURY, MA. 01776

HARVEY N. FAIRBANKS HOUSE - 136 OLD SUDBURY RD, SUDBURY
PHOTO TAKEN JAN 18, 1976 BY CARL ALSEN (GRINDSTONE STUDIOS)
VIEW DIRECTION IS NORTH WEST #25

UNITED STATES DEPARTMENT OF THE INTERIOR
NATIONAL PARK SERVICE

**NATIONAL REGISTER OF HISTORIC PLACES
PROPERTY PHOTOGRAPH FORM**

FOR NPS USE ONLY	
RECEIVED	FEB 5 1976
DATE ENTERED	JUL 14 1976

SEE INSTRUCTIONS IN *HOW TO COMPLETE NATIONAL REGISTER FORMS*
TYPE ALL ENTRIES ENCLOSE WITH PHOTOGRAPH

1 NAME

HISTORIC Sudbury Center Historic District

AND/OR COMMON
Same

2 LOCATION

CITY, TOWN Sudbury VICINITY OF COUNTY Middlesex STATE MA

3 PHOTO REFERENCE

PHOTO CREDIT Carl Alsen, Grindstone Studio DATE OF PHOTO 1976

NEGATIVE FILED AT 18 Grindstone Lane, Sudbury, MA 01776

4 IDENTIFICATION

DESCRIBE VIEW, DIRECTION, ETC. IF DISTRICT. GIVE BUILDING NAME & STREET
Harvey N. Fairbank House (#25 on map). Looking northwest.

PHOTO NO. 4 of 8



RALPH ADAMS CRAM HOUSE-427CONCORD RD. - SUDBURY
PHOTO TAKEN JAN 18, 1976 BY CARL ALSEN (GRINDSTONE STUDIOS)
VIEW DIRECTION IS NORTH WEST #71

PROPERTY OF THE NATIONAL REGISTER

NPS Number JUL 14 1976

Title: Sudbury Center N.D.
Middlesex Co., MA

Loc. Ralph Adams Cram
House - Looking NW
5088

GRINDSTONE STUDIO
18 GRINDSTONE LN.
SUDBURY, MA. 01776

UNITED STATES DEPARTMENT OF THE INTERIOR
NATIONAL PARK SERVICE

**NATIONAL REGISTER OF HISTORIC PLACES
PROPERTY PHOTOGRAPH FORM**

FOR NPS USE ONLY

RECEIVED FEB 5 1976

DATE ENTERED JUL 14 1976

SEE INSTRUCTIONS IN *HOW TO COMPLETE NATIONAL REGISTER FORMS*
TYPE ALL ENTRIES ENCLOSE WITH PHOTOGRAPH

1 NAME

HISTORIC Sudbury Center Historic District

AND/OR COMMON
Same

2 LOCATION

CITY, TOWN Sudbury _____ VICINITY OF _____ COUNTY Middlesex STATE MA

3 PHOTO REFERENCE

PHOTO CREDIT Carl Alsen, Grandstone Studio DATE OF PHOTO 1976

NEGATIVE FILED AT Grindstone Studio, 18 Grindstone Lane, Sudbury, MA 01776

4 IDENTIFICATION

DESCRIBE VIEW, DIRECTION, ETC. IF DISTRICT, GIVE BUILDING NAME & STREET

Ralph Adams Cram House (#71 on map). Looking northwest.

PHOTO NO. 5 *afB*



ST. ELIZABETH CHAPEL, CONCORD RD, SUDBURY, ADJACENT
TO CRAM HOUSE

PHOTO TAKEN JAN. 18, 1976 BY CARL ALSEN (GRINDSTONE STUDIOS)

VIEW IS EAST #72,

PROPERTY OF THE NATIONAL REGISTER

NPS Number JUL 14 1976

Title: Sudbury Center N.D.

Middlesex Co, MA

Loc. St. Elizabeth Chapel -

Looking E

6 of 8

GRINDSTONE STUDIO
18 GRINDSTONE LN.
SUDBURY, MA. 01776

UNITED STATES DEPARTMENT OF THE INTERIOR
NATIONAL PARK SERVICE

NATIONAL REGISTER OF HISTORIC PLACES
PROPERTY PHOTOGRAPH FORM

FOR NPS USE ONLY

RECEIVED

FEB 5 1976

DATE ENTERED

JUL 14 1976

SEE INSTRUCTIONS IN *HOW TO COMPLETE NATIONAL REGISTER FORMS*
TYPE ALL ENTRIES ENCLOSE WITH PHOTOGRAPH

1 NAME

HISTORIC Sudbury Center Historic District

AND/OR COMMON
Same

2 LOCATION

CITY, TOWN Sudbury _____VICINITY OF COUNTY Middlesex STATE MA

3 PHOTO REFERENCE

PHOTO CREDIT Carl Alsen, Grindstone Studio DATE OF PHOTO 1976

NEGATIVE FILED AT 18 Grindstone Lane, Sudbury, MA 01776

4 IDENTIFICATION

DESCRIBE VIEW, DIRECTION, ETC. IF DISTRICT, GIVE BUILDING NAME & STREET
St. Elizabeth Chapel (#72). Looking east.

PHOTO NO. 6 *YR*



WHEELER - WARREN HOUSE 452 CONCORD RD, SUDBURY
PHOTO TAKEN JAN 18, 1976 BY CARL ALSEN (GRINDSTONE STUDIOS)
VIEW DIRECTION IS NORTH
#75

PROPERTY OF THE NATIONAL REGISTER

NPS Number JUL 14 1976

Title: Sudbury Center H.P.
Middlesex Co., MA

Loc. Wheeler - Warren
House - Looking N
7088

GRINDSTONE STUDIO
18 GRINDSTONE LN.
SUDBURY, MA. 01776

UNITED STATES DEPARTMENT OF THE INTERIOR
NATIONAL PARK SERVICE

**NATIONAL REGISTER OF HISTORIC PLACES
PROPERTY PHOTOGRAPH FORM**

FOR NPS USE ONLY
RECEIVED FEB 5 1976
DATE ENTERED JUL 14 1976

SEE INSTRUCTIONS IN *HOW TO COMPLETE NATIONAL REGISTER FORMS*
TYPE ALL ENTRIES ENCLOSE WITH PHOTOGRAPH

1 NAME

HISTORIC Sudbury Center Historic District

AND/OR COMMON Same

2 LOCATION

CITY, TOWN Sudbury VICINITY OF COUNTY Middlesex STATE MA

3 PHOTO REFERENCE

PHOTO CREDIT Carl Alsen, Grindstone Studio DATE OF PHOTO 1976

NEGATIVE FILED AT 18 Grindstone Lane, Sudbury, MA 01776

4 IDENTIFICATION

DESCRIBE VIEW, DIRECTION, ETC. IF DISTRICT, GIVE BUILDING NAME & STREET
Wheeler-Warren House (#75 on map). Looking north.

PHOTO NO. 7 078



HAYNES GARRISON HOUSE FOUNDATION, WATER ROW, SUDBURY
PHOTO TAKEN 11/18/76 BY VICTOR NEUMEIER, VIEW EAST

#80

PROPERTY OF THE NATIONAL REGISTER

NPS Number

JUL 14 1976

Title:

Sudbury Center N.D.
Middlesex Co., MA

Loc.

Haynes Garrison House
Foundation, Water Row

8078

PHOTOGRAPHY BY
VICTOR L. NEUMEIER
SUDBURY, MASS.
01776

UNITED STATES DEPARTMENT OF THE INTERIOR
NATIONAL PARK SERVICE

**NATIONAL REGISTER OF HISTORIC PLACES
PROPERTY PHOTOGRAPH FORM**

FOR NPS USE ONLY
FEB 5 1976
RECEIVED
DATE ENTERED JUL 24 1976

SEE INSTRUCTIONS IN *HOW TO COMPLETE NATIONAL REGISTER FORMS*
TYPE ALL ENTRIES ENCLOSE WITH PHOTOGRAPH

1 NAME

HISTORIC Sudbury Center Historic District

AND/OR COMMON
Same

2 LOCATION

CITY, TOWN Sudbury — VICINITY OF COUNTY Middlesex STATE MA

3 PHOTO REFERENCE

PHOTO CREDIT Victor L. Neumeier DATE OF PHOTO 1976

NEGATIVE FILED AT Victor L. Neumeier, Sudbury, MA 01776

4 IDENTIFICATION

DESCRIBE VIEW, DIRECTION, ETC. IF DISTRICT, GIVE BUILDING NAME & STREET

PHOTO NO. 8 of 8

Haynes Garrison House foundation (#80 on map). Looking east.

Marker erected by Wayside Inn Chapter of the D.A.R. in 1922 at rear of
photograph behind stone foundation.



Nurney House, 394 Concord Road (#62), 1957
Sudbury Center Historic District
Sudbury, MA

Victor Neumeier, photographer
1976

52 Haynes Road, Sudbury, MA 01776

Facing south

Photograph #10

JUL 14 1976

VERY
MASS

MASS

UNITED STATES DEPARTMENT OF THE INTERIOR
NATIONAL PARK SERVICE

**NATIONAL REGISTER OF HISTORIC PLACES
PROPERTY MAP FORM**

FOR NPS USE ONLY

RECEIVED FEB 5 1976

JUL 14 1976

DATE ENTERED

SEE INSTRUCTIONS IN *HOW TO COMPLETE NATIONAL REGISTER FORMS*
TYPE ALL ENTRIES -- ENCLOSE WITH MAP

1 NAME

HISTORIC Sudbury Center Historic District

AND/OR COMMON

Same

2 LOCATION

CITY, TOWN Sudbury VICINITY OF COUNTY Middlesex STATE MA

3 MAP REFERENCE

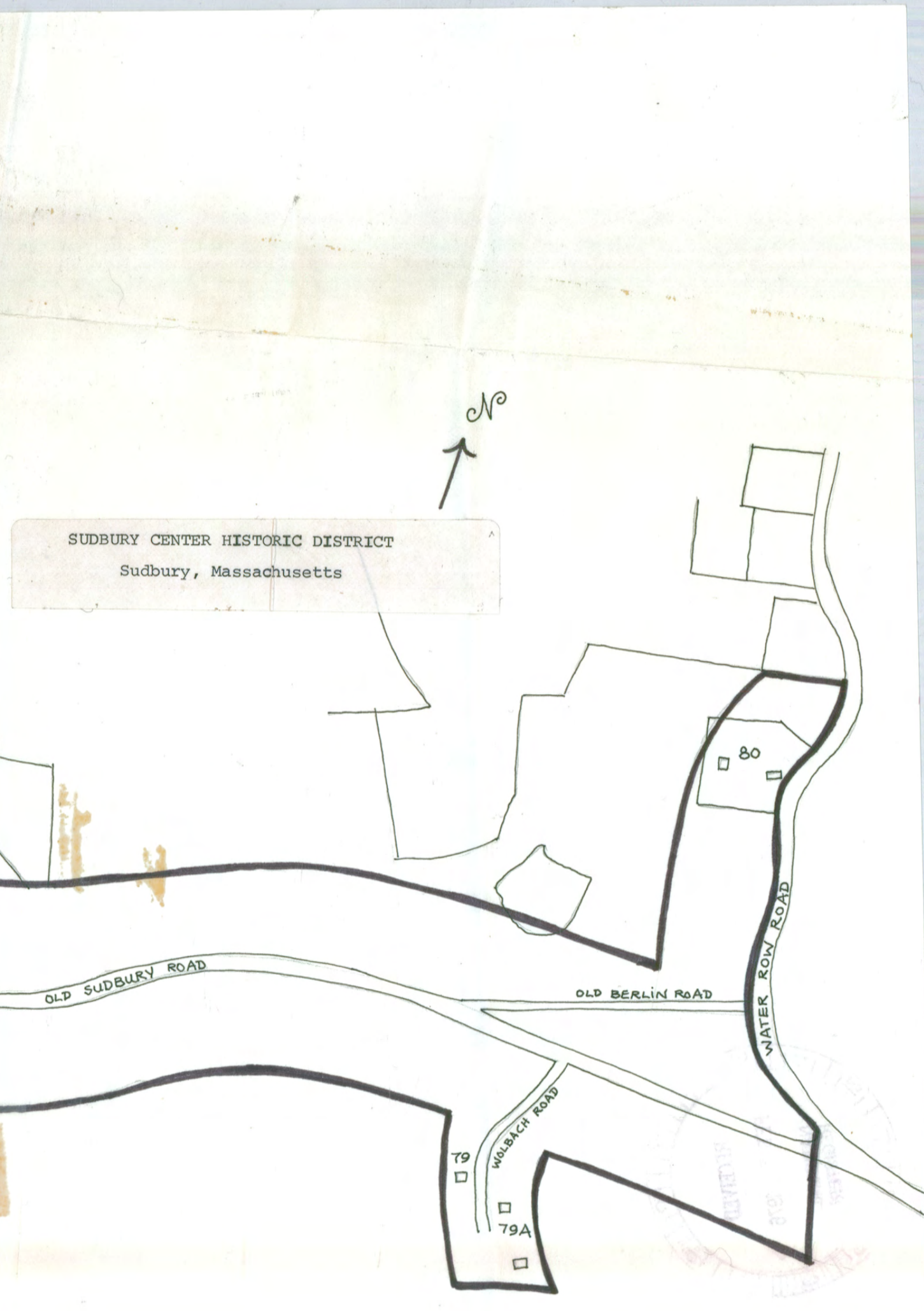
SOURCE Town Engineers


SCALE 1" = 400' DATE 1975

4 REQUIREMENTS

TO BE INCLUDED ON ALL MAPS

1. PROPERTY BOUNDARIES
2. NORTH ARROW
3. UTM REFERENCES





UNITED STATES DEPARTMENT OF THE INTERIOR
NATIONAL PARK SERVICE

**NATIONAL REGISTER OF HISTORIC PLACES
INVENTORY -- NOMINATION FORM**

FOR NPS USE ONLY

RECEIVED FEB 5 1976

DATE ENTERED

JUL 14 1976

CONTINUATION SHEET

ITEM NUMBER Map Key PAGE 2

Map Key:

1. First Parish Church, 1797
2. Town Hall, 1932, replaces 1846 building
3. Grange Hall, 1846
4. Presbyterian Church, 1836
5. Hosmer House, 299 Old Sudbury Road, 1780
6. Loring Parsonage, Old Sudbury Road at Center, 1710
7. White Building, c.1900
8. Cossart House, 279 Old Sudbury Road, 20th c.
9. Neblett House, 277 Old Sudbury Road, 1890
10. Haynes House, 276 Old Sudbury Road, 1840
11. Stearns House, 268 Old Sudbury Road, 1880
12. Moynihan House, 262 Old Sudbury Road, 1890
13. Gelpke House, 254 Old Sudbury Road, 1908
14. DesJardin Hse, 250 Old Sudbury Road, 1773
15. Methodist Church, Old Sudbury Road, 1963
16. Methodist Church Parsonage, Old Sudbury Road, 1963
17. Davison House, 241 Old Sudbury Road, 20th c.
18. Gelpke House, 230 Old Sudbury Road, 20th c.
19. Daniels House, 218 Old Sudbury Road, 1845
20. Wooley House, 213 Old Sudbury Road, 20th c.
21. Hersey House, 208 Old Sudbury Road, 18th c.
22. Debye House, 197 Old Sudbury Road, 20th c.
23. Mazzaresse Hse, 187 Old Sudbury Road, 20th c.
24. Zapasnik House, 173 Old Sudbury Road, 20th c.
25. Fairbank House, 136 Old Sudbury Road, 1817
- 25A Fairbank Barn, Old Sudbury Road, 1817
26. Strulowitz House, 16 Rice Road, 1760
27. Piper House, 30 Rice Road, 20th c.
28. Saint House, 332 Goodman Hill Road, 1825
29. Sherman Hse, 328 Goodman Hill Road, 1825
30. Mitchell House, 39 Candy Hill Road, 1850
31. Lambie House, 38 Candy Hill Road, 19th c.
32. Hoagland House, 4 Maynard Road, 20th c.
33. Hinlein House, 68 Hudson Road, 20th c.
34. Fox House, 58 Hudson Road, 1825
35. Mack House, 51 Hudson Road, 1890
36. Nader House, 40 Hudson Road, 1890
37. Schulte House, 30 Hudson Road, 20th c.
38. Quirk property, 27 Hudson Road, 20th c.
39. Hanow House, 24 Hudson Road, 20th c.

UNITED STATES DEPARTMENT OF THE INTERIOR
NATIONAL PARK SERVICE

**NATIONAL REGISTER OF HISTORIC PLACES
INVENTORY -- NOMINATION FORM**

FOR NPS USE ONLY

RECEIVED FEB 5 1976

DATE ENTERED JUL 14 1976

CONTINUATION SHEET

ITEM NUMBER Map Key PAGE 3

Map Key (continued):

40. Moore House, 18 Hudson Road, 1830
41. Stone House, 15 Hudson Road, 20th c.
42. Goodnow Hse, 10 Hudson Road, 1825
43. Emmons House, 233 Concord Road, 1818
44. Heath House, 236 Concord Road, 1850
45. St. Huberts House, 248 Concord Road, 1845
46. Devol House, 253 Concord Road, 1787
47. Rogers House, 257 Concord Road, 1865
48. Tallant House, 260 Concord Road, 20th c.
49. Bautz House, 265 Concord Road, 1850
50. Goff House, 269 Concord Road, 1722
51. Whitman House, 272 Concord Road, 1853
52. Ricker House, 277 Concord Road, 1790
53. Garfield House, 284 Concord Road, 20th c.
54. Spiller House, 285 Concord Road, 20th c.
55. Hill House, 289 Concord Road, 1850
56. Griswold House, 293 Concord Road, 1850
57. Hadley House, 308 Concord Road, 1830
58. Greenawald House, 295 Concord Road, 1840
59. White House, 301 Concord Road, 1850
60. Cauley House, 379 Concord Road, 20th c.
61. Chadsey House, 391 Concord Road, 1840
62. Nurney House, 394 Concord Road, 20th c.
63. Marshall House, 402 Concord Road, 20th c.
64. Joyce House, 404 Concord Road, 20th c.
65. McDonough House, 414 Concord Road, 20th c.
66. Carpenter House, 424 Concord Road, 20th c.
67. Rudolph House, 209 Plympton Road, 20th c.
68. O'Neil House, 434 Concord Road, 20th c.
69. Maher House, 438 Concord Road, 20th c.
70. Warren House, 444 Concord Road, 20th c.
71. Berry House, 427 Concord Road, 1815 (Ralph Adams Cram House)
72. Norman Chapel, Concord Road, 1914 (St. Elizabeth's Chapel)
73. Episcopal Parsonage, Concord Road
- 73A Howe Hall, Concord Road
74. Episcopal Church, Concord Road and Morse Road
75. Warren House, 452 Concord Road, 1763
- 75A Warren Barn, 452 Concord Road
76. Oliver House, 623 Peakham Road, 18th c.
77. Jones House, 11 Candy Hill Lane, 20th c.
78. Gregor House, 315 Goodmans Hill Road, 20th c.
79. Wolbach House, Wolbach Road
- 79A Newton Barn, Wolbach Road
80. Haynes Garrison House site, Water Row Road

UNITED STATES DEPARTMENT OF THE INTERIOR
NATIONAL PARK SERVICE

**NATIONAL REGISTER OF HISTORIC PLACES
PROPERTY MAP FORM**

FOR NPS USE ONLY

RECEIVED FEB 5 1976

DATE ENTERED JUL 14 1976

SEE INSTRUCTIONS IN *HOW TO COMPLETE NATIONAL REGISTER FORMS*
TYPE ALL ENTRIES -- ENCLOSE WITH MAP

1 NAME

HISTORIC Sudbury Center Historic District

AND/OR COMMON

Same

2 LOCATION

CITY, TOWN Sudbury

— VICINITY OF

COUNTY Middlesex

STATE MA

3 MAP REFERENCE

SOURCE USGS, Maynard Quadrangle

SCALE 1:24000

DATE 1965

4 REQUIREMENTS

TO BE INCLUDED ON ALL MAPS

1. PROPERTY BOUNDARIES
2. NORTH ARROW
3. UTM REFERENCES



PAUL GUZZI

Secretary of the
Commonwealth

The Commonwealth of Massachusetts
Office of the Secretary

Massachusetts Historical Commission
294 Washington Street Boston, Massachusetts 02108
(617) 727-8470

January 28, 1976

Mr. Charles Herrington, Chief
Registration
National Register
National Park Service
U.S. Department of the Interior
Washington, D.C. 20240



Dear Charles:

Enclosed please find two nomination forms for the following properties:

1. Shrewsbury, Shrewsbury Historic District
2. Sudbury, Sudbury Center Historic District

These properties have been voted eligible for submission by the Massachusetts Historical Commission (State Review Board) and have been signed by the State Historic Preservation Officer, Elizabeth Reed Amadon.

Sincerely yours,

Pat


Patricia L. Weslowski
Survey Director
Massachusetts Historical Commission

PLW/mw
Enclosures




Mapped, edited, and published by the Geological Survey

Control by USGS, USC&GS, and Massachusetts Geodetic Survey
Topography by planetable surveys 1941. Revised 1965
Polyconic projection. 1927 North American datum
10,000-foot grid based on Massachusetts coordinate system,
mainland zone
1000-meter Universal Transverse Mercator grid ticks,
zone 19, shown in blue



- A 19/301940/4695880
- B 19/303640/4694000
- C 19/301102/4694000
- D 19/300820/4695140

Sudbury: Sudbury Center
Historic District



DATE May 12, 1976
TIME OF CALL 10:10 AM
PM

TELEPHONE REPORT

1. CALL TO: FROM (Name)

JUDY DOBBS

2. ADDRESS (Tel. No. if needed)

MA. SHPOFFICE

3. SUBJECT, PROJECT NO., ETC.

SUDBURY CENTER HISTORIC DISTRICT

4. DETAILS OF DISCUSSION

CORRECT ACREAGE : 193.63

WILL SEND PHOTOS OF REPRESENTATIVE INTRUSIONS

WILL DISCUSS CEMETERIES

NAME OF PERSON PLACING/RECEIVING CALL

LEBOVICK

TITLE

ARCHA HIST.

OFFICE

NR



PAUL GUZZI

*Secretary of the
Commonwealth*

The Commonwealth of Massachusetts

Office of the Secretary

Massachusetts Historical Commission

*294 Washington Street Boston, Massachusetts 02108
(617) 727-8470*

28 May 1976

Mr. Stephen Livingood
National Register
Office of Archeology and Historic
Preservation
National Park Service
US Department of the Interior
Washington, DC 20240

Dear Steve:

Enclosed is a map showing the amended boundaries of the Stockbridge
Casino, Stockbridge, Massachusetts (Berkshire County).

Also enclosed is supplementary material for the Sudbury Center Historic
District, Sudbury, Massachusetts (Middlesex County), which was requested
by Bill Lebovich.

Thank you.

Sincerely yours,

Judy

Judy D. Dobbs
National Register Editor
Massachusetts Historical Commission

/jdd

enclosures

ENTRIES IN THE NATIONAL REGISTER

STATE **MASSACHUSETTS**

Date Entered **JUL 14 1976**

<u>Name</u>	<u>Location</u>
Sudbury Center Historic District	Sudbury Middlesex County

Also Notified

Hon. Edward M. Kennedy
Hon. Edward W. Brooke
Hon. Robert F. Drinan

**cc: Regional Director,
North Atlantic Region**

**State Historic Preservation Officer
Mrs. Elizabeth R. Amadon
Executive Director
Massachusetts Historical Commission
294 Washington Street
Boston, Massachusetts 02108**

(PR:MMott:eam:7/15/76

RECEIVED

AUG 27 1978

MASS. HIST. COMM.

W. B. BIER &
MOSC
AUG 19 1978

AUG 19 1978

New
England
Newspaper

Sudbury Center named to historic register

Sudbury's historic district has been accepted in the National Register of Historic Places, according to an announcement from the office of the secretary of state.

Secretary Paul Guzzi's office said the Sudbury district "is significant as a fine collection of well-preserved houses representing a wide range of styles and as the center of much of Sudbury's historical development."

This acceptance means the district is protected from change by any federally funded projects. The federal Advisory Council on Historic Preservation would have to comment before any federally funded project could be undertaken on property in the district.

It also means Sudbury is eligible to apply

for 50 percent matching federal funds for restoration projects in the district. There are 32 structures on 165 acres of land in the district in Sudbury Center.

Sudbury was nominated for inclusion in the National Register by the Massachusetts Historical Commission. Guzzi, as chairman of the commission, was informed of the action by the National Park Service in the US Department of the Interior.

Guzzi's announcement said the district is the locus of one of the early colonial settlements in the 1630s which resulted from the need of the Bay Colony's Watertown residents for more food and space.

"The core of the district is the town center, where buildings surround a triangular green. The streets are lined with maple and elm trees, and unsightly utility wires have been buried underground (1974). Eighteen post lanterns, copies of the five original ones on the green, provide lighting for the streets.

"The center is dominated by the First Parish Church, built in 1797, which faces south at the west side of the green. It is the second church on the site and the oldest house of worship in Sudbury.

"A key reminder of the struggles of the early settlers is the Haynes Garrison House site, which during the 17th century was strategically located near the river crossing.

"In 1676, the house was the site of a significant encounter in King Philip's War during which Sudbury settlers successfully dispersed the hostile Indians and thereby ended a dangerous threat to that area of Massachusetts. Today the foundations of the Garrison House serve as a memorial to that important event in local history.

"During colonial times, Sudbury was territorially second only to Salem as the largest town in Massachusetts. On April 19, 1775, the green was the focus of activity in Sudbury.

"It was here that, summoned by the bell in the First Parish Church (the church which stood on the site of the present church), the militia and minutemen mustered before marching to Concord to confront the British. The green had originally been considerably larger and was used for grazing cattle as well as a parade ground and public gathering place."

The First Parish Church of 1797 replaced an earlier structure destroyed by fire. It was designed as a multi-purpose building: storehouse for ammunition, a town hall and a church. It was used as a town meetinghouse until 1846, when the town recognized the division of church and state and the citizens voted to erect a town hall.

When that town hall burned in 1930, the First Parish Church was temporarily brought back into service as a meetinghouse. The present town hall was designed in 1932 by Boston architect and Sudbury resident Charles H. May and is similar to the original town hall.

The Grange Hall (1846) next to the present town hall was built by the town as a school house. In 1891 the Sudbury Grange purchased the building and has used it continuously to the present.

Residences in the district are associated with famous persons and events in Sudbury history. The Harvey N. Fairbank House, for example, is the residence of a member of the Fairbank family which has been active in Sudbury town affairs since 1783.

TOWN TALK
ACTON, MA.
W. 55.061

AUG 23 1976

New
England
Newsclip

Mass
Hist.

Middlesex

PAGE ONE

Sudbury Centre accepted by Historic Register

SUDBURY — Sudbury Center is eligible for 50% matching funds from the National Park Service for restoration projects since the area was accepted into the National Register of Historic Places earlier this month. The inclusion in the Register also protects the center, surrounded by Town Hall, First Parish Church, Hosmer House, Grange Hall, the Presbyterian Church, from any change.

The register, published by the National Park Service of the U.S. Dept. of the Interior,

designates properties worthy of historic preservation and restoration.

"The main advantage to being listed in the register is that the area is protected against the adverse effects of publicly-funded projects," according to Christie Bouldint of the Mass. Historical Commission.

Before any federally funded project can begin on property earmarked by the register, the (national) Advisory Council on Historic Preservation must be given reasonable opportunity to

comment on the plans, and their potentially undesirable effects.

The federal council guards against changes in the historical, architectural, archeological or cultural character that originally qualified the property for the register.

The advisory council is composed of seven federal officers of cabinet rank, the chairman of the National Trust, the secretary of the Smithsonian Institution, the Administrator of the General Services Administration and 10 citizens appointed by the president of the United States.

When a federal project that could affect the district comes up, Bouldint said, the state and federal officials and the council, "go into consultation to try to mitigate the adverse effects of the project."

The area designated for inclusion into the register includes the center of town and as well as the surrounding 165 acres of land and 82 structures.

States are allowed to nominate districts for consideration by the Park Service for inclusion in the listing.

Sudbury's acceptance was announced this week by State Secretary Paul Guzzi, chairman of the Mass. Historical Commission.

According to a spokesman for Guzzi's office, the district is a "collection of well-preserved houses representing a wide range of styles" and has been the "center of much of Sudbury's historical development."

The spokesman said the area is the "locus of one of the early colonial settlements in the 1630's which resulted from the need of the Bay Colony's Watertown residents for more food and space."

Sudbury's version of a "Freedom Trail" includes the following sites:

—Town Center, where buildings surround a triangular green; streets lined with maple and elm trees; utility wires buried underground; 18 post lanterns (copies of five original ones) provide the lighting.

—First Parish Church, built in 1797, the oldest house of worship in town. It was designed as a storehouse for

(1780); Twin Ash Farm, 452 Concord Road, 18th century; Harvey Fairbank House, 136 Old Sudbury Road, (1818).

Federal officials and the Council
go into consultation to try to
mitigate the adverse effects of
the project.

The area designated for inclusion into the register includes the center of town and as well as the surrounding 165 acres of land and 82 structures.

States are allowed to nominate districts for consideration by the Park Service for inclusion in the listing.

Sudbury's acceptance was announced this week by State Secretary Paul Guzzi, chairman of the Mass. Historical Commission.

According to a spokesman for Guzzi's office, the district is a "collection of well-preserved houses representing a wide range of styles" and has been the "center of much of Sudbury's historical development."

The spokesman said the area is the "locus of one of the early colonial settlements in the 1630's which resulted from the need of the Bay Colony's Watertown residents for more food and space."

Sudbury's version of a "Freedom Trail" includes the following sites:

—Town Center, where buildings surround a triangular green; streets lined with maple and elm trees; utility wires buried underground; 18 post lanterns (copies of five original ones) provide the lighting.

—First Parish Church, built in 1637, the oldest house of worship in town. It was designed as a storehouse for ammunition, a town hall and church, but in 1846 the town recognized the division of church and state and voted to erect a town hall.

—Haynes Garrison House site, location of a significant encounter in King Philip's War, during which Sudbury settlers dispersed the Indians and ended a threat to that section of the state.

—Village Green, where the militia and minutemen mustered before marching to Concord to battle British troops in 1775.

—Town Hall, designed in 1902 by Boston architect and Sudbury resident Charles H. May.

—Also, Presbyterian Church (1805); the Hosmer House

Sudbury historic district accepted for

SUDBURY — Sudbury Center Historic District, Sudbury, nominated for inclusion in the National Register of Historic Places by the Massachusetts Historical Commission, has been accepted, State Secretary Paul Guzzi, chairman of the Commission, has been informed by Gary Everhardt, director of the National Park Service in the United States Department of the Interior.

Comprising 82 structures on 165 acres of land, the District is significant as a fine collection of well-preserved houses representing a wide range of styles and as the center of much of Sudbury's historical development. The area is the locus of one of the early Colonial settlements in the 1600s which had resulted from the need of the Bay Colony's Watertown residents for more food and space.

The core of the district is the town center, where buildings surround a triangular green. The streets are lined with maple and elm trees, and unsightly utility wires have been buried underground. (1974). Eighteen post lanterns, copies of the five original ones on the green, provide lighting for the streets.

The Center is dominated by the First Parish Church, built in 1797, which faces south at the west side of the green. It is the second church on the site and the oldest house of worship in Sudbury.

A key reminder of the struggles of the early settlers is the Haynes Garrison House site, which during the 17th century was strategically located near the river crossing. In 1676, the house was the site of a significant encounter in King Philip's War during which Sudbury settlers successfully dispersed the hostile Indians and thereby ended a dangerous threat to that area of Massachusetts. Today the foundations of the Garrison House serve as a memorial to that important event in local history.

During Colonial times, Sudbury was territorially second only to Salem as the largest town in Massachusetts. On April 19, 1775, the green was the focus

of activity in Sudbury. It was here that, summoned by the bell in the First Parish Church (the church which stood on the site of the present church), the militia and minutemen mustered before marching to

Concord to confront the British.

The green had originally been considerably larger and was used for grazing cattle as well as parade ground and public gathering place.

Middlesex

The First Parish Church in 1797 replaced the earlier structure which was destroyed by fire. It was designed by Rev. Dr. John Thayer as a Gothic Revival building; a Garrisonian for ammunition, a Town Hall and



Accepted for national register

The First Parish Church of 1846 replaced the earlier structure which was destroyed by fire. It was designed as a multi-purpose building; a storehouse for ammunition, a Town Hall and

a church. It was used as a town meetinghouse until 1846 when the town recognized the division of church and state and the citizens voted to erect a Town Hall. When that Town Hall burned in 1930, the First

Parish Church was temporarily brought back into service as a meetinghouse. The present Town Hall was designed in 1932 by Boston architect and Sudbury resident Charles H. May.

NR Data Sheet

DATE: 6/10/76
Reviewer: INITIALS: SRR
DOE JUL 14 1976

NAME AS IT APPEARS IN FEDERAL REGISTER: Sudbury Center Historic District (1)

OTHER NAMES:

LOCATION:

STREET & NUMBER: Concord + Old Sudbury Rds.
CITY/TOWN: Sudbury CONGRESSIONAL DISTRICT: 4
STATE: Mass. VICINITY OF: 025 COUNTY: Middlesex code: 017

OWNER OF PROPERTY: (Circle) PRIVATE STATE LOCAL GOV'T MUNICIPAL COUNTY OTHER

ADMINISTRATOR (underline)

FEDERAL (AGENCY NAME):

NPS REGION: (CIRCLE) N. ATLANTIC MID ATLANTIC SOUTHEAST MIDWEST
SOUTHWEST ROCKY MOUNTAIN WEST PACIFIC NORTHWEST

FEATURES:

INTERIOR: Substantially intact-1, unknown-4, not applicable-7
EXTERIOR: Substantially intact-2, unknown-5, not applicable-8
ENVIRONS: Substantially intact-3, unknown-6, Not applicable-9

-Interior, exterior, environs not intact-0

CONDITION - EXCELLENT, GOOD, FAIR, DETERIORATED, RUINS, UNEXPOSED, Unexcavated, UNALTERED, ALTERED, Reconstructed, Excavated, ORIGINAL SITE, MOVED, Unknown

ACCESS - Yes-restricted, Yes-unrestricted, No access, Unknown

historic district? YES NO

WITHIN NATIONAL REGISTER HISTORIC DISTRICT? YES NO
IF YES, NAME:

WITHIN NATIONAL HISTORIC LANDMARK? YES NO
IF YES, NAME:

ADAPTIVE USE: YES NO Saved? YES NO

FUNCTION(S): (use vocabulary words)

then- Residential, commercial, gov't areas
now- same

SIGNIFICANCE:

ARCHAEOLOGY-PREHISTORIC, ARCHAEOLOGY-HISTORIC, AGRICULTURE, ARCHITECTURE, ART, COMMERCE, COMMUNICATIONS, CONSERVATION, ECONOMICS, EDUCATION, ENGINEERING, EXPLOATION, INDUSTRY, INVENTION, LANDSCAPE ARCHITECTURE, LAW/Gov't/politics, LITERATURE, MILITARY, MUSIC, PHILOSOPHY, POLITICS/GOVERNMENT, RELIGION, SCIENCE, SOCIAL/HUMANITARIAN, TRANSPORTATION, OTHER (SPECIFY), entertainment, health, recreation, settlement, socio/cultural, urban & commun planning

Claims

"first" YES NO "oldest" YES NO "only" YES NO

ARCHITECTURAL STYLE: *Federal, Greek Revival, French 2nd Empire, Queen Anne, Colonial Revival styles*

architect/m.builder: _____ engineer: _____

landscape/garden designer: _____ artist/artisan: _____

interior decorator: _____ builder/contractor: _____

ETHNIC GROUP: _____

NAMES: personal
 (label role & appropriate date)
events

institutional

DATES: DATE OF CONSTRUCTION (Specific date or 1/4 of century): *Late -- Mid- 4th quarter 17th century to 2nd quarter 20th century*

DATE(S) OF "MAJOR" ALTERATIONS: _____

HISTORICALLY SIGNIFICANT DATE(S): _____

SOURCE: (OF NOMINATION) PRIVATE STATE LOCAL GOV'T MUNICIPAL COUNTY
 OTHER FEDERAL AGENCY:

ACREAGE: (to nearest tenth of an acre) *193.63*

COMMENTS: (include architectural information here) *The district is composed of 82 structures dating from 17th to 20th centuries + includes religious, public, commercial + residential areas. The area has many representative architectural styles from Federal through ^{mid} 20th century styles. Two ^{cemeteries} ~~structures~~ included.*

SIGNIFICANCE: (maximum two sentences) *The district is significant for its fine collection of well-preserved houses representing a wide range of styles + as the center of much of Sudbury's historical development - the location of one of the State's early colonial settlements.*

ARCHITECTURAL STYLE:

Federal, Greek Revival, French
2nd Empire, Queen Anne,
Colonial Revival styles

architect/m.builder:

engineer:

landscape/garden designer:

artist/artisan:

interior decorator:

builder/contractor:

ETHNIC GROUP:

NAMES:

personal

(label role

&

appropriate date)

events

institutional

DATES:

DATE OF CONSTRUCTION (Specific date or 1/4 of century): ^{Late -- Mid-} 4th quarter 17th

DATE(S) OF "MAJOR" ALTERATIONS: ~~18th to 2nd quarter 20th~~
century

HISTORICALLY SIGNIFICANT DATE(S):

SOURCE:

(OF NOMINATION)

PRIVATE

STATE

LOCAL GOV'T

MUNICIPAL

COUNTY

OTHER

FEDERAL AGENCY:

ACREAGE:

(to nearest tenth of an acre) 193.63

posed
include
The a
Federa

~~District surrounding~~ Town center surrounding
triangular green and including numerous
18th-^N mid-~~18th~~^{20th} residential, commercial, and
religious buildings. ~~For~~ Notable are the Georgian
First Parish Church (1797), the Greek Revival
Grange Hall (1846), and the Federal style
Harvey N. Fairbank House (1817). ~~Excellent examples~~
Excellent
of early New England town center well preserved
Excellent collection of 18th-^N mid-~~19th~~^{20th} buildings
~~(17-18-19)~~ illustrating the development of this early New
England town center.

for its
a wide

historical development
early colonial settlements.

istrict is com.
nteries. +
entral areas.
l styles from
ies
is included

a significant
representing
ch of Sudbury
ch of the State's