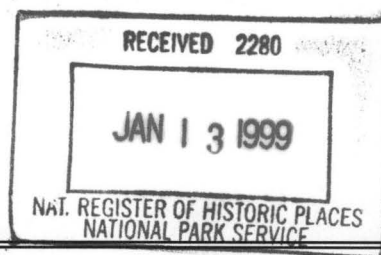


United States Department of the Interior  
National Park Service

NATIONAL REGISTER OF HISTORIC PLACES  
REGISTRATION FORM



1. Name of Property

Historic Name: Tucker, Carrie House

Other Name/Site Number: SHO163

2. Location

Street & Number: U.S. Highway 62/63 east of its intersection with Echo Lane

Not for Publication: N/A

City/Town: Hardy Vicinity: N/A

State: AR County: Sharp Code: 135 Zip Code: 72542

3. Classification

Ownership of Property: Private

Category of Property: Building

Number of Resources within Property:

Contributing	Noncontributing	
<u>1</u>	<u>          </u>	Buildings
<u>          </u>	<u>          </u>	Sites
<u>          </u>	<u>          </u>	Structures
<u>4</u>	<u>          </u>	Objects
<u>5</u>	<u>0</u>	Total

Number of contributing resources previously listed in the National Register: N/A

Name of related multiple property listing: Amendment to Historic and Architectural Resources of Hardy, Arkansas MPS

Tucker, Carrie House  
Name of Property

Sharp County, Arkansas  
County and State

#### 4. State/Federal Agency Certification

As the designated authority under the National Historic Preservation Act of 1986, as amended, I hereby certify that this X nomination \_\_\_\_\_ request for determination of eligibility meets the documentation standards for registering properties in the National Register of Historic Places and meets the procedural and professional requirements set forth in 36 CFR Part 60. In my opinion, the property X meets \_\_\_\_\_ does not meet the National Register Criteria.

Carlton A. Slaton  
Signature of certifying official

12-30-98  
Date

Arkansas Historic Preservation Program  
State or Federal agency and bureau

In my opinion, the property \_\_\_\_\_ meets \_\_\_\_\_ does not meet the National Register criteria.

\_\_\_\_\_  
Signature of commenting or other official

\_\_\_\_\_  
Date

\_\_\_\_\_  
State or Federal agency and bureau

#### 5. National Park Service Certification

I, hereby certify that this property is:

☒ entered in the National Register

\_\_\_\_\_ determined eligible for the  
National Register

\_\_\_\_\_ determined not eligible for the  
National Register

\_\_\_\_\_ removed from the National Register

\_\_\_\_\_ other (explain): \_\_\_\_\_

Edson H. Beall 2/12/99

for  
Signature of Keeper Date  
Of action

Tucker, Carrie House  
Name of Property

Sharp County, Arkansas  
County and State

---

## 6. Function or Use

---

Historic: Domestic Sub: Single Dwelling  
\_\_\_\_\_  
\_\_\_\_\_  
Current : Domestic Sub: Single Dwelling  
\_\_\_\_\_  
\_\_\_\_\_

---

## 7. Description

---

Architectural Classification:

Tudor Revival

Vernacular  
\_\_\_\_\_  
\_\_\_\_\_

Materials: foundation Concrete roof Composition Shingle  
walls Fieldstone other \_\_\_\_\_  
Brick

Describe present and historic physical appearance:

Located in East Hardy on U.S. Highway 62/63, the Carrie Tucker House was constructed c. 1928 as a one-story native stone residence in a vernacular interpretation of the Tudor Revival style of architecture. The random-sized, rough-cut, native stones are laid without courses and are pointed with beaded mortar. Like the Graham House next door to the east, the Tucker House is trimmed with maroon-colored brick on all of the corners and around the door and window openings. Whenever possible, a quoin-like treatment is utilized to further enhance the effect. The irregular-plan is covered by a composition shingle, cross-gable roof. There is an exterior stone chimney on the western elevation and interior brick chimney near the rear of the house. There is a small basement under the front part of the house; however, it was never finished and is used only for storage.

The front, or southern, elevation consists of a projecting gable bay to the west, a smaller and stepped-back projecting gable entrance bay in the center, and a pair of three-over-one windows to the east. The western bay has a large three-part, wood-frame, picture window (wide center section, narrow end windows) and a one-over-one wood window facing east. The raised porch and entrance is accessed by concrete steps from the east that are hidden from view from the south by a concrete-capped rock well. The entrance gable has a brick-quoined column and two skillfully executed rock arches. The gable end has an attached wood pendant with an exterior light fixture.

The western elevation contains an identical three-part picture window, the exterior chimney, a pair of three-over-one windows, a pair of small three-pane windows, and a single three-pane window at the northwest corner of the house.

Tucker, Carrie House  
Name of Property

Sharp County, Arkansas  
County and State

The rear, or northern elevation consists of a western projecting gable bay with a small three-pane window to the west and a single-leaf entrance flanked with sidelights under a bracketed shed roof. The main gable end bay to the east has a single three-over-one window to the east and a small one-over-one attic window in the gable end which is clad with hexagonal-shaped asphalt shingles.

The eastern elevation is fenestrated by two pairs of three-over-one windows and a small single-pane window in the center of the facade. At the southern end of the elevation is an access door to the basement.

The interior is arranged with the kitchen, dining room, living room, and a sun room on the west side, a center hall, and a bathroom and two bedrooms on the east side. Although wood paneling has been added to some of the rooms, most of the original moldings remain.

Also included in the nomination is a three foot high rock wall across the rear of the property, a stone barbecue pit, a similarly constructed stone and concrete birdbath to the rear, and a loose stacked wall in front and on the east side of the house.

---

---

#### 8. Statement of Significance

---

---

Certifying official has considered the significance of this property in relation to other properties: Local

Applicable National Register Criteria: C

Criteria Considerations (Exceptions): N/A

Areas of Significance: Architecture  
\_\_\_\_\_  
\_\_\_\_\_  
\_\_\_\_\_  
\_\_\_\_\_

Period(s) of Significance: c. 1928

Significant Dates: c. 1928

Significant Person(s): N/A

Cultural Affiliation: N/A

Architect/Builder: Dolph Hall

Tucker, Carrie House  
Name of Property

Sharp County, Arkansas  
County and State

State significance of property, and justify criteria, criteria considerations, and areas and period of significance noted above:

The Tucker House was constructed by Dolph Hall in the late 1920s for Carrie Tucker. This property is being nominated as an amendment to the "Historic and Architectural Resources of Hardy, Arkansas" multiple property nomination under Criterion C with local significance as a good example in its neighborhood of native stone-constructed house with brick trim that was built in a vernacular interpretation of the Tudor Revival style of architecture. As such it is a significant connection to the building traditions of Hardy where locally available materials were used by local craftsmen to create vernacular renditions of such nationally popular styles as the Tudor Revival.

---

---

### 9. Major Bibliographical References

---

---

Information submitted by Dr. Audrey Thompson, Williford, AR., 1997.

Information submitted by Ken Rutz, Williford, AR., 1997.

Information submitted by Nina Dailey, Cherokee Village, AR., 1997.

Information submitted by Nina Coger, Hardy, AR., 1997.

Information submitted by Annabelle Evans, Hardy, AR., 1997.

Information submitted by Leonard John, Hardy, AR., 1997.

Information submitted by Kerry Evans, Hardy, AR., 1997.

Previous documentation on file (NPS):

- ☐ preliminary determination of individual listing (36 CFR 67) has been requested.
- ☐ previously listed in the National Register
- ☐ previously determined eligible by the National Register
- ☐ designated a National Historic Landmark
- ☐ recorded by Historic American Buildings Survey #
- ☐ recorded by Historic American Engineering Record #

Primary Location of Additional Data: \_\_\_\_\_

- ☒ State historic preservation office
- ☐ Other state agency
- ☐ Federal agency
- ☐ Local government
- ☐ University
- ☐ Other -- Specify Repository: \_\_\_\_\_

Tucker, Carrie House  
Name of Property

Sharp County, Arkansas  
County and State

---

---

**10. Geographical Data**

---

---

Acreage of Property: Less than one acre.

UTM References: Zone Easting Northing      Zone Easting Northing

A	<u>15</u>	<u>636960</u>	<u>4019760</u>	B	<u>      </u>	<u>      </u>	<u>      </u>
C	<u>      </u>	<u>      </u>	<u>      </u>	D	<u>      </u>	<u>      </u>	<u>      </u>

Verbal Boundary Description:

Lots 3 and 4 of Oliver's and Bailey's Addition with Highways 62 and 63 in front and Dawson Street in the rear.

Boundary Justification:

The nomination includes all of the property historically associated with the Carrie Tucker House.

---

---

**11. Form Prepared By**

---

---

Name/Title: Dr. Audrey Thompson/Main Street Hardy/AHPP Staff

Organization: Main Street Hardy Date: 04/13/98

Street & Number: P.O. Box 668 Telephone: (501) 856-3571

City or Town: Hardy State: AR ZIP: 72542

UNITED STATES DEPARTMENT OF THE INTERIOR  
NATIONAL PARK SERVICE

NATIONAL REGISTER OF HISTORIC PLACES  
EVALUATION/RETURN SHEET

REQUESTED ACTION: NOMINATION

PROPERTY Tucker, Carrie, House  
NAME:

MULTIPLE Hardy, Arkansas MPS  
NAME:

STATE & COUNTY: ARKANSAS, Sharp

DATE RECEIVED: 1/13/99 DATE OF PENDING LIST: 1/26/99  
DATE OF 16TH DAY: 2/11/99 DATE OF 45TH DAY: 2/27/99  
DATE OF WEEKLY LIST:

REFERENCE NUMBER: 99000156

REASONS FOR REVIEW:

APPEAL: N DATA PROBLEM: N LANDSCAPE: N LESS THAN 50 YEARS: N  
OTHER: N PDIL: N PERIOD: N PROGRAM UNAPPROVED: N  
REQUEST: N SAMPLE: N SLR DRAFT: N NATIONAL: N

COMMENT WAIVER: N

☒ ACCEPT ☐ RETURN ☐ REJECT 2.12.99 DATE

ABSTRACT/SUMMARY COMMENTS:

**Entered in the  
National Register**

RECOM./CRITERIA \_\_\_\_\_

REVIEWER \_\_\_\_\_ DISCIPLINE \_\_\_\_\_

TELEPHONE \_\_\_\_\_ DATE \_\_\_\_\_

DOCUMENTATION see attached comments Y/N see attached SLR Y/N







Carrie Tucker House

1 Sharp Co, Hardy

Photo by Holly Hope

July 15, 1997

Negative on file at AHPP

view from south



Carroll Truckee House

Shrop Co, Hardy

Photo by Holly Hope

July 15, 1997

Negative on file at AHP

View of barbecue pit





Corrie Tucker House  
Sharp Co, Hardy  
Photo by Holly Hope  
July 15, 1997  
Negative on file at AHAP  
View of birdbath





Carmie Tucker House

Sharp Co, Harsdy

Photo by Holly Hope

July 15, 1997

Negative on file at AHPP

View from North





Carrie Tucker House

Sharp Co, Hardy

Photo by Holly Hope

July 15, 1997

Negative on file at AHPP

View from east



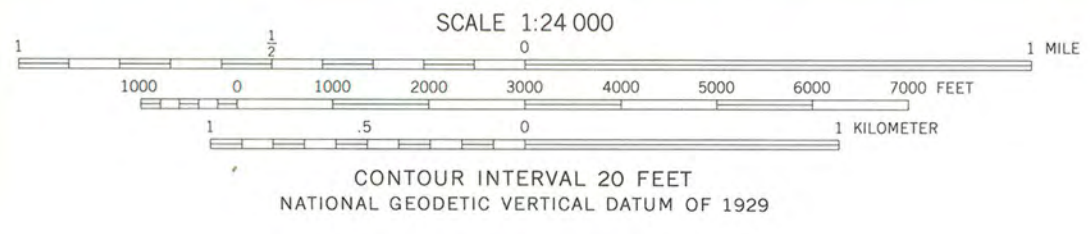
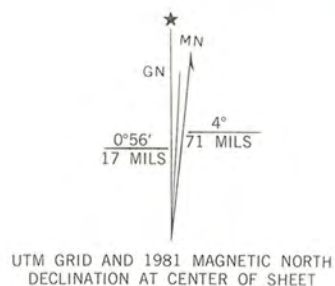
UNITED STATES  
DEPARTMENT OF THE INTERIOR  
GEOLOGICAL SURVEY

HARDY QUADRANGLE  
ARKANSAS  
7.5 MINUTE SERIES (TOPOGRAPHIC)

HISTORIC AND  
ARCHITECTURAL  
RESOURCES, HARDY, AR  
MPS  
HARDY, SHARP CO.  
SHO162 - Graham House  
15/636980/4019750  
SHO163 - Tucker House  
15/636960/4019760



Mapped, edited, and published by the Geological Survey  
Control by USGS and USC&GS  
Topography by photogrammetric methods from aerial  
photographs taken 1966. Field checked 1968  
Polyconic projection. 1927 North American datum  
10,000-foot grid based on Arkansas coordinate system, north zone  
1000-meter Universal Transverse Mercator grid ticks,  
zone 15, shown in blue  
Fine red dashed lines indicate selected fence and field lines where  
generally visible on aerial photographs. This information is unchecked  
To place on the predicted North American Datum 1983  
move the projection lines 4 meters south and  
12 meters east as shown by dashed corner ticks  
Revisions shown in purple compiled from aerial photographs taken  
1980. Map edited 1981. This information not field checked



ROAD CLASSIFICATION			
Heavy-duty	Light-duty	Medium-duty	Unimproved dirt
U.S. Route	State Route		

HARDY, ARK.  
N3615—W9122.5/7.5  
1968  
PHOTOREVISED 1981  
DMA 7756 IV SW—SERIES V884

THIS MAP COMPLIES WITH NATIONAL MAP ACCURACY STANDARDS  
FOR SALE BY U.S. GEOLOGICAL SURVEY, DENVER, COLORADO 80225, OR RESTON, VIRGINIA 22092  
AND ARKANSAS GEOLOGICAL COMMISSION, LITTLE ROCK, ARKANSAS 72204  
A FOLDER DESCRIBING TOPOGRAPHIC MAPS AND SYMBOLS IS AVAILABLE ON REQUEST