



UNITED STATES DEPARTMENT OF THE INTERIOR  
NATIONAL PARK SERVICE

NATIONAL REGISTER OF HISTORIC PLACES  
PROPERTY PHOTOGRAPH FORM

(Type all entries - attach to or enclose with photograph)

STATE		KENTUCKY	
COUNTY			
		SCOTT	
FOR NPS USE ONLY			
ENTRY NUMBER		DATE	
		JUN 19 1973	

SEE INSTRUCTIONS

1. NAME

COMMON: Abram-Buford--James K. Duke House

AND/OR HISTORIC: Richland

2. LOCATION

STREET AND NUMBER:

Lisle Pike one mile northeast of junction with U.S. 25 South

CITY OR TOWN:

Georgetown

STATE:

Kentucky

CODE

21

COUNTY:

Scott

CODE

209

3. PHOTO REFERENCE

PHOTO CREDIT: Ann B. Bevins

DATE OF PHOTO: 1970


NEGATIVE FILED AT:

Ann B. Bevins, Rt.4, Lexington Pike, Georgetown, Ky. 40324

4. IDENTIFICATION

DESCRIBE VIEW, DIRECTION, ETC.

This photograph shows Richland as it faces southwest, with the stone spring house in the foreground. The ell, which faces west, was probably the original house, with the front five bays being rebuilt around 1830.





UNITED STATES DEPARTMENT OF THE INTERIOR  
NATIONAL PARK SERVICE

NATIONAL REGISTER OF HISTORIC PLACES  
PROPERTY PHOTOGRAPH FORM

(Type all entries - attach to or enclose with photograph)

STATE

KENTUCKY

COUNTY

SCOTT

FOR NPS USE ONLY

ENTRY NUMBER

JUN 19 1975

SEE INSTRUCTIONS

1. NAME

COMMON: ~~BAbram Buford~~ James K. Duke House

AND/OR HISTORIC: Richland

2. LOCATION

STREET AND NUMBER:

Lisle Pike 1 1/2 mile northeast of junction 5 with U.S. 25 South

CITY OR TOWN:

Georgetown

STATE:

Kentucky

CODE

21

COUNTY:

Scott

3. PHOTO REFERENCE

PHOTO CREDIT: Ann B. Bevins

DATE OF PHOTO: 1972

NEGATIVE FILED AT:

Ann B. Bevins, Rt. 4, Lexington Pike, Georgetown, Ky. 40324

4. IDENTIFICATION

DESCRIBE VIEW, DIRECTION, ETC.

Taken from the southwest. Showing the front and the ell which was reworked when the new front was developed in the early 1830's.





UNITED STATES DEPARTMENT OF THE INTERIOR  
NATIONAL PARK SERVICE

NATIONAL REGISTER OF HISTORIC PLACES  
PROPERTY PHOTOGRAPH FORM

(Type all entries - attach to or enclose with photograph)

STATE	
KENTUCKY	
COUNTY	
SCOTT	
FOR NPS USE ONLY	
ENTRY NUMBER	DATE
JUN 19	1973

SEE INSTRUCTIONS

1. NAME

COMMON: Abram Buford--James K. Duke House

AND/OR HISTORIC: Richland

2. LOCATION

STREET AND NUMBER:

Lisle Pike 1 mile northeast of Junction with U.S. 25 South

CITY OR TOWN:

Georgetown

STATE:

Kentucky

CODE

21

COUNTY:

Scott

CODE

209

3. PHOTO REFERENCE

PHOTO CREDIT: Ann B. Bevins

DATE OF PHOTO: 1970


NEGATIVE FILED AT:

Ann B. Bevins, Rt. 4, Lexington Pike, Georgetown, Ky.

4. IDENTIFICATION

DESCRIBE VIEW, DIRECTION, ETC.

From the southeast showing the front of the house.





UNITED STATES DEPARTMENT OF THE INTERIOR  
NATIONAL PARK SERVICE

NATIONAL REGISTER OF HISTORIC PLACES  
PROPERTY PHOTOGRAPH FORM

(Type all entries - attach to or enclose with photograph)

STATE	
KENTUCKY	
COUNTY	
SCOTT	
FOR NPS USE ONLY	
ENTRY NUMBER	DATE
JUN 14	1973

SEE INSTRUCTIONS

1. NAME

COMMON: ~~Abram Buford House~~ James K. Duke House  
AND/OR HISTORIC: Richland

2. LOCATION

STREET AND NUMBER:

Lisle Pike 1 1/2 mile northeast of junction with U.S. 25 South

CITY OR TOWN:

Georgetown

STATE:

Kentucky

CODE

21

COUNTY:

Scott

CODE

209

3. PHOTO REFERENCE

PHOTO CREDIT: Ann B. Bevins

DATE OF PHOTO: 1972


NEGATIVE FILED AT:

Ann B. Bevins, Rt.4, Lexington Pike, Georgetown, Ky. 40324.

4. IDENTIFICATION

DESCRIBE VIEW, DIRECTION, ETC.

The mantel which was probably originally set in the end of the wall which was reworked forming the new front of the house. It is now in the south end of the house.







UNITED STATES DEPARTMENT OF THE INTERIOR  
NATIONAL PARK SERVICE

NATIONAL REGISTER OF HISTORIC PLACES  
PROPERTY PHOTOGRAPH FORM

(Type all entries - attach to or enclose with photograph)

STATE	
KENTUCKY	
COUNTY	
SCOTT	
FOR NPS USE ONLY	
ENTRY NUMBER	DATE
	JUN 19 1973

SEE INSTRUCTIONS

1. NAME

COMMON: Abram Buford--James K. Duke House

AND/OR HISTORIC: Richland

2. LOCATION

STREET AND NUMBER:

Lisle Pike 1 mile northeast of junction with U.S. 25 South

CITY OR TOWN:

Georgetown

STATE:


Kentucky

CODE

21

COUNTY:

Scott



3. PHOTO REFERENCE

PHOTO CREDIT: Ann B. Bevins

DATE OF PHOTO: 1972

NEGATIVE FILED AT:

Ann B. Bevins Rt. 4, Georgetown, Ky. 40324

4. IDENTIFICATION

DESCRIBE VIEW, DIRECTION, ETC.

The mantelpiece in the north end of the ell which apparently was the original end wall of the first part of the house.



4231  
4230  
4229  
4228  
10'  
4227  
4226  
4225

Burford-  
Duke  
House  
Latitude  
38° 10' 19"  
Longitude  
84° 31' 54"

UTM  
16/716230  
4227560  
CD