UNITED STATES DEPARTMENT OF THE INTERIOR
NATIONAL PARK SERVICE

NATIONAL REGISTER OF HISTORIC PLACES

PROPERTY PHOTOGRAPH FORM

(Type all entries - attach to or enclose with photograph)

RECEIVED AUG 4 1972 NATIONAL REGISTER

STATE	
Montana	
COUNTY	
Chouteau	
FOR NPS USE ONLY	
ENTRY NUMBER	DATE
14 SEP 1972	

SEE INSTRUCTIONS

1. NAME

COMMON: Fort Benton HISTORIC DISTRICT

AND/OR HISTORIC: Fort Benton

2. LOCATION

STREET AND NUMBER:
Boundaries as marked on map

CITY OR TOWN:
Fort Benton (Congressional District 2)

STATE:	CODE	COUNTY:	CODE
Montana	30	Chouteau	015

3. PHOTO REFERENCE

PHOTO CREDIT: Nels Thoreson

DATE OF PHOTO: June, 1972

NEGATIVE FILED AT: Fish & Game Dept., Great Falls, Montana

4. IDENTIFICATION

DESCRIBE VIEW, DIRECTION, ETC.

8. Streetscape: view north, Grand Union Hotel on left with levee, old bridge and Missouri River.

BEN
HARD
PIZZA

UNITED STATES DEPARTMENT OF THE INTERIOR
NATIONAL PARK SERVICE

NATIONAL REGISTER OF HISTORIC PLACES

PROPERTY PHOTOGRAPH FORM

(Type all entries - attach to or enclose with photograph)

STATE	
Montana	
COUNTY	
Chouteau	
FOR NPS USE ONLY	
ENTRY NUMBER	DATE
1 4 SEP [illegible]	

INSTRUCTIONS

1. NAME

COMMON: Fort Benton HISTORIC DISTRICT

AND/OR HISTORIC: Fort Benton

2. LOCATION

STREET AND NUMBER:
Boundaries as marked on map

CITY OR TOWN:
Fort Benton (Congressional Dist. 2)

STATE:	CODE	COUNTY:	CODE
Montana	30	Chouteau	015

3. PHOTO REFERENCE

PHOTO CREDIT: Nels Thoreson

DATE OF PHOTO: June, 1972

NEGATIVE FILED AT: Fish & Game Dept., Great Falls, Montana

4. IDENTIFICATION

DESCRIBE VIEW, DIRECTION, ETC.

3 View west, left to right: fronts of I. G. Baker (McLeish) House; Chouteau House; Wackerlin Hardware.

RECEIVED NAT. REGISTER

BANK

UNITED STATES DEPARTMENT OF THE INTERIOR
NATIONAL PARK SERVICE

NATIONAL REGISTER OF HISTORIC PLACES

PROPERTY PHOTOGRAPH FORM

(Type all entries - attach to or enclose with photograph)

STATE	
Montana	
COUNTY	
Chouteau	
FOR NPS USE ONLY	
ENTRY NUMBER	DATE
	14 SEP 1972

INSTRUCTIONS

1. NAME

COMMON: Fort Benton HISTORIC DISTRICT

AND/OR HISTORIC: Fort Benton

2. LOCATION

STREET AND NUMBER:
Boundaries as marked on map

CITY OR TOWN:
Fort Benton (Congressional District 2)

STATE:	CODE	COUNTY:	CODE
Montana	30	Chouteau	015

3. PHOTO REFERENCE

PHOTO CREDIT: Nels Thoreson

DATE OF PHOTO: June, 1972

NEGATIVE FILED AT:
Fish & Game Dept., Great Falls, Montana

4. IDENTIFICATION

DESCRIBE VIEW, DIRECTION, ETC.

Streetscape: view southwest on Front St., Grand Union Hotel on left; right side on corner, old Stockmen's Bank.

NATIONAL REGISTER
RECEIVED
APR 4 1972

PIONEER

UNITED STATES DEPARTMENT OF THE INTERIOR
NATIONAL PARK SERVICE

NATIONAL REGISTER OF HISTORIC PLACES

PROPERTY PHOTOGRAPH FORM

(Type all entries - attach to or enclose with photograph)

STATE	
Montana	
COUNTY	
Chouteau	
FOR NPS USE ONLY	
ENTRY NUMBER	DATE
	14 SEP 1972

RECEIVED AUG 4 1972 NATIONAL REGISTER

SEE INSTRUCTIONS

1. NAME

COMMON: Fort Benton HISTORIC DISTRICT

AND/OR HISTORIC: Fort Benton

2. LOCATION

STREET AND NUMBER:
Boundaries as marked on map

CITY OR TOWN:
Fort Benton (Congressional District 2)

STATE:	CODE	COUNTY:	CODE
Montana	30	Chouteau	015

3. PHOTO REFERENCE

PHOTO CREDIT: Nels Thoreson

DATE OF PHOTO: June, 1972

NEGATIVE FILED AT: Fish & Game Dept., Great Falls, Montana

4. IDENTIFICATION

DESCRIBE VIEW, DIRECTION, ETC.

4. Streetscape: view southwest on Front St., old bridge, Missouri River and levee on left; bldgs., right side, are Cummings Bldg.; Culbertson House (large white bldgs.).

UNITED STATES DEPARTMENT OF THE INTERIOR
NATIONAL PARK SERVICE

NATIONAL REGISTER OF HISTORIC PLACES

PROPERTY PHOTOGRAPH FORM

(Type all entries - attach to or enclose with photograph)

STATE	
Montana	
COUNTY	
Chouteau	
FOR NPS USE ONLY	
ENTRY NUMBER	DATE
14 SEP 1972	

NATIONAL REGISTER
RECEIVED
AUG 14 1972

SEE INSTRUCTIONS

1. NAME

COMMON: Fort Benton HISTORIC DISTRICT

AND/OR HISTORIC: Fort Benton

2. LOCATION

STREET AND NUMBER: Boundaries as marked on map

CITY OR TOWN: Fort Benton (Congressional District 2)

STATE:	CODE	COUNTY:	CODE
Montana	30	Chouteau	015

3. PHOTO REFERENCE

PHOTO CREDIT: Nels Thoreson

DATE OF PHOTO: June, 1972

NEGATIVE FILED AT: Fish & Game Dept., Great Falls, Montana

4. IDENTIFICATION

DESCRIBE VIEW, DIRECTION, ETC.

6. Streetscape: view northeast on Front St., old city hall, fire station, and old bridge on right; Sharps Bakery; Anthony's Store; then white buildings are Culbertson House and Cummings Building.



UNITED STATES DEPARTMENT OF THE INTERIOR
NATIONAL PARK SERVICE

NATIONAL REGISTER OF HISTORIC PLACES

PROPERTY PHOTOGRAPH FORM

(Type all entries - attach to or enclose with photograph)

STATE	
Montana	
COUNTY	
Chouteau	
FOR NPS USE ONLY	
ENTRY NUMBER	DATE
14 SEP 1972	

RECEIVED AUG 4 1972 NATIONAL REGISTER OF HISTORIC PLACES

SEE INSTRUCTIONS

1. NAME

COMMON: Fort Benton HISTORIC DISTRICT

AND/OR HISTORIC: Fort Benton

2. LOCATION

STREET AND NUMBER:

Boundaries as marked on map

CITY OR TOWN:

Fort Benton (Congressional District 2)

STATE:	CODE	COUNTY:	CODE
Montana	30	Chouteau	015

3. PHOTO REFERENCE

PHOTO CREDIT: Nels Thoreson

DATE OF PHOTO: June, 1972

NEGATIVE FILED AT: Fish & Game Dept., Great Falls, Montana

4. IDENTIFICATION

DESCRIBE VIEW, DIRECTION, ETC.

13. View northwest of the front of the Court House.

BENTON
HARDWARE
GIFTWARE
SPORTING GOODS
PIPE FITTINGS
PAINTS SUPPLIES
HOME APPLIANCES

UNITED STATES DEPARTMENT OF THE INTERIOR
NATIONAL PARK SERVICE

NATIONAL REGISTER OF HISTORIC PLACES

PROPERTY PHOTOGRAPH FORM

(Type all entries - attach to or enclose with photograph)

STATE: Montana
COUNTY: Chouteau
FOR NPS USE ONLY
ENTRY NUMBER | DATE

14 SEP 1972

RECEIVED AUG 4 1972 NATIONAL REGISTER

SEE INSTRUCTIONS

1. NAME

COMMON: Fort Benton HISTORIC DISTRICT

AND/OR HISTORIC: Fort Benton

2. LOCATION

STREET AND NUMBER:
Boundaries as marked on map

CITY OR TOWN:
Fort Benton (Congressional District 2)

STATE:	CODE	COUNTY:	CODE
Montana	30	Chouteau	015

3. PHOTO REFERENCE

PHOTO CREDIT: Nels Thoreson

DATE OF PHOTO: June, 1972

NEGATIVE FILED AT: Fish & Game Dept., Great Falls, Montana

4. IDENTIFICATION

DESCRIBE VIEW, DIRECTION, ETC.

2. View northwest: fronts of T. C. Power Buildings.

SEWTON
HARDWARE

UNITED STATES DEPARTMENT OF THE INTERIOR
NATIONAL PARK SERVICE

NATIONAL REGISTER OF HISTORIC PLACES

PROPERTY PHOTOGRAPH FORM

(Type all entries - attach to or enclose with photograph)

STATE	
Montana	
COUNTY	
Chouteau	
FOR NPS USE ONLY	
ENTRY NUMBER	DATE
1 4 SEP 1972	

INSTRUCTIONS

1. NAME

COMMON: Fort Benton HISTORIC DISTRICT

AND/OR HISTORIC: Fort Benton

2. LOCATION

STREET AND NUMBER:
Boundaries as marked on map

CITY OR TOWN:
Fort Benton (Congressional District 2)

STATE:	CODE	COUNTY:	CODE
Montana	30	Chouteau	015

3. PHOTO REFERENCE

PHOTO CREDIT: Nels Thoreson

DATE OF PHOTO: June, 1972

NEGATIVE FILED AT:
Fish & Game Dept., Great Falls, Montana

4. IDENTIFICATION

DESCRIBE VIEW, DIRECTION, ETC.

1. Streetscape: view southwest on Front Street. Buildings on right side of street, right to left: T.C. Power Bldg; T.C. Power Bldg; Wackerlin Hardware; Chouteau House.

NATIONAL REGISTER
AUG 4 1972
RECEIVED

RETAIL
DRY GOODS
GROCERIES
SHOES

UNITED STATES DEPARTMENT OF THE INTERIOR
NATIONAL PARK SERVICE

NATIONAL REGISTER OF HISTORIC PLACES

PROPERTY PHOTOGRAPH FORM

(Type all entries - attach to or enclose with photograph)

STATE	
Montana	
COUNTY	
Chouteau	
FOR NPS USE ONLY	
ENTRY NUMBER	DATE
14 SEP 1972	

INSTRUCTIONS

1. NAME

COMMON: Fort Benton HISTORIC DISTRICT

AND/OR HISTORIC: Fort Benton

2. LOCATION

STREET AND NUMBER: Boundaries as marked on map

CITY OR TOWN: Fort Benton (Congressional Dist. 2)

STATE:	CODE	COUNTY:	CODE
Montana	30	Chouteau	015

3. PHOTO REFERENCE

PHOTO CREDIT: Nels Thoreson

DATE OF PHOTO: June, 1972

NEGATIVE FILED AT: Fish & Game Dept., Great Falls, Montana

4. IDENTIFICATION

DESCRIBE VIEW, DIRECTION, ETC.

11. View south of the front and north side of the I. G. Baker store.

RECEIVED
AUG 4 1972
NATIONAL REGISTER



UNITED STATES DEPARTMENT OF THE INTERIOR
NATIONAL PARK SERVICE

NATIONAL REGISTER OF HISTORIC PLACES
PROPERTY PHOTOGRAPH FORM

(Type all entries - attach to or enclose with photograph)

STATE	
Montana	
COUNTY	
Chouteau	
FOR NPS USE ONLY	
ENTRY NUMBER	DATE
14 SEP 1972	

RECEIVED AUG 4 1972 NATIONAL REGISTER

SEE INSTRUCTIONS

1. NAME

COMMON: Fort Benton HISTORIC DISTRICT

AND/OR HISTORIC: Fort Benton

2. LOCATION

STREET AND NUMBER:
Boundaries as marked on map

CITY OR TOWN:
Fort Benton (Congressional District 2)

STATE:	CODE	COUNTY:	CODE
Montana	30	Chouteau	015

3. PHOTO REFERENCE

PHOTO CREDIT: Nels Thoreson

DATE OF PHOTO: June, 1972

NEGATIVE FILED AT: Fish & Game Dept., Great Falls, Montana

4. IDENTIFICATION

DESCRIBE VIEW, DIRECTION, ETC.

14. View southwest of the front of the Episcopal Church.

ART
GALLERY

UNITED STATES DEPARTMENT OF THE INTERIOR
NATIONAL PARK SERVICE

NATIONAL REGISTER OF HISTORIC PLACES

PROPERTY PHOTOGRAPH FORM

(Type all entries - attach to or enclose with photograph)

STATE	
Montana	
COUNTY	
Chouteau	
FOR NPS USE ONLY	
ENTRY NUMBER	DATE
14 SEP 1972	

SEE INSTRUCTIONS

1. NAME

COMMON: Fort Benton HISTORIC DISTRICT

AND/OR HISTORIC: Fort Benton

2. LOCATION

STREET AND NUMBER: Boundaries as marked on map

CITY OR TOWN: Fort Benton (Congressional District 2)

STATE:	CODE	COUNTY:	CODE
Montana	30	Chouteau	015

3. PHOTO REFERENCE

PHOTO CREDIT: Nels Thoreson

DATE OF PHOTO: June, 1972

NEGATIVE FILED AT: Fish & Game Dept., Great Falls, Montana

4. IDENTIFICATION

DESCRIBE VIEW, DIRECTION, ETC.

1. View east of front of Old City Hall and Fire Station.

RECEIVED
NATIONAL REGISTER
1972

UNITED STATES DEPARTMENT OF THE INTERIOR
NATIONAL PARK SERVICE

NATIONAL REGISTER OF HISTORIC PLACES

PROPERTY PHOTOGRAPH FORM

(Type all entries - attach to or enclose with photograph)

STATE	
Montana	
COUNTY	
Chouteau	
FOR NPS USE ONLY	
ENTRY NUMBER	DATE
14 SEP 1972	

RECEIVED AUG 4 1972 NATIONAL REGISTER

SEE INSTRUCTIONS

1. NAME

COMMON: Fort Benton HISTORIC DISTRICT

AND/OR HISTORIC: Fort Benton

2. LOCATION

STREET AND NUMBER:
Boundaries as marked on map

CITY OR TOWN:
Fort Benton (Congressional District 2)

STATE:	CODE	COUNTY:	CODE
Montana	30	Chouteau	015

3. PHOTO REFERENCE

PHOTO CREDIT: Nels Thoreson

DATE OF PHOTO: June, 1972

NEGATIVE FILED AT: Fish & Game Dept., Great Falls, Montana

4. IDENTIFICATION

DESCRIBE VIEW, DIRECTION, ETC.

12. View northwest of the front of the Conrad Home.

GRAND UNION

UNITED STATES DEPARTMENT OF THE INTERIOR
NATIONAL PARK SERVICE

NATIONAL REGISTER OF HISTORIC PLACES

PROPERTY PHOTOGRAPH FORM

(Type all entries - attach to or enclose with photograph)

STATE	
Montana	
COUNTY	
Chouteau	
FOR NPS USE ONLY	
ENTRY NUMBER	DATE
14 SEP 1972	

RECEIVED AUG 4 1972 NATIONAL REGISTER

SEE INSTRUCTIONS

1. NAME

COMMON: Fort Benton HISTORIC DISTRICT

AND/OR HISTORIC: Fort Benton

2. LOCATION

STREET AND NUMBER:
Boundaries as marked on map

CITY OR TOWN:
Fort Benton (Congressional District 2)

STATE:	CODE	COUNTY:	CODE
Montana	30	Chouteau	015

3. PHOTO REFERENCE

PHOTO CREDIT: Nels Thoreson

DATE OF PHOTO: June, 1972

NEGATIVE FILED AT: Fish & Game Dept., Great Falls, Montana

4. IDENTIFICATION

DESCRIBE VIEW, DIRECTION, ETC.

9. View south of front and west side of Grand Union Hotel which borders Front St.

UNITED STATES DEPARTMENT OF THE INTERIOR
NATIONAL PARK SERVICE

NATIONAL REGISTER OF HISTORIC PLACES

PROPERTY PHOTOGRAPH FORM

(Type all entries - attach to or enclose with photograph)

STATE	
Montana	
COUNTY	
Chouteau	
FOR NPS USE ONLY	
ENTRY NUMBER	DATE
14 SEP 1972	

RECEIVED 4 1972 NATIONAL REGISTER

SEE INSTRUCTIONS

1. NAME

COMMON: Fort Benton HISTORIC DISTRICT

AND/OR HISTORIC: Fort Benton

2. LOCATION

STREET AND NUMBER:
Boundaries as marked on map

CITY OR TOWN:
Fort Benton (Congressional District 2)

STATE:	CODE	COUNTY:	CODE
Montana	30	Chouteau	015

3. PHOTO REFERENCE

PHOTO CREDIT: Nels Thoreson

DATE OF PHOTO: June, 1972

NEGATIVE FILED AT:
Fish & Game Dept., Great Falls Montana

4. IDENTIFICATION

DESCRIBE VIEW, DIRECTION, ETC.

10. View south of the remains and one remaining block house of the original fort at Fort Benton.



Remains of the original Fort Benton, Montana.
Camera pointing to the northeast.

Photo by Mattison
July 1954