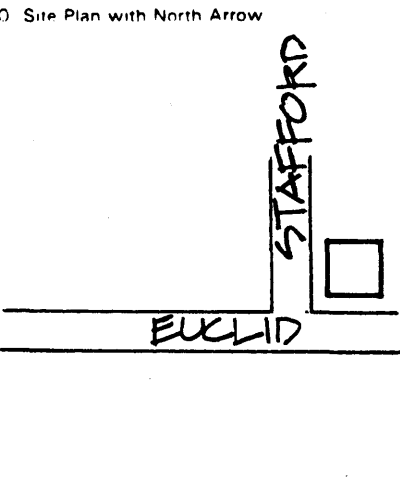



DEC 12 1980

3162

KENTUCKY HISTORIC RESOURCES INVENTORY

Site No. Jo-P 23

1. Historic Name(s) Archer House		22. ADD/County BIG SANDY / JOHNSON 0 68	
Original Owner Dr. George Archer		23. U.S.G.S. Quadrant (15'/75') Paintsville G.I.S. Mod. [] [] [] []	
2. Present Name 170 Euclid St.		24. UTM Reference 17 34 15 80 41 86 58 0	
3. Location 170 Euclid St. Paintsville, Ky.		Zone Easting Northing	
4. Owner's Name Robert Wiley		25. Coordinate Accuracy []	
5. Owner's Address 170 Euclid St.		26. Prehistoric Site Object Historic Site Structure X Building Other	
6. Open to Public Yes <input type="checkbox"/> No <input checked="" type="checkbox"/>	7. Visible from road Yes <input checked="" type="checkbox"/> No <input type="checkbox"/>	8. Ownership Private <input checked="" type="checkbox"/> Local <input type="checkbox"/> State <input type="checkbox"/> Federal <input type="checkbox"/>	27. National Register District Name: [] [] [] []
9. Local Contact/Organization JOHNSON COUNTY HISTORIC SITES SURVEY COMMITTEE		28. Significance Evaluation National Reg. Criteria [D]	
10. Site Plan with North Arrow 	11. Architect Unknown		29. Status Date National Landmark <input type="checkbox"/> National Register <input type="checkbox"/> Landmark Certificate <input type="checkbox"/> Kentucky Survey <input type="checkbox"/> Local Landmark <input type="checkbox"/> HABS/HAER <input type="checkbox"/>
	12. Builder Unknown		
	13. Date 1920 A. <input checked="" type="checkbox"/> B. <input type="checkbox"/>		
	14. Style A. Class. Rev. <input checked="" type="checkbox"/> B. Bungalow <input checked="" type="checkbox"/>		
	15. Original Use S.F. Residence <input checked="" type="checkbox"/>		
	16. Present use Same		
	17. Condition Good <input checked="" type="checkbox"/>		
18. Description Two story brick residence with one story wrap around porch; over hanging eaves; hip roof; stone lintels and sills		30. Historic Theme Primary <input type="checkbox"/> Secondary <input type="checkbox"/> Other <input type="checkbox"/>	
No. Stories 2 <input checked="" type="checkbox"/>		31. Endangered Yes <input type="checkbox"/> No <input checked="" type="checkbox"/>	
Single Pile <input type="checkbox"/> NA <input type="checkbox"/> Double Pile <input checked="" type="checkbox"/>		32. Preservation Project Status []	
Floor Plan <input type="checkbox"/>		Actual Cost in \$1,000s [] [] [] [] [] []	
Structural Fabric Brick A. <input checked="" type="checkbox"/> B. <input type="checkbox"/>		33. ATTACH PHOTO 	
Decorative Fabric Tile A. <input checked="" type="checkbox"/> Stone B. <input checked="" type="checkbox"/>		Roll No. <u>2</u> Picture No. <u>40</u> Direction _____	
Roof Form Hip		34. Prepared by: HELEN POWELL	
19. History Dr. George Archer and Dr. Paul B. Hall started the Paintsville Hospital in 1910. Sons were also doctors including James Archer and George Archer, who was also Mayor of Prestonsburg.		35. Organization CARMAN AND POWELL, INC.	
20. Significance One of Paintsville's best examples of early 20th century residential architecture combining the Bungalow and Classical Revival styles. It is significant under Criterion C.		36. Date 1983	
21. Source of Information Sandborn Insurance Map 1921 Pat Patton		37. Revision Dates 38. Staff Review	

(Continue on Back)

KENTUCKY HISTORIC RESOURCE INVENTORY SUPPLEMENT
BOUNDARY AND LOCATION INFORMATION

Historic Property Name Archer House Site # JO-P-23

Multiple Resource/Thematic Nomination Title MULTIPLE RESOURCES OF JOHNSON COUNTY

U.T.M. Coordinates - List multiple UTM's if property is ten or more acres.

A. _____ D. _____

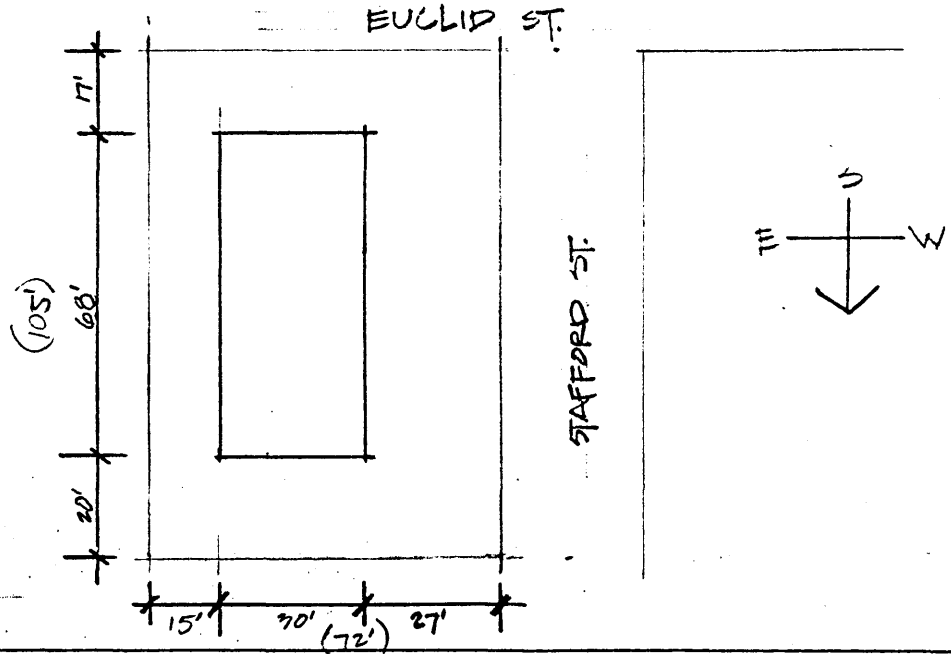
B. _____ E. _____

C. _____ F. _____

Verbal Boundary Description _____ Acreage .17

From a point in the northeast corner of the intersection of Euclid and Stafford Streets; then 105 feet north to a point; then 72 feet east to a point; then 105 feet south to a point; then 72 feet west to the point of beginning.

Sketch of Site Plan (Showing outbuildings, structures, landscape features and the site boundary as described above.)



SCALE: 1" = 40'-0"

Official Courthouse Property Reference: