



UNITED STATES DEPARTMENT OF THE INTERIOR
NATIONAL PARK SERVICE

NATIONAL REGISTER OF HISTORIC PLACES
PROPERTY PHOTOGRAPH FORM

(Type all entries - attach to or enclose with photograph)

STATE

Florida

COUNTY

Baker

FOR NPS USE ONLY

ENTRY NUMBER

DATE

MAY 7 1973

1. NAME

COMMON: Carl Brown House

AND/OR HISTORIC: Burnsed Blockhouse

2. LOCATION

STREET AND NUMBER:

Route 1

CITY OR TOWN:

Sanderson

STATE:

Florida

CODE


12

COUNTY:

Baker

CODE

003



3. PHOTO REFERENCE

PHOTO CREDIT: Mary K. Evans

DATE OF PHOTO: 8/10/71

NEGATIVE FILED AT: Department of State

Division of Archives, History, & Records Management

4. IDENTIFICATION

DESCRIBE VIEW, DIRECTION, ETC.

Southeast elevation

SEE INSTRUCTIONS



UNITED STATES DEPARTMENT OF THE INTERIOR
NATIONAL PARK SERVICE

NATIONAL REGISTER OF HISTORIC PLACES
PROPERTY PHOTOGRAPH FORM

(Type all entries - attach to or enclose with photograph)

Florida

COUNTY

Baker

FOR NPS USE ONLY

ENTRY NUMBER

DATE

MAY

1973

1. NAME

COMMON: Carl Brown House

AND/OR HISTORIC: Burnsed Blockhouse

2. LOCATION

STREET AND NUMBER:

Route 1

CITY OR TOWN:

Sanderson

STATE:

Florida

CODE

12

COUNTY:

Baker

CODE

003

3. PHOTO REFERENCE

PHOTO CREDIT: Mary K. Evans

DATE OF PHOTO: 8/10/71


NEGATIVE FILED AT: Department of State

Division of Archives, History, & Records Management

4. IDENTIFICATION

DESCRIBE VIEW, DIRECTION, ETC.

Northwest elevation



SEE INSTRUCTIONS



UNITED STATES DEPARTMENT OF THE INTERIOR
NATIONAL PARK SERVICE

NATIONAL REGISTER OF HISTORIC PLACES
PROPERTY PHOTOGRAPH FORM

(Type all entries - attach to or enclose with photograph)

STATE Florida	
COUNTY Baker	
FOR NPS USE ONLY	
ENTRY NUMBER 7	DATE 1973

1. NAME

COMMON: Carl Brown House
AND/OR HISTORIC: Burnsed Blockhouse

2. LOCATION

STREET AND NUMBER:

Route 1

CITY OR TOWN:

Sanderson

STATE:

Florida

CODE


12

COUNTY:

Baker

CODE

003



3. PHOTO REFERENCE

PHOTO CREDIT: Mary K. Evans

DATE OF PHOTO: 8/10/71

NEGATIVE FILED AT: Department of State
Division of Archives, History, & Records Management

4. IDENTIFICATION

DESCRIBE VIEW, DIRECTION, ETC.

Southwest corner elevation

SEE INSTRUCTIONS