



#1 Tower of Casco Castle and #2 Albert H. Waite House  
View towards the West

Form No. 10-301a  
(7/72)

UNITED STATES DEPARTMENT OF THE INTERIOR  
NATIONAL PARK SERVICE


NATIONAL REGISTER OF HISTORIC PLACES  
PROPERTY PHOTOGRAPH FORM

(Type all entries - attach to or enclose with photograph)

STATE Maine	
COUNTY Cumberland	
FOR NPS USE ONLY	
ENTRY NUMBER	DATE
	JUN 28 1974

SEE INSTRUCTIONS

<b>1. NAME</b>			
COMMON: Harraseeket Historic District			
AND/OR HISTORIC:			
<b>2. LOCATION</b>			
STREET AND NUMBER: Various			
CITY OR TOWN: Freeport			
STATE: Maine		CODE 23	COUNTY: Cumberland
STATE:		CODE 23	COUNTY: Cumberland
<b>3. PHOTO REFERENCE</b>			
PHOTO CREDIT: R. D. Kelly			
DATE OF PHOTO: September, 1973			
NEGATIVE FILED AT: Maine Historic Preservation Commission			
<b>4. IDENTIFICATION</b>			
DESCRIBE VIEW, DIRECTION, ETC. #1 Tower of Casco Castle and #2 Albert Waite House - View towards the west.			



☆ U.S. GOVERNMENT PRINTING OFFICE: 1973-729-152/1446 III-1

R. D. Kelly Sept. 1973

PROPERTY OF THE NATIONAL REGISTER



#4 South Freeport Congregational Church  
View towards the West

Form No. 10-301a  
(7/72)

UNITED STATES DEPARTMENT OF THE INTERIOR  
NATIONAL PARK SERVICE


**NATIONAL REGISTER OF HISTORIC PLACES  
PROPERTY PHOTOGRAPH FORM**

(Type all entries - attach to or enclose with photograph)

STATE Maine	
COUNTY Cumberland	
FOR NPS USE ONLY	
ENTRY NUMBER	DATE
	MAY 28 1974

SEE INSTRUCTIONS

<b>1. NAME</b>			
COMMON: Harraseeket Historic District			
AND/OR HISTORIC:			
<b>2. LOCATION</b>			
STREET AND NUMBER: Various			
CITY OR TOWN: Freeport			
STATE: Maine	CODE 23	COUNTY: Cumberland	CODE 005
<b>3. PHOTO REFERENCE</b>			
PHOTO CREDIT: Freeport Historic Survey Committee			
DATE OF PHOTO: October, 1973			
NEGATIVE FILED AT: Freeport Historical Society, Freeport, Maine			
<b>4. IDENTIFICATION</b>			
DESCRIBE VIEW, DIRECTION, ETC.  #4 South Freeport Congregational Church - View towards the west.			



☆ U.S. GOVERNMENT PRINTING OFFICE: 1973-729-152/1446 III-1

PROPERTY OF THE NATIONAL REGISTER

Freeport Historic Survey Committee Oct. 1973



#5 George W. Randall House  
View towards the North

Form No. 10-301a  
(7/72)

UNITED STATES DEPARTMENT OF THE INTERIOR  
NATIONAL PARK SERVICE

NATIONAL REGISTER OF HISTORIC PLACES  
PROPERTY PHOTOGRAPH FORM

(Type all entries - attach to or enclose with photograph)

STATE	Maine
COUNTY	Cumberland
FOR NPS USE ONLY	
ENTRY NUMBER	DATE
	JUN 28 1974


SEE INSTRUCTIONS

1. NAME  
COMMON: Harraseeket Historic District  
AND/OR HISTORIC:

2. LOCATION  
STREET AND NUMBER:  
Various  
CITY OR TOWN:  
Freeport  
STATE: Maine CODE 23 COUNTY: Cumberland CODE 005

3. PHOTO REFERENCE  
PHOTO CREDIT: R. D. Kelly  
DATE OF PHOTO: September, 1973  
NEGATIVE FILED AT:  
Maine Historic Preservation Commission

4. IDENTIFICATION  
DESCRIBE VIEW, DIRECTION, ETC.  
#5 George W. Randall House - View towards the north



U.S. GOVERNMENT PRINTING OFFICE: 1973-729-152/1446 III-1

PROPERTY OF THE NATIONAL REGISTER

R. D. Kelly Sept. 1973



#7 Ambrose Curtis House  
View towards the North

Form No. 10-301a  
(7/72)

UNITED STATES DEPARTMENT OF THE INTERIOR  
NATIONAL PARK SERVICE

NATIONAL REGISTER OF HISTORIC PLACES  
PROPERTY PHOTOGRAPH FORM

(Type all entries - attach to or enclose with photograph)

STATE Maine	
COUNTY Cumberland	
FOR NPS USE ONLY	
ENTRY NUMBER	DATE
	JUN 28 1974

SEE INSTRUCTIONS

<b>1. NAME</b>			
COMMON: Harraseeket Historic District			
AND/OR HISTORIC:			
<b>2. LOCATION</b>			
STREET AND NUMBER: Various			
CITY OR TOWN: Freeport			
STATE: Maine	CODE 23	COUNTY: Cumberland	CODE 005
<b>3. PHOTO REFERENCE</b>			
PHOTO CREDIT: Freeport Historic Survey Committee			
DATE OF PHOTO: October, 1973			
NEGATIVE FILED AT: Freeport Historical Society			
<b>4. IDENTIFICATION</b>			
DESCRIBE VIEW, DIRECTION, ETC. #7 Ambrose Curtis House - View towards the north			



☆ U.S. GOVERNMENT PRINTING OFFICE: 1973-729-152/1446 III-1

PROPERTY OF THE NATIONAL REGISTER

Freeport Historic Survey Committee Oct. 1973





9. Benjamin Waite House  
View towards the North

Form No. 10-301a  
(7/72)

UNITED STATES DEPARTMENT OF THE INTERIOR  
NATIONAL PARK SERVICE

NATIONAL REGISTER OF HISTORIC PLACES  
PROPERTY PHOTOGRAPH FORM

(Type all entries - attach to or enclose with photograph)

STATE	Maine
COUNTY	Cumberland
FOR NPS USE ONLY	
ENTRY NUMBER	DATE
	JUN 28 1974

SEE INSTRUCTIONS

<b>1. NAME</b>			
COMMON: Harraseeket Historic District			
AND/OR HISTORIC:			
<b>2. LOCATION</b>			
STREET AND NUMBER: Various			
CITY OR TOWN: Freeport			
STATE: Maine	CODE 23	COUNTY: Cumberland	CODE 005
<b>3. PHOTO REFERENCE</b>			
PHOTO CREDIT: Freeport Historic Survey Committee			
DATE OF PHOTO: October, 1973			
NEGATIVE FILED AT: Freeport Historical Society			
<b>4. IDENTIFICATION</b>			
DESCRIBE VIEW, DIRECTION, ETC.  #9 Benjamin Waite House - View towards the north			



☆ U.S. GOVERNMENT PRINTING OFFICE: 1973-729-152/1446 III-1

PROPERTY OF THE NATIONAL REGISTER

Freeport Historic Survey Committee Oct. 1973



# 11 The Soule Shipyard  
View towards the East

Form No. 10-301a  
(7/72)

UNITED STATES DEPARTMENT OF THE INTERIOR  
NATIONAL PARK SERVICE


**NATIONAL REGISTER OF HISTORIC PLACES  
PROPERTY PHOTOGRAPH FORM**

(Type all entries - attach to or enclose with photograph)

STATE	Maine
COUNTY	Cumberland
FOR NPS USE ONLY	
ENTRY NUMBER	JUN - 23 1974 TE

SEE INSTRUCTIONS

<b>1. NAME</b>			
COMMON: Harraseeket Historic District			
AND/OR HISTORIC:			
<b>2. LOCATION</b>			
STREET AND NUMBER: Various			
CITY OR TOWN: Freeport			
STATE: Maine	CODE 23	COUNTY: Cumberland	CODE 005
<b>3. PHOTO REFERENCE</b>			
PHOTO CREDIT: Freeport Historic Survey Committee			
DATE OF PHOTO: October, 1973			
NEGATIVE FILED AT: Freeport Historical Society, Freeport, Maine			
<b>4. IDENTIFICATION</b>			
DESCRIBE VIEW, DIRECTION, ETC.  #11 The Soule Shipyard -View towards the east			



☆ U.S. GOVERNMENT PRINTING OFFICE: 1974-729-152/1446 III-1

PROPERTY OF THE NATIONAL REGISTER

Freeport Historic Survey Committee Oct. 1973



# 12 The Barton House  
View towards the Northwest

Form No. 10-301a  
(7/72)

UNITED STATES DEPARTMENT OF THE INTERIOR  
NATIONAL PARK SERVICE


**NATIONAL REGISTER OF HISTORIC PLACES  
PROPERTY PHOTOGRAPH FORM**

(Type all entries - attach to or enclose with photograph)

STATE	
Maine	
COUNTY	
Cumberland	
FOR NPS USE ONLY	
ENTRY NUMBER	DATE
	JUN 28 1974

SEE INSTRUCTIONS

<b>1. NAME</b>			
COMMON: Harraseeket Historic District			
AND/OR HISTORIC:			
<b>2. LOCATION</b>			
STREET AND NUMBER:			
Various			
CITY OR TOWN:			
Freeport			
STATE:	CODE	COUNTY:	CODE
Maine	23	Cumberland	005
<b>3. PHOTO REFERENCE</b>			
PHOTO CREDIT: R. D. Kelly			
DATE OF PHOTO: September, 1973			
NEGATIVE FILED AT:			
Maine Historic Preservation Commission			
<b>4. IDENTIFICATION</b>			
DESCRIBE VIEW, DIRECTION, ETC.			
#12 The Barton House - View towards the northwest			



☆ U.S. GOVERNMENT PRINTING OFFICE: 1973-729-152/1446 III-1

PROPERTY OF THE NATIONAL REGISTER

R. D. Kelly Sept. 1973



# 13 Isaac Sylvester House  
View towards the Northwest

Form No. 10-301a  
(7/72)

UNITED STATES DEPARTMENT OF THE INTERIOR  
NATIONAL PARK SERVICE


**NATIONAL REGISTER OF HISTORIC PLACES  
PROPERTY PHOTOGRAPH FORM**

(Type all entries - attach to or enclose with photograph)

STATE Maine	
COUNTY Cumberland	
FOR NPS USE ONLY	
ENTRY NUMBER	DATE
	JUN 28 1974

SEE INSTRUCTIONS

<b>1. NAME</b>			
COMMON: Harraseeket Historic District			
AND/OR HISTORIC:			
<b>2. LOCATION</b>			
STREET AND NUMBER: Various			
CITY OR TOWN: Freeport			
STATE: Maine	CODE 23	COUNTY: Cumberland	CODE 005
<b>3. PHOTO REFERENCE</b>			
PHOTO CREDIT: Freeport Historic Survey Committee			
DATE OF PHOTO: October, 1973			
NEGATIVE FILED AT: Freeport Historical Society, Freeport, Maine			
<b>4. IDENTIFICATION</b>			
DESCRIBE VIEW, DIRECTION, ETC. #13 Isaac Sylvester House - View towards the northwest			



☆ U.S. GOVERNMENT PRINTING OFFICE: 1973-725152-1403-1

**PROPERTY OF THE NATIONAL REGISTER**

Freeport Historic Survey Committee Oct. 1973





#14 Daniel Melcher House  
View towards the Northeast

Form No. 10-301a  
(7/72)

UNITED STATES DEPARTMENT OF THE INTERIOR  
NATIONAL PARK SERVICE


**NATIONAL REGISTER OF HISTORIC PLACES  
PROPERTY PHOTOGRAPH FORM**

(Type all entries - attach to or enclose with photograph)

STATE Maine	
COUNTY Cumberland	
FOR NPS USE ONLY	
ENTRY NUMBER	DATE
	JUN 28 1974

SEE INSTRUCTIONS

<b>1. NAME</b>			
COMMON: Harraseeket Historic District		AND/OR HISTORIC:	
<b>2. LOCATION</b>			
STREET AND NUMBER: Various			
CITY OR TOWN: Freeport			
STATE: Maine	CODE 23	COUNTY: Cumberland	CODE 005
<b>3. PHOTO REFERENCE</b>			
PHOTO CREDIT: Freeport Historic Survey Committee			
DATE OF PHOTO: October, 1973			
NEGATIVE FILED AT: Freeport Historical Society, Freeport, Maine			
<b>4. IDENTIFICATION</b>			
DESCRIBE VIEW, DIRECTION, ETC. #14 Daniel Melcher House - View towards the northeast			



☆ U.S. GOVERNMENT PRINTING OFFICE: 1973-729-152/1446 III-1

PROPERTY OF THE NATIONAL REGISTER

Freeport Historic Survey Committee Oct. 1973



#15. Jeremiah Coffin House  
View towards the East

Form No. 10-301a  
(7/72)

UNITED STATES DEPARTMENT OF THE INTERIOR  
NATIONAL PARK SERVICE

**NATIONAL REGISTER OF HISTORIC PLACES  
PROPERTY PHOTOGRAPH FORM**

(Type all entries - attach to or enclose with photograph)

STATE Maine	
COUNTY Cumberland	
FOR NPS USE ONLY	
ENTRY NUMBER	DATE
	JUN 28 1974

SEE INSTRUCTIONS

<b>1. NAME</b>			
COMMON: Harraseeket Historic District			
AND/OR HISTORIC:			
<b>2. LOCATION</b>			
STREET AND NUMBER: Various			
CITY OR TOWN: Freeport			
STATE: Maine	CODE 23	COUNTY: Cumberland	CODE 005
<b>3. PHOTO REFERENCE</b>			
PHOTO CREDIT: R. D. Kelly			
DATE OF PHOTO: September, 1973			
NEGATIVE FILED AT: Maine Historic Preservation Commission			
<b>4. IDENTIFICATION</b>			
DESCRIBE VIEW, DIRECTION, ETC.  #15 Jeremiah Coffin House - View towards the east			



☆ U.S. GOVERNMENT PRINTING OFFICE: 1973-729-152/1446 III-1

PROPERTY OF THE NATIONAL REGISTER

R.D. Kelly Sept. 1973



#10 Charles A. Fitchfield House  
View towards the East

Form No. 10-301a  
(7/72)

UNITED STATES DEPARTMENT OF THE INTERIOR  
NATIONAL PARK SERVICE


**NATIONAL REGISTER OF HISTORIC PLACES  
PROPERTY PHOTOGRAPH FORM**

(Type all entries - attach to or enclose with photograph)

STATE Maine	
COUNTY Cumberland	
FOR NPS USE ONLY	
ENTRY NUMBER	DATE
	JUN 28 1974

SEE INSTRUCTIONS

<b>1. NAME</b>		
COMMON: Harraseeket Historic District		
AND/OR HISTORIC:		
<b>2. LOCATION</b>		
STREET AND NUMBER: Various		
CITY OR TOWN: Freeport		
STATE: Maine	CODE 23	COUNTY: Cumberland
<b>3. PHOTO REFERENCE</b>		
PHOTO CREDIT: Freeport Historic Survey Committee		
DATE OF PHOTO: October, 1973		
NEGATIVE FILED AT: Freeport Historical Society, Freeport, Maine		
<b>4. IDENTIFICATION</b>		
DESCRIBE VIEW, DIRECTION, ETC. #16 Charles A. Litchfield House - View towards the east.		



☆ U.S. GOVERNMENT PRINTING OFFICE: 1973-729-152/1446 III-1

**PROPERTY OF THE NATIONAL REGISTER**

Freeport Historic Survey Committee Oct. 1973



# 17 Soule - Lambert - Blethen House  
View towards the Northeast

Form No. 10-301a  
(7/72)

UNITED STATES DEPARTMENT OF THE INTERIOR  
NATIONAL PARK SERVICE

**NATIONAL REGISTER OF HISTORIC PLACES  
PROPERTY PHOTOGRAPH FORM**

(Type all entries - attach to or enclose with photograph)

STATE Maine	
COUNTY Cumberland	
FOR NPS USE ONLY	
ENTRY NUMBER	DATE JUN 28 1974

SEE INSTRUCTIONS

<b>1. NAME</b>			
COMMON: Harraseeket Historic District			
AND/OR HISTORIC:			
<b>2. LOCATION</b>			
STREET AND NUMBER: Various			
CITY OR TOWN: Freeport			
STATE: Maine	CODE 23	COUNTY: Cumberland	CODE 005
<b>3. PHOTO REFERENCE</b>			
PHOTO CREDIT: Freeport Historic Survey Committee			
DATE OF PHOTO: October, 1973			
NEGATIVE FILED AT: Freeport Historic Survey Committee, Freeport, Maine			
<b>4. IDENTIFICATION</b>			
DESCRIBE VIEW, DIRECTION, ETC. #17 Soule-Lambert-Blethen House - View towards the northeast.			



☆ U.S. GOVERNMENT PRINTING OFFICE: 1973-729-152/1446 III-1

**PROPERTY OF THE NATIONAL REGISTER**

Freeport Historic Survey Committee Oct. 1973





#18 Lane-Porter House  
View towards the Northwest

Form No. 10-301a  
(7/72)

UNITED STATES DEPARTMENT OF THE INTERIOR  
NATIONAL PARK SERVICE


NATIONAL REGISTER OF HISTORIC PLACES  
PROPERTY PHOTOGRAPH FORM

(Type all entries - attach to or enclose with photograph)

STATE Maine	
COUNTY Cumberland	
FOR NPS USE ONLY	
ENTRY NUMBER	DATE
	JUN 28 1974

SEE INSTRUCTIONS

<b>1. NAME</b>			
COMMON: Harraseeket Historic District			
AND/OR HISTORIC:			
<b>2. LOCATION</b>			
STREET AND NUMBER: Various			
CITY OR TOWN: Freeport			
STATE: Maine	CODE 23	COUNTY: Cumberland	CODE 005
<b>3. PHOTO REFERENCE</b>			
PHOTO CREDIT: Freeport Historic Survey Committee, October, 1973			
DATE OF PHOTO: October, 1973			
NEGATIVE FILED AT: Freeport Historical Society, Freeport, Maine			
<b>4. IDENTIFICATION</b>			
DESCRIBE VIEW, DIRECTION, ETC. #18 Lane-Porter House - View towards the northwest			



☆ U.S. GOVERNMENT PRINTING OFFICE: 1973-729-152/1446 III-1

PROPERTY OF THE NATIONAL REGISTER

Freeport Historic Survey Committee Oct. 1973



#19 Lane-Porter - Soule House  
View towards the Northeast

Form No. 10-301a  
(7/72)

UNITED STATES DEPARTMENT OF THE INTERIOR  
NATIONAL PARK SERVICE


NATIONAL REGISTER OF HISTORIC PLACES  
PROPERTY PHOTOGRAPH FORM

(Type all entries - attach to or enclose with photograph)

STATE	
Maine	
COUNTY	
Cumberland	
FOR NPS USE ONLY	
ENTRY NUMBER	DATE
	JUN 28 1974

SEE INSTRUCTIONS

<b>1. NAME</b>		
COMMON: Harraseeket Historic District		
AND/OR HISTORIC:		
<b>2. LOCATION</b>		
STREET AND NUMBER:		
Various		
CITY OR TOWN:		
Freeport		
STATE:	CODE	COUNTY:
Maine	23	Cumberland
<b>3. PHOTO REFERENCE</b>		
PHOTO CREDIT: R. D. Kelly		
DATE OF PHOTO: September, 1973		
NEGATIVE FILED AT:		
Maine Historic Preservation Commission		
<b>4. IDENTIFICATION</b>		
DESCRIBE VIEW, DIRECTION, ETC.		
#19 Lane-Porter - Soule House - View towards the northeast		



☆ U.S. GOVERNMENT PRINTING OFFICE: 1973-729-152/1446 III-1

PROPERTY OF THE NATIONAL REGISTER

R.D. Kelly Sept. 1973



# 21 The Lufkin - Kelsey House  
View towards the West

Form No. 10-301a  
(7/72)

UNITED STATES DEPARTMENT OF THE INTERIOR  
NATIONAL PARK SERVICE


**NATIONAL REGISTER OF HISTORIC PLACES  
PROPERTY PHOTOGRAPH FORM**

(Type all entries - attach to or enclose with photograph)

STATE Maine	
COUNTY Cumberland	
FOR NPS USE ONLY	
ENTRY NUMBER	DATE
	MAY 28 1974

SEE INSTRUCTIONS

<b>1. NAME</b>			
COMMON: Harraseeket Historic District			
AND/OR HISTORIC:			
<b>2. LOCATION</b>			
STREET AND NUMBER: Various			
CITY OR TOWN: Freeport			
STATE: Maine	CODE 23	COUNTY: Cumberland	CODE 005
<b>3. PHOTO REFERENCE</b>			
PHOTO CREDIT: R. D. Kelly			
DATE OF PHOTO: September, 1973			
NEGATIVE FILED AT: Maine Historic Preservation Commission			
<b>4. IDENTIFICATION</b>			
DESCRIBE VIEW, DIRECTION, ETC. #21 The Lufkin-Kelsey House - View towards the west			



☆ U.S. GOVERNMENT PRINTING OFFICE: 1973-729-152/1446 III-1

**PROPERTY OF THE NATIONAL REGISTER**

R. D. Kelly Sept. 1973



JOHN D. MACK  
REAL ESTATE  
BROKER

JOHN D. MACK

# 23 Charles Stetson House and # 22 The Dennison -  
Townsend Home (in background)

View towards the North

Form No. 10-301a  
(7/72)

UNITED STATES DEPARTMENT OF THE INTERIOR  
NATIONAL PARK SERVICE

**NATIONAL REGISTER OF HISTORIC PLACES  
PROPERTY PHOTOGRAPH FORM**

(Type all entries - attach to or enclose with photograph)

STATE	
Maine	
COUNTY	
Cumberland	
FOR NPS USE ONLY	
ENTRY NUMBER	DATE
	JUN 28 1974

SEE INSTRUCTIONS

**1. NAME**

COMMON: Harraseeket Historic District  
AND/OR HISTORIC:

**2. LOCATION**

STREET AND NUMBER:

Various

CITY OR TOWN:

Freeport

STATE:

Maine

CODE

23

COUNTY:

Cumberland

CODE

005

**3. PHOTO REFERENCE**

PHOTO CREDIT: R. D. Kelly

DATE OF PHOTO: September, 1973

NEGATIVE FILED AT: Maine Historic Preservation Commission

**4. IDENTIFICATION**

DESCRIBE VIEW, DIRECTION, ETC.

#23 Charles Stetson House and #22 Dennison-Townsend Home (in background)

View towards the north

☆ U.S. GOVERNMENT PRINTING OFFICE: 1973-729-152/1446 III-1

PROPERTY OF THE NATIONAL REGISTER

R. D. Kelly Sept. 1973





#24 The Griffin House  
View towards the Northeast

Form No. 10-301a  
(7/72)

UNITED STATES DEPARTMENT OF THE INTERIOR  
NATIONAL PARK SERVICE

NATIONAL REGISTER OF HISTORIC PLACES  
PROPERTY PHOTOGRAPH FORM

(Type all entries - attach to or enclose with photograph)

STATE Maine	
COUNTY Cumberland	
FOR NPS USE ONLY	
ENTRY NUMBER	DATE
	JUN 28 1974

SEE INSTRUCTIONS

<b>1. NAME</b>			
COMMON: Harraseeket Historic District			
AND/OR HISTORIC:			
<b>2. LOCATION</b>			
STREET AND NUMBER: Various			
CITY OR TOWN: Freeport			
STATE: Maine	CODE 23	COUNTY: Cumberland	CODE 005
<b>3. PHOTO REFERENCE</b>			
PHOTO CREDIT: R. D. Kelly			
DATE OF PHOTO: September, 1973			
NEGATIVE FILED AT: Maine Historic Preservation Commission			
<b>4. IDENTIFICATION</b>			
DESCRIBE VIEW, DIRECTION, ETC. #24 The Griffin House - View towards the northeast			



☆ U.S. GOVERNMENT PRINTING OFFICE: 1973-729-152/1446 III-1

PROPERTY OF THE NATIONAL REGISTER

R. D. Kelly Sept. 1973



# 25 John Griffin Homestead  
View towards the East

Form No. 10-301a  
(7/72)

UNITED STATES DEPARTMENT OF THE INTERIOR  
NATIONAL PARK SERVICE

**NATIONAL REGISTER OF HISTORIC PLACES  
PROPERTY PHOTOGRAPH FORM**

(Type all entries - attach to or enclose with photograph)

STATE	
Maine	
COUNTY	
Cumberland	
FOR NPS USE ONLY	
ENTRY NUMBER	DATE
	JUN 28 1974

SEE INSTRUCTIONS

<b>1. NAME</b>			
COMMON: Harraseeket Historic District			
AND/OR HISTORIC:			
<b>2. LOCATION</b>			
STREET AND NUMBER: Various			
CITY OR TOWN: Freeport			
STATE: Maine	CODE 23	COUNTY: Cumberland	CODE 005
<b>3. PHOTO REFERENCE</b>			
PHOTO CREDIT: R.D. Kelly			
DATE OF PHOTO: September, 1973			
NEGATIVE FILED AT: Maine Historic Preservation Commission			
<b>4. IDENTIFICATION</b>			
DESCRIBE VIEW, DIRECTION, ETC. #25 John Griffin Homestead - View towards the east			



☆ U.S. GOVERNMENT PRINTING OFFICE: 1973-729-152/1446 III-1

PROPERTY OF THE NATIONAL REGISTER

R.D. Kelly Sept. 1973



# 26 Old Dam

View towards the North east

Form No. 10-301a  
(7/72)

UNITED STATES DEPARTMENT OF THE INTERIOR  
NATIONAL PARK SERVICE


**NATIONAL REGISTER OF HISTORIC PLACES  
PROPERTY PHOTOGRAPH FORM**

(Type all entries - attach to or enclose with photograph)

STATE Maine	
COUNTY Cumberland	
FOR NPS USE ONLY	
ENTRY NUMBER	DATE
	JUN 9 1974

SEE INSTRUCTIONS

<b>1. NAME</b>			
COMMON: Harraseeket Historic District			
AND/OR HISTORIC:			
<b>2. LOCATION</b>			
STREET AND NUMBER: Various			
CITY OR TOWN: Freeport			
STATE: Maine	CODE 23	COUNTY: Cumberland	CODE 005
<b>3. PHOTO REFERENCE</b>			
PHOTO CREDIT: R.D. Kelly			
DATE OF PHOTO: September, 1973			
NEGATIVE FILED AT: Maine Historic Preservation Commission			
<b>4. IDENTIFICATION</b>			
DESCRIBE VIEW, DIRECTION, ETC. #26 Old Dam - View towards the northeast			



☆ U.S. GOVERNMENT PRINTING OFFICE: 1973-729-152/1446 III-1

**PROPERTY OF THE NATIONAL REGISTER**

R.D. Kelly Sept. 1973



#27 Pettengill Farm  
View towards the Northwest

Form No. 10-301a  
(7/72)

UNITED STATES DEPARTMENT OF THE INTERIOR  
NATIONAL PARK SERVICE

NATIONAL REGISTER OF HISTORIC PLACES  
PROPERTY PHOTOGRAPH FORM

(Type all entries - attach to or enclose with photograph)

STATE Maine	
COUNTY Cumberland	
FOR NPS USE ONLY	
ENTRY NUMBER	DATE
	JUN 28 1974

SEE INSTRUCTIONS

1. NAME			
COMMON: Harraseeket Historic District			
AND/OR HISTORIC:			
2. LOCATION			
STREET AND NUMBER: Various			
CITY OR TOWN: Freeport			
STATE: Maine	CODE 23	COUNTY: Cumberland	CODE 005
3. PHOTO REFERENCE			
PHOTO CREDIT: R.D. Kelly			
DATE OF PHOTO: September, 1973			
NEGATIVE FILED AT: Maine Historic Preservation Commission			
4. IDENTIFICATION			
DESCRIBE VIEW, DIRECTION, ETC. #27 Pettengill Farm - View towards the northwest			



☆ U.S. GOVERNMENT PRINTING OFFICE: 1973-729-152/1446 III-1

PROPERTY OF THE NATIONAL REGISTER

R.D. Kelly Sept. 1973





# 27(A) Pettengill Farm  
View towards the West

Form No. 10-301a  
(7/72)

UNITED STATES DEPARTMENT OF THE INTERIOR  
NATIONAL PARK SERVICE

NATIONAL REGISTER OF HISTORIC PLACES  
PROPERTY PHOTOGRAPH FORM

(Type all entries - attach to or enclose with photograph)

STATE Maine	
COUNTY Cumberland	
FOR NPS USE ONLY	
ENTRY NUMBER	DATE
	JUN 28 1974

SEE INSTRUCTIONS

<b>1. NAME</b>			
COMMON: Harraseeket Historic District			
AND/OR HISTORIC:			
<b>2. LOCATION</b>			
STREET AND NUMBER: Various			
CITY OR TOWN: Freeport			
STATE: Maine	CODE 23	COUNTY: Cumberland	CODE 005
<b>3. PHOTO REFERENCE</b>			
PHOTO CREDIT: R.D. Kelly			
DATE OF PHOTO: September, 1973			
NEGATIVE FILED AT: Maine Historic Preservation Commission			
<b>4. IDENTIFICATION</b>			
DESCRIBE VIEW, DIRECTION, ETC. #27 (a) Pettengill Farm  View towards the west.			



☆ U.S. GOVERNMENT PRINTING OFFICE: 1973-729-152/1446 III-1

PROPERTY OF THE NATIONAL REGISTER

R.D. Kelly Sept. 1973



# 28 Capt. Greenfield Pote House  
View towards the West

Form No. 10-301a  
(7/72)

UNITED STATES DEPARTMENT OF THE INTERIOR  
NATIONAL PARK SERVICE

**NATIONAL REGISTER OF HISTORIC PLACES  
PROPERTY PHOTOGRAPH FORM**

(Type all entries - attach to or enclose with photograph)

STATE Maine	
COUNTY Cumberland	
FOR NPS USE ONLY	
ENTRY NUMBER	DATE
	JUN 28 1974

SEE INSTRUCTIONS

<b>1. NAME</b>			
COMMON: Harraseeket Historic District			
AND/OR HISTORIC:			
<b>2. LOCATION</b>			
STREET AND NUMBER: Various			
CITY OR TOWN: Freeport			
STATE: Maine	CODE 23	COUNTY: Cumberland	CODE 005
<b>3. PHOTO REFERENCE</b>			
PHOTO CREDIT: R. D. Kelly			
DATE OF PHOTO: September, 1973			
NEGATIVE FILED AT: Maine Historic Preservation Commission			
<b>4. IDENTIFICATION</b>			
DESCRIBE VIEW, DIRECTION, ETC.  #28 Capt. Greenfield Pote House  View towards the west			



☆ U.S. GOVERNMENT PRINTING OFFICE: 1973-729-152/1446 III-1

PROPERTY OF THE NATIONAL REGISTER

R.D. Kelly Sept. 1973



#29 View of the Harraseeket River towards Wolfe Neck Point.

View towards the south

Form No. 10-301a  
(7/72)

UNITED STATES DEPARTMENT OF THE INTERIOR  
NATIONAL PARK SERVICE


**NATIONAL REGISTER OF HISTORIC PLACES  
PROPERTY PHOTOGRAPH FORM**

(Type all entries - attach to or enclose with photograph)

STATE Maine	
COUNTY Cumberland	
FOR NPS USE ONLY	
ENTRY NUMBER	DATE
	JUN 28 1974

SEE INSTRUCTIONS

<b>1. NAME</b>	
COMMON: Harraseeket Historic District	
AND/OR HISTORIC:	
<b>2. LOCATION</b>	
STREET AND NUMBER: Various	
CITY OR TOWN: Freeport	
STATE: Maine	CODE COUNTY: 23 Cumberland
<b>3. PHOTO REFERENCE</b>	
PHOTO CREDIT: R.D. Kelly	
DATE OF PHOTO: Sept. 1973	
NEGATIVE FILED AT: Maine Historic Preservation Commission	
<b>4. IDENTIFICATION</b>	
DESCRIBE VIEW, DIRECTION, ETC. #29 View of the Harraseeket River towards Wolfe Neck Point View towards the south	



☆ U.S. GOVERNMENT PRINTING OFFICE: 1973-729-152/1446 III-1

R.D. Kelly Sept. 1973

PROPERTY OF THE NATIONAL REGISTER



#30 View of the Harraseeket River from Bartol Island  
View towards the Southwest

Form No. 10-301a  
(7/72)

UNITED STATES DEPARTMENT OF THE INTERIOR  
NATIONAL PARK SERVICE

**NATIONAL REGISTER OF HISTORIC PLACES  
PROPERTY PHOTOGRAPH FORM**

(Type all entries - attach to or enclose with photograph)

STATE Maine	
COUNTY Cumberland	
FOR NPS USE ONLY	
ENTRY NUMBER	DATE
	JUN 28 1974

SEE INSTRUCTIONS

<b>1. NAME</b>			
COMMON: Harraseeket Historic District			
AND/OR HISTORIC:			
<b>2. LOCATION</b>			
STREET AND NUMBER: Various			
CITY OR TOWN: Freeport			
STATE: Maine	CODE 23	COUNTY: Cumberland	CODE 005
<b>3. PHOTO REFERENCE</b>			
PHOTO CREDIT: R. D. Kelly			
DATE OF PHOTO: September, 1973			
NEGATIVE FILED AT: Maine Historic Preservation Commission			
<b>4. IDENTIFICATION</b>			
DESCRIBE VIEW, DIRECTION, ETC. #30 View of the Harraseeket River from Bartol Island View towards the southwest			



☆ U.S. GOVERNMENT PRINTING OFFICE: 1973-729-152/1446 III-1

PROPERTY OF THE NATIONAL REGISTER

R. D. Kelly Sept. 1973





#31 View of South Freeport Harbor from South Freeport  
View towards the Southeast

Form No. 10-301a  
(7/72)

UNITED STATES DEPARTMENT OF THE INTERIOR  
NATIONAL PARK SERVICE

STATE Maine	
COUNTY Cumberland	
FOR NPS USE ONLY	
ENTRY NUMBER	DATE
	JUN 28 1974


**NATIONAL REGISTER OF HISTORIC PLACES**

**PROPERTY PHOTOGRAPH FORM**

(Type all entries - attach to or enclose with photograph)

SEE INSTRUCTIONS

<b>1. NAME</b>			
COMMON: Haraseeket Historic District			
AND/OR HISTORIC:			
<b>2. LOCATION</b>			
STREET AND NUMBER: Various			
CITY OR TOWN: Freeport			
STATE: Maine	CODE 23	COUNTY: Cumberland	CODE 005
<b>3. PHOTO REFERENCE</b>			
PHOTO CREDIT: R. D. Kelly			
DATE OF PHOTO: September, 1973			
NEGATIVE FILED AT: Maine Historic Preservation Commission			
<b>4. IDENTIFICATION</b>			
DESCRIBE VIEW, DIRECTION, ETC.  #31 View of South Freeport Harbor from South Freeport  View towards the southeast			



☆ U.S. GOVERNMENT PRINTING OFFICE: 1973-729-152/1446 III-1

**PROPERTY OF THE NATIONAL REGISTER**

R.D. Kelly Sept. 1973

**NATIONAL REGISTER OF HISTORIC PLACES  
PROPERTY PHOTOGRAPH FORM**

*(Type all entries - attach to or enclose with photograph)*

STATE Maine	
COUNTY Cumberland	
FOR NPS USE ONLY	
ENTRY NUMBER	DATE
	JUN 28 1974

**1. NAME**

COMMON: Harraseeket Historic District  
AND/OR HISTORIC:

**2. LOCATION**

STREET AND NUMBER:

Various

CITY OR TOWN:

Freeport

STATE:

Maine

CODE

23

COUNTY:

Cumberland

CODE

005

**3. PHOTO REFERENCE**

PHOTO CREDIT: Freeport Historic Survey Committee

DATE OF PHOTO: October, 1973


NEGATIVE FILED AT:

Freeport Historical Society, Freeport, Maine

**4. IDENTIFICATION**

DESCRIBE VIEW, DIRECTION, ETC.

#14 Daniel Melcher House - View towards the northeast



SEE INSTRUCTIONS