



UNITED STATES DEPARTMENT OF THE INTERIOR
NATIONAL PARK SERVICE

NATIONAL REGISTER OF HISTORIC PLACES
PROPERTY PHOTOGRAPH FORM

(Type all entries - attach to or enclose with photograph)

STATE Kentucky	
COUNTY Jefferson	
FOR NPS USE ONLY	
ENTRY NUMBER DEC 5 1972	DATE

1. NAME

COMMON: St. James-Belgravia Historic District

AND/OR HISTORIC: Southern Exposition Site

2. LOCATION

STREET AND NUMBER:

See enclosed map of District

CITY OR TOWN:

Louisville

STATE: Kentucky

CODE

21

COUNTY:

Jefferson

CODE

111

3. PHOTO REFERENCE

PHOTO CREDIT: Jefferson County Archives

DATE OF PHOTO: 4-1-72


NEGATIVE FILED AT: Jefferson County Archives

4. IDENTIFICATION

DESCRIBE VIEW, DIRECTION, ETC.

Fountain in St. James Court with houses on east side of
St. James Court in background. View looking southeast.

SEE INSTRUCTIONS





UNITED STATES DEPARTMENT OF THE INTERIOR
NATIONAL PARK SERVICE

NATIONAL REGISTER OF HISTORIC PLACES

PROPERTY PHOTOGRAPH FORM

(Type all entries - attach to or enclose with photograph)

STATE Kentucky	
COUNTY Jefferson	
FOR NPS USE ONLY	
ENTRY NUMBER DEC 5 1972	DATE

SEE INSTRUCTIONS

1. NAME


COMMON: St. James-Belgravia Historic District
AND/OR HISTORIC: Southern Exposition Site

2. LOCATION

STREET AND NUMBER:
See enclosed map of district

CITY OR TOWN:
Louisville

STATE: Kentucky	CODE 21	COUNTY: Jefferson	CODE 111
--------------------	------------	----------------------	-------------



3. PHOTO REFERENCE

PHOTO CREDIT: Jefferson County Archives
DATE OF PHOTO: April 1, 1972
NEGATIVE FILED AT:
Jefferson County Archives

4. IDENTIFICATION

DESCRIBE VIEW, DIRECTION, ETC.
View looking north, across Magnolia Street into Central Park from St. James Court.



UNITED STATES DEPARTMENT OF THE INTERIOR
NATIONAL PARK SERVICE

NATIONAL REGISTER OF HISTORIC PLACES
PROPERTY PHOTOGRAPH FORM

(Type all entries - attach to or enclose with photograph)

STATE

Kentucky

COUNTY

Jefferson

FOR NPS USE ONLY

ENTRY NUMBER

DATE

DEC 5 1972

1. NAME

COMMON: St. James-Belgravia Historic District
AND/OR HISTORIC: Southern Exposition Site

2. LOCATION

STREET AND NUMBER:

See enclosed map of District

CITY OR TOWN:

Louisville

STATE:

Kentucky

CODE

21

COUNTY:

Jefferson

CODE

111

3. PHOTO REFERENCE

PHOTO CREDIT: Jefferson County Archives

DATE OF PHOTO: April 1, 1972


NEGATIVE FILED AT:

Jefferson County Archives

4. IDENTIFICATION

DESCRIBE VIEW, DIRECTION, ETC.

Colonade in Central Park; adjoins building currently used by Model Police District.



SEE INSTRUCTIONS



UNITED STATES DEPARTMENT OF THE INTERIOR
NATIONAL PARK SERVICE

NATIONAL REGISTER OF HISTORIC PLACES
PROPERTY PHOTOGRAPH FORM

(Type all entries - attach to or enclose with photograph)

STATE	
Kentucky	
COUNTY	
Jefferson	
FOR NPS USE ONLY	
ENTRY NUMBER	DATE
DEC 5	1972

1. NAME

COMMON: St. James & Belgravia Historic District
AND/OR HISTORIC: Southern Exposition Site

2. LOCATION

STREET AND NUMBER:
See enclosed map of District

CITY OR TOWN:
Louisville

STATE:
Kentucky

CODE
21

COUNTY:
Jefferson

CODE
111

3. PHOTO REFERENCE

PHOTO CREDIT: Jefferson County Archives


DATE OF PHOTO: 4-1-72

NEGATIVE FILED AT: Jefferson County Archives

4. IDENTIFICATION

DESCRIBE VIEW, DIRECTION, ETC.

Apartment building and private residences on east side of
St. James Court, facing south.



SEE INSTRUCTIONS



UNITED STATES DEPARTMENT OF THE INTERIOR
NATIONAL PARK SERVICE

NATIONAL REGISTER OF HISTORIC PLACES
PROPERTY PHOTOGRAPH FORM

(Type all entries - attach to or enclose with photograph)

STATE		Kentucky	
COUNTY		Jefferson	
FOR NPS USE ONLY			
ENTRY NUMBER		DATE	
DEC 5		1972	

1. NAME

COMMON: St. James-Belgravia Historic District
AND/OR HISTORIC: Southern Exposition Site

2. LOCATION

STREET AND NUMBER:
See enclosed map of district

CITY OR TOWN:
Louisville

STATE:	CODE	COUNTY:	CODE
Kentucky	21	Jefferson	111



3. PHOTO REFERENCE

PHOTO CREDIT: Jefferson County Archives
DATE OF PHOTO: April 1, 1972
NEGATIVE FILED AT: Jefferson County Archives

4. IDENTIFICATION

DESCRIBE VIEW, DIRECTION, ETC.
Houses on west side of St. James Court, facing south.

SEE INSTRUCTIONS

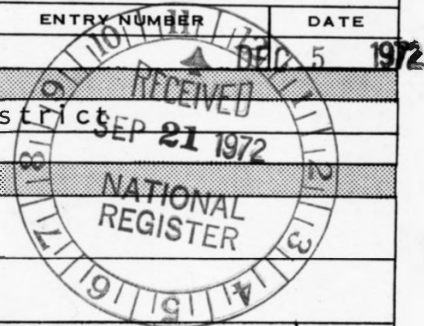


UNITED STATES DEPARTMENT OF THE INTERIOR
NATIONAL PARK SERVICE

NATIONAL REGISTER OF HISTORIC PLACES
PROPERTY PHOTOGRAPH FORM

(Type all entries - attach to or enclose with photograph)

STATE		Kentucky	
COUNTY		Jefferson	
FOR NPS USE ONLY			
ENTRY NUMBER	DATE		
	SEP 25 1972		



1. NAME			
COMMON:	St. James-Belgravia Historic District		
AND/OR HISTORIC:	Southern Exposition Site		
2. LOCATION			
STREET AND NUMBER:			
See enclosed map of district			
CITY OR TOWN:			
Louisville			
STATE:	CODE	COUNTY:	CODE
Kentucky	21	Jefferson	111
3. PHOTO REFERENCE			
PHOTO CREDIT:	Jefferson County Archives		
DATE OF PHOTO:	April 1, 1972		
NEGATIVE FILED AT:	Jefferson County Archives		
4. IDENTIFICATION			
DESCRIBE VIEW, DIRECTION, ETC.			
Houses on west side of St. James Court, looking north			

SEE INSTRUCTIONS



UNITED STATES DEPARTMENT OF THE INTERIOR
NATIONAL PARK SERVICE

NATIONAL REGISTER OF HISTORIC PLACES
PROPERTY PHOTOGRAPH FORM

(Type all entries - attach to or enclose with photograph)

STATE		Kentucky	
COUNTY		Jefferson	
FOR NPS USE ONLY			
ENTRY NUMBER		DATE	
DEC 5 1972			

1. NAME

COMMON: St. James-Belgravia Historic District
AND/OR HISTORIC: Southern Exposition Site

2. LOCATION

STREET AND NUMBER:
See enclosed Map of District

CITY OR TOWN:
Louisville

STATE:
Kentucky

CODE
21

COUNTY:
Jefferson

CODE
111

3. PHOTO REFERENCE

PHOTO CREDIT: Jefferson County Archives


DATE OF PHOTO: April 1, 1972

NEGATIVE FILED AT:
Jefferson County Archives

4. IDENTIFICATION

DESCRIBE VIEW, DIRECTION, ETC.

Houses on west side of St. James Court.



SEE INSTRUCTIONS



Long

4234
1.3 MI. TO U.S. 31E
BARDSTOWN 40 MI.

270 000 FEET
(KY.)

← site of
1883 Exposition
ST. JAMES-BELGRAVE
HISTORIC DISTRICT

LAT.
NW 38° 14' 51"
NE 38 14 50
SE 38 14 32
SW 38 14 31

LONG.
NW 85° 45' 55"
NE 85 45 45
SE 85 45 47
SW 85 45 56

12'30"
UTM
NE 16/608460/
4232000
SE 16/608380/
4231400
SW 16/608070/
4231420
NW 16/608160/
4232030
CD

1.4 MI. TO U.S. 150
1.4 MI. TO U.S. 31E & 150
2.8 MI. TO U.S. 31E & 150
1.4 MI. TO INTERSTATE 264
1.1 MI. TO INTERSTATE 65
1.1 MI. TO INTERSTATE 65
1.1 MI. TO U.S. 460