

PH0000639

Form 10-300
(July 1969)

UNITED STATES DEPARTMENT OF THE INTERIOR
NATIONAL PARK SERVICE

NATIONAL REGISTER OF HISTORIC PLACES INVENTORY - NOMINATION FORM

(Type all entries - complete applicable sections)

STATE: Alabama	
COUNTY: Madison	
FOR NPS USE ONLY	
ENTRY NUMBER JAN 4 1973	DATE



1. NAME

COMMON:
Twickenham Historic District

AND/OR HISTORIC:

2. LOCATION

STREET AND NUMBER:

CITY OR TOWN:
Huntsville

STATE: Alabama CODE: 01 COUNTY: Madison CODE: 089

3. CLASSIFICATION

CATEGORY (Check One)	OWNERSHIP	STATUS	ACCESSIBLE TO THE PUBLIC
<input checked="" type="checkbox"/> District <input type="checkbox"/> Building <input type="checkbox"/> Site <input type="checkbox"/> Structure <input type="checkbox"/> Object	<input type="checkbox"/> Public <input type="checkbox"/> Private <input checked="" type="checkbox"/> Both	<input checked="" type="checkbox"/> Occupied <input type="checkbox"/> Unoccupied <input type="checkbox"/> Preservation work in progress	Yes: <input type="checkbox"/> Restricted <input checked="" type="checkbox"/> Unrestricted <input type="checkbox"/> No

PRESENT USE (Check One or More as Appropriate)

<input type="checkbox"/> Agricultural	<input type="checkbox"/> Government	<input type="checkbox"/> Park	<input type="checkbox"/> Transportation	<input type="checkbox"/> Comments
<input checked="" type="checkbox"/> Commercial	<input type="checkbox"/> Industrial	<input checked="" type="checkbox"/> Private Residence	<input type="checkbox"/> Other (Specify)	_____
<input type="checkbox"/> Educational	<input type="checkbox"/> Military	<input type="checkbox"/> Religious	_____	_____
<input type="checkbox"/> Entertainment	<input type="checkbox"/> Museum	<input type="checkbox"/> Scientific	_____	_____

4. OWNER OF PROPERTY

OWNER'S NAME:
Multiple Public & Private

STREET AND NUMBER:

CITY OR TOWN: STATE: CODE:

5. LOCATION OF LEGAL DESCRIPTION

COURTHOUSE, REGISTRY OF DEEDS, ETC.:
Madison County Courthouse

STREET AND NUMBER:
Courthouse Square

CITY OR TOWN: STATE: Alabama CODE: 01

6. REPRESENTATION IN EXISTING SURVEYS

TITLE OF SURVEY:
HABS

DATE OF SURVEY: 1935 Federal State County Local

DEPOSITORY FOR SURVEY RECORDS:
Library of Congress

STREET AND NUMBER:

CITY OR TOWN: STATE: D. C. CODE: 08

SEE INSTRUCTIONS

STATE:

COUNTY:

JAN 4 1973

ENTRY NUMBER

DATE

FOR NPS USE ONLY

7 DESCRIPTION

CONDITION

(Check One)					
<input type="checkbox"/> Excellent	<input checked="" type="checkbox"/> Good	<input type="checkbox"/> Fair	<input type="checkbox"/> Deteriorated	<input type="checkbox"/> Ruins	<input type="checkbox"/> Unexposed
(Check One)			(Check One)		
<input checked="" type="checkbox"/> Altered			<input type="checkbox"/> Unaltered		
			<input type="checkbox"/> Moved		
			<input checked="" type="checkbox"/> Original Site		

DESCRIBE THE PRESENT AND ORIGINAL (if known) PHYSICAL APPEARANCE

The Twickenham Historic District is predominately residential, encompassing an area of approximately 12 blocks located near the center of Huntsville and containing some 300 structures. The principle of the Twickenham Historic District is that it recognizes that every period of architecture, old or recent, is worthy of respect and that it is beneficial to study the various periods side-by-side. The district itself is a museum of architecture spanning sixteen decades, containing all of the periods of architectural styles. A large percentage of the structures are architecturally noteworthy. They range from a two-room, two-story frame Federal, to large mansions of several periods. Styling details peculiar to all of the major American architects - Latrobe, Nichols, locally famous George Steele, Downing, Richardson, and Wright are easily discerned within the district. Some of the best houses date from the 1920's, having modest echoes of Greene & Greene.

A complete list of structures and a verbal boundry is included in the Addendum.



SEE INSTRUCTIONS

B. SIGNIFICANCE


PERIOD (Check One or More as Appropriate)

<input type="checkbox"/> Pre-Columbian	<input type="checkbox"/> 16th Century	<input type="checkbox"/> 18th Century	<input checked="" type="checkbox"/> 20th Century
<input type="checkbox"/> 15th Century	<input type="checkbox"/> 17th Century	<input checked="" type="checkbox"/> 19th Century	

SPECIFIC DATE(S) (If Applicable and Known)

AREAS OF SIGNIFICANCE (Check One or More as Appropriate)

<input type="checkbox"/> Aboriginal	<input type="checkbox"/> Education	<input type="checkbox"/> Political	<input type="checkbox"/> Urban Planning
<input type="checkbox"/> Prehistoric	<input type="checkbox"/> Engineering	<input type="checkbox"/> Religion/Philosophy	<input type="checkbox"/> Other (Specify)
<input type="checkbox"/> Historic	<input type="checkbox"/> Industry	<input type="checkbox"/> Science	
<input type="checkbox"/> Agriculture	<input type="checkbox"/> Invention	<input type="checkbox"/> Sculpture	
<input checked="" type="checkbox"/> Architecture	<input type="checkbox"/> Landscape Architecture	<input type="checkbox"/> Social/Humanitarian	
<input type="checkbox"/> Art	<input type="checkbox"/> Literature	<input type="checkbox"/> Theater	
<input type="checkbox"/> Commerce	<input type="checkbox"/> Military	<input type="checkbox"/> Transportation	
<input type="checkbox"/> Communications	<input type="checkbox"/> Music		
<input type="checkbox"/> Conservation			



STATEMENT OF SIGNIFICANCE

The Twickenham Historic District contains a preponderance of Huntsville's best 150-year-old architecture, excellent examples of the styles of homes built from 1840 to 1920, and was the residence of several prominent Alabamians.

In an effort to forestall the ultimate destruction of a part of historic Huntsville, several interested organizations banded together to request that the City Council create a historic district in order to preserve intact an area which contained a large number of homes and churches constructed during the first half of the nineteenth century. With the aid of William Murtaugh, then Educational Director of the National Trust for Historic Preservation, the boundries were defined in such a way as to encompass a living architectural museum of structures built over a period of time from 1814 to 1972.

Twickenham, the name chosen for the district, was derived from the first official name given to the town when it was chosen as the county seat by a board of commissioners on July 5, 1810. Within the District there are fifty-eight homes of various architectural types built prior to 1860 that have been researched and identified. Nine of these homes were included in the Historic American Buildings Survey in 1935. The detailed plans of these structures are on file in the Library of Congress. Excellent examples of Gothic, Eastlake, and Queen Anne homes are also included in the District as well as modern homes.

The Twickenham Historic District can be classified as a "living museum of architecture" because all of its structures are currently occupied and are being used for residential or professional purposes.

Since the movement to establish a historical district began in 1962, at least eight old homes have been purchased in the area. These have been restored or are in the process of being restored. One old residence of Clinton Avenue scheduled to be demolished by the Housing Authority has been purchased and redeveloped on a lot in the District. An effort is being made to make new construction within the district compatiable with existing buildings.

The Twickenham Historic District was officially created by ordinance of the City Council on March 23, 1972.

SEE INSTRUCTIONS

9. MAJOR BIBLIOGRAPHICAL REFERENCES

Betts, E. C. Historic Huntsville. Birmingham, Alabama: Southern University Press, 1966.

McMillan, Malcolm C. The Land Called Alabama. Austin, Texas: Steck-Vaughn Co., 1968.

Summersell, Charles Grayson. Alabama History. Birmingham, Alabama: Colonial Press, 1961.

10. GEOGRAPHICAL DATA

LATITUDE AND LONGITUDE COORDINATES DEFINING A RECTANGLE LOCATING THE PROPERTY			O R	LATITUDE AND LONGITUDE COORDINATES DEFINING THE CENTER POINT OF A PROPERTY OF LESS THAN TEN ACRES		
CORNER	LATITUDE	LONGITUDE		LATITUDE	LONGITUDE	
	Degrees Minutes Seconds	Degrees Minutes Seconds		Degrees Minutes Seconds	Degrees Minutes Seconds	
NW	34 ° 44 ' 06 "	86 ° 35 ' 08 "		0	0	
NE	34 ° 43 ' 31 "	86 ° 34 ' 45 "				
SE	34 ° 43 ' 50 "	86 ° 34 ' 12 "				
SW	34 ° 44 ' 18 "	86 ° 34 ' 37 "				

APPROXIMATE ACREAGE OF NOMINATED PROPERTY: Approximately 150 acres

LIST ALL STATES AND COUNTIES FOR PROPERTIES OVERLAPPING STATE OR COUNTY BOUNDARIES

STATE:	CODE	COUNTY	CODE

11. FORM PREPARED BY

NAME AND TITLE:
W. Warner Floyd, Executive Director

ORGANIZATION: Alabama Historical Commission DATE: August 8, 1972

STREET AND NUMBER:
305 South Lawrence Street

CITY OR TOWN: Montgomery STATE: Alabama CODE: 01

12. STATE LIAISON OFFICER CERTIFICATION NATIONAL REGISTER VERIFICATION

As the designated State Liaison Officer for the National Historic Preservation Act of 1966 (Public Law 89-665), I hereby nominate this property for inclusion in the National Register and certify that it has been evaluated according to the criteria and procedures set forth by the National Park Service. The recommended level of significance of this nomination is:

National State Local

Name Miss B. Howard, Jr.

Title SLC

Date September 8, 1972

I hereby certify that this property is included in the National Register.

Robert Ken Utley
Chief, Office of Archeology and Historic Preservation

Date 1/4/73

ATTEST:

William J. Mumford
Keeper of The National Register

Date 12-27-72

SEE INSTRUCTIONS

**NATIONAL REGISTER OF HISTORIC PLACES
INVENTORY - NOMINATION FORM**

(Continuation Sheet)

STATE	
Alabama	
COUNTY	
Madison	
FOR NPS USE ONLY	
ENTRY NUMBER	DATE
JAN 4	1973

(Number all entries)

ADDENDUM

Classification Code

- 1814-1830 - Federal
- 1830-1845 - Greek Revival
- 1845-1860 - Early Victorian, Italianate, Gothic Revival
- 1860-1910 - Late Victorian
- 1910-1972 - Recent



FEDERAL

<u>Address</u>	<u>Style</u>	<u>Date</u>	
518 Adams	Federal	1835	HABS
528 Adams	Federal	1825	
600 Adams	Federal	1825	
306 Bannister	Federal	1830	
407 Echols	Federal	1814	HABS
208 Eustis	Federal	1817	
513 Eustis	Federal	1830	HABS
307 Franklin	Federal	1820	
405 Franklin	Federal	1821	
515 Franklin	Federal	1819	
516 Franklin	Federal	1819	
517 Franklin	Federal	1820	HABS
527 Franklin	Federal	1818	
558 Franklin	Federal	1826	
600 Franklin	Federal	1820	
614 Franklin	Federal	1822	

NATIONAL REGISTER OF HISTORIC PLACES
INVENTORY - NOMINATION FORM

(Continuation Sheet)

STATE Alabama	
COUNTY Madison	
FOR NPS USE ONLY	
ENTRY NUMBER	DATE
JAN 4	1973

(Number all entries)

LATE VICTORIAN

<u>Address</u>	<u>Style</u>	<u>Date</u>
609 Adams	Late Victorian	
612 Adams	Late Victorian	
619 Adams	Late Victorian	
701 Adams	Late Victorian	
308 Eustis	Late Victorian	
407 Eustis	Late Victorian	
411 Eustis	Late Victorian	
419 Eustis	Late Victorian	
423 Eustis	Late Victorian	
503 Eustis	Late Victorian	
504 Eustis	Late Victorian	1861
506 Eustis	Late Victorian	1861
620 Eustis	Late Victorian	1900
403 Franklin	Late Victorian	
500 Franklin	Late Victorian	1890
501 Franklin	Late Victorian	1900
506 Franklin	Late Victorian	
531 Franklin	Late Victorian	
603 Franklin	Late Victorian	
607 Franklin	Late Victorian	
608 Franklin	Late Victorian	



NATIONAL REGISTER OF HISTORIC PLACES
INVENTORY - NOMINATION FORM

STATE	Alabama
COUNTY	Madison
FOR NPS USE ONLY	
ENTRY NUMBER	1073
DATE	JAN 4 1973

(Continuation Sheet)

(Number all entries)

GREEK REVIVAL

Address

312 White

300 Williams

EARLY VICTORIAN

517 Adams

603 Adams

702 Adams

704 Adams

706 Adams

710 Adams

512 Eustis

602 Eustis

313 Franklin

524 Franklin

312 Lincoln

424 McClung

405 Randolph

413 Randolph


423 Randolph

LATE VICTORIAN

526 Adams

604 Adams

608 Adams



Style

Date

Greek Revival

1836

HABS

Greek Revival

1830

HABS

Early Victorian

1848

HABS

Early Victorian

1857

Early Victorian

1858

Early Victorian

1853

Early Victorian

1854

Early Victorian

1830

Early Victorian

1843

Early Victorian

Early Victorian

1849

Early Victorian

1855

Early Victorian

1860

Early Victorian

1858

Early Victorian

1855

Early Victorian

1851

Early Victorian

1850

Late Victorian

Late Victorian

1871

Late Victorian

1858

NATIONAL REGISTER OF HISTORIC PLACES
INVENTORY - NOMINATION FORM

(Continuation Sheet)

STATE Alabama	
COUNTY Madison	
FOR NPS USE ONLY	
ENTRY NUMBER JAN 4	DATE 1973

(Number all entries)

LATE VICTORIAN

<u>Address</u>	<u>Style</u>	<u>Date</u>
204 Gates	Late Victorian	
304 Gates	Late Victorian	
310 Greene	Late Victorian	
611 Greene	Late Victorian	
703 Greene	Late Victorian	
707 Greene	Late Victorian	
410 Lincoln	Late Victorian	
414 Locust	Late Victorian	
416 Locust	Late Victorian	
426 Locust	Late Victorian	
427 Locust	Late Victorian	
429 Locust	Late Victorian	
435 Locust	Late Victorian	
417 McClung	Late Victorian	1867-72
418 McClung	Late Victorian	
420 McClung	Late Victorian	
421 McClung	Late Victorian	
219 Randolph	Late Victorian	1867-70
404 Randolph	Late Victorian	1898
410 Randolph	Late Victorian	
424 Randolph	Late Victorian	



NATIONAL REGISTER OF HISTORIC PLACES
INVENTORY - NOMINATION FORM

(Continuation Sheet)

STATE Alabama	
COUNTY Madison	
FOR NPS USE ONLY	
ENTRY NUMBER JAN 4	DATE 1973

(Number all entries)

FEDERAL

Address

621 Franklin
206 Gates
300 Gates
311 Lincoln
401 Lincoln
409 Randolph
414 Randolph
205 Williams


Style

Federal
Federal
Federal
Federal
Federal
Federal
Federal
Federal

Date

1820
1818
1818
1825
1814
1830
1832
1818

HABS



GREEK REVIVAL

511 Adams
301 Franklin
601 Franklin
203 Lincoln
209 Lincoln
413 McClung
416 McClung
450 McClung
309 Randolph
420 Randolph
519 Randolph
603 Randolph

Greek Revival
Greek Revival
Greek Revival
Greek Revival
Greek Revival
Greek Revival
Greek Revival
Greek Revival
Greek Revival
Greek Revival
Greek Revival
Greek Revival

1837
1832
1835
1830
1837
1835
1838
1835
1827
1832
1832
1832

NATIONAL REGISTER OF HISTORIC PLACES
INVENTORY - NOMINATION FORM

(Continuation Sheet)

STATE	
Alabama	
COUNTY	
Madison	
FOR NPS USE ONLY	
ENTRY NUMBER	DATE
JAN 4	1973

(Number all entries)

LATE VICTORIAN

<u>Address</u>	<u>Style</u>	<u>Date</u>
500 Randolph	Late Victorian	
502 Randolph	Late Victorian	
511 Randolph	Late Victorian	
512 Randolph	Late Victorian	1831-1876
515 Randolph	Late Victorian	
313 White	Late Victorian	
315 White	Late Victorian	
400 White	Late Victorian	
401 White	Late Victorian	
403 White	Late Victorian	
405 White	Late Victorian	
210 Williams	Late Victorian	
312 Williams	Late Victorian	1875



RECENT

<u>Address</u>	<u>Style</u>	<u>Date</u>
501 Adams	Recent	
503 Adams	Recent	
507 Adams	Recent	
508 Adams	Recent	
509 Adams	Recent	
512 Adams	Recent	
513 Adams	Recent	

**NATIONAL REGISTER OF HISTORIC PLACES
INVENTORY - NOMINATION FORM**

(Continuation Sheet)

STATE	Alabama	
COUNTY	Madison	
FOR NPS USE ONLY		
ENTRY NUMBER	JAN 4	1973
DATE		

(Number all entries)

RECENT

<u>Address</u>	<u>Style</u>	<u>Date</u>
524 Adams	Recent	
703 Adams	Recent	
707 Adams	Recent	
708 Adams	Recent	
709 Adams	Recent	
300 California	Recent	
302 California	Recent	
304 California	Recent	
406 California	Recent	
1 Cruse Alley	Recent	
3 Cruse Alley	Recent	
5 Cruse Alley	Recent	
7 Cruse Alley	Recent	
402 Echols	Recent	
405 Echols	Recent	
407 Echols	Recent	
409 Echols	Recent	
411 Echols	Recent	
413 Echols	Recent	
415 Echols	Recent	
418 Echols	Recent	
420 Echols	Recent	



NATIONAL REGISTER OF HISTORIC PLACES
INVENTORY - NOMINATION FORM

(Continuation Sheet)

STATE	Alabama	
COUNTY	Madison	
FOR NPS USE ONLY		
ENTRY NUMBER	JAN 4	1973
DATE		

(Number all entries)

RECENT

Address

Style

Address

422 Echols

Recent

423 Echols

Recent

424 Echols

Recent

426 Echols

Recent

427 Echols

Recent

428 Echols

Recent

430 Echols

Recent

431 Echols

Recent

432 Echols

Recent

433 Echols

Recent

304 Eustis

Recent

306 Eustis

Recent

406 Eustis

Recent

408 Eustis

Recent

409 Eustis

Recent

413 Eustis

Recent

414 Eustis

Recent

415 Eustis

Recent

416 Eustis

Recent

417 Eustis

Recent

418 Eustis

Recent



NATIONAL REGISTER OF HISTORIC PLACES
INVENTORY - NOMINATION FORM

(Continuation Sheet)

STATE	
Alabama	
COUNTY	
Madison	
FOR NPS USE ONLY	
ENTRANCE NUMBER	DATE
JAN 4	1973

(Number all entries)

REGENT

Address

Style

Date

420 Eustis	Recent	
422 Eustis	Recent	
424 Eustis	Recent	
425 Eustis	Recent	
426 Eustis	Recent	
427 Eustis	Recent	
428 Eustis	Recent	
500 Eustis	Recent	
505 Eustis	Recent	
508 Eustis	Recent	
509 Eustis	Recent	
515 Eustis	Recent	
516 Eustis	Recent	
517 Eustis	Recent	
600 Eustis	Recent	
601 Eustis	Recent	
603 Eustis	Recent	
704 Eustis	Recent	
315 Eustis	Recent	
401 Franklin	Recent	
507 Franklin	Recent	
508 Franklin	Recent	



NATIONAL REGISTER OF HISTORIC PLACES
INVENTORY - NOMINATION FORM

(Continuation Sheet)

STATE	Alabama	
COUNTY	Madison	
FOR NPS USE ONLY		
ENTRY NUMBER	JAN 4	1973
DATE		

(Number all entries)

RECENT

<u>Address</u>	<u>Style</u>	<u>Date</u>
509 Franklin	Recent	
512 Franklin	Recent	
520 Franklin	Recent	
604 Franklin	Recent	
612 Franklin	Recent	
615 Franklin	Recent	
117 Greene	Recent	
203 Greene	Recent	
215 Greene	Recent	
219 Greene	Recent	
311 Greene	Recent	
607 Greene	Recent	
609 Greene	Recent	
205 Lincoln	Recent	
206 Lincoln	Recent	
207 Lincoln	Recent	
208 Lincoln	Recent	
210 Lincoln	Recent	
212 Lincoln	Recent	
301 Lincoln	Recent	
303 Lincoln	Recent	



NATIONAL REGISTER OF HISTORIC PLACES
INVENTORY - NOMINATION FORM

(Continuation Sheet)

STATE Alabama	
COUNTY Madison	
FOR NPS USE ONLY	
ENTRY NUMBER JAN 4	DATE 1973

(Number all entries)

RECENT

Address

Style

Date

305 Lincoln	Recent	
309 Lincoln	Recent	
310 Lincoln	Recent	
402 Lincoln	Recent	
405 Lincoln	Recent	
409 Lincoln	Recent	
408 Locust	Recent	
412 Locust	Recent	
413 Locust	Recent	
415 Locust	Recent	
417 Locust	Recent	
418 Locust	Recent	
419 Locust	Recent	
422 Locust	Recent	
423 Locust	Recent	
424 Locust	Recent	
425 Locust	Recent	
430 Locust	Recent	
432 Locust	Recent	
433 Locust	Recent	
434 Locust	Recent	
436 Locust	Recent	



NATIONAL REGISTER OF HISTORIC PLACES
INVENTORY - NOMINATION FORM

(Continuation Sheet)

STATE Alabama	
COUNTY Madison	
FOR NPS USE ONLY	
ENTRY NUMBER JAN 4 1973	DATE

(Number all entries)

RECENT

<u>Address</u>	<u>Style</u>	<u>Date</u>
437 Locust	Recent	
438 Locust	Recent	
439 Locust	Recent	
440 Locust	Recent	
443 Locust	Recent	
414 McClung	Recent	
425 McClung	Recent	
427 McClung	Recent	
428 McClung	Recent	
430 McClung	Recent	
432 McClung	Recent	
433 McClung	Recent	
436 McClung	Recent	
437 McClung	Recent	
445 McClung	Recent	
446 McClung	Recent	
447 McClung	Recent	
448 McClung	Recent	
449 McClung	Recent	
301 Randolph	Recent	
303 Randolph	Recent	
308 Randolph	Recent	
310 Randolph	Recent	



NATIONAL REGISTER OF HISTORIC PLACES
INVENTORY - NOMINATION FORM

(Continuation Sheet)

STATE	
Alabama	
COUNTY	
Madison	
FOR NPS USE ONLY	
ENTRY NUMBER	DATE
JAN 4 1973	

(Number all entries)


RECENT

Address

Style

Date

312 Randolph	Recent	
401 Randolph	Recent	
408 Randolph	Recent	
412 Randolph	Recent	
415 Randolph	Recent	
416 Randolph	Recent	
417 Randolph	Recent	
419 Randolph	Recent	
421 Randolph	Recent	
422 Randolph	Recent	
426 Randolph	Recent	
501 Randolph	Recent	
503 Randolph	Recent	
504 Randolph	Recent	
505 Randolph	Recent	
506 Randolph	Recent	
507 Randolph	Recent	
509 Randolph	Recent	
510 Randolph	Recent	
513 Randolph	Recent	
516 Randolph	Recent	



NATIONAL REGISTER OF HISTORIC PLACES
INVENTORY - NOMINATION FORM

(Continuation Sheet)

STATE	
Alabama	
COUNTY	
Madison	
FOR NPS USE ONLY	
ENTRY NUMBER	DATE
JAN 4	1973

(Number all entries)

RECENT

Address

Style

Date

600 Randolph	Recent	
607 Randolph	Recent	
604 Randolph	Recent	
609 Randolph	Recent	
611 Randolph	Recent	
613 Randolph	Recent	
303 White	Recent	
304 White	Recent	
305 White	Recent	
306 White	Recent	
308 White	Recent	
310 White	Recent	
312 White	Recent	
111 White	Recent	
311 White	Recent	
314 White	Recent	
316 White	Recent	
317 White	Recent	
318 White	Recent	
402 White	Recent	
404 White	Recent	
104 Williams	Recent	



**NATIONAL REGISTER OF HISTORIC PLACES
INVENTORY - NOMINATION FORM**

(Continuation Sheet)

STATE Alabama	
COUNTY Madison	
FOR NPS USE ONLY	
ENTRY NUMBER JAN 4 1973	DATE

(Number all entries)

RECENT

Address

Style

Date

106 Williams

Recent

301 Williams

Recent



**NATIONAL REGISTER OF HISTORIC PLACES
INVENTORY - NOMINATION FORM**

(Continuation Sheet)

STATE	
Alabama	
COUNTY	
Madison	
FOR NPS USE ONLY	
ENTRY NUMBER	DATE
JAN 4	1973

(Number all entries)

MAJOR BIBLIOGRAPHICAL REFERENCES - NOMINATION FORM

"Twickenham Historic District." Unpublished materials collected by
Twickenham Historic Preservation District Association.



NATIONAL REGISTER OF HISTORIC PLACES
INVENTORY - NOMINATION FORM

(Continuation Sheet)


STATE	Alabama
COUNTY	Madison
FOR NPS USE ONLY	
ENTRY NUMBER	DATE
	JAN 4 1973

(Number all entries)

ADDENDUM

Verbal Description of District Boundaries

Beginning at a point located at the intersection of the centerlines of Franklin Street and Peter Fagan Creek; thence, proceeding westerly along the centerline of Peter Fagan Creek, as it meanders, for a distance of approximately 210 feet to a point, said point is further described as being the southwest corner of Lot, b, Block 211; thence, proceeding northwesterly along the western boundary of Lot b, Block 211, and its extension, for a distance of approximately 359 feet to a point on the southern boundary of Lot c, Block 211; thence proceeding westerly along the southern boundary of Lot c, Block 211, for a distance of approximately 8 feet to the southwest corner of Lot c, Block 211; thence, proceeding northwesterly along the western boundaries of Lots c, b, and a, Block 211, and their extension for a distance of approximately 444 feet to the southwest corner of Lot 8d, Block 210; thence, proceeding northwesterly along the western boundaries of Lots 8d, 7d, 6d, and 6c, Block 210, for a distance of approximately 488 feet to a point on the southern boundary of Lot 5, Block 210; thence, proceeding westerly along the southern boundary of Lot 5, Block 210 for a distance of approximately 20 feet to the south corner of Lot 5, Block 210; thence, proceeding northwesterly along the western boundaries of Lots 5 and 3, Block 210 and their extension, for a distance of approximately 229 feet to a point on the centerline of Williams Avenue; thence, proceeding northeasterly along the centerline of Williams Avenue for a distance of approximately 200 feet to a point on the centerline of Franklin Street; thence, proceeding northwesterly along the centerline of Franklin Street for a distance of approximately 715 feet to a point lying on the centerline of Eustis Avenue; thence, proceeding northeasterly along the centerline of Eustis Avenue for a distance of approximately 360 feet to a point on the centerline of Green Street; thence, proceeding northwesterly along the centerline of Green Street for a distance of approximately 365 feet to a point on the centerline of Randolph Avenue, thence, proceeding southwesterly along the centerline of Randolph Avenue for a distance of approximately 140 feet to the western boundary of Lot 2, Block 30, if extended; thence, proceeding northwesterly along the western boundary of Lot 2, Block 30, for a distance of approximately 177 feet to the northwest corner of Lot 2, Block 30; thence, proceeding northeasterly along the northern boundaries of Lots 2 and 3, Block 30 for a distance of approximately 140 feet to a point on the



NATIONAL REGISTER OF HISTORIC PLACES
INVENTORY - NOMINATION FORM


(Continuation Sheet)

STATE	Alabama	
COUNTY	Madison	
FOR NPS USE ONLY		
ENTRY NUMBER		DATE
		JAN 4 1973

(Number all entries)

Addendum
Verbal Description of District Boundaries

Page 2
Con't.



centerline of Green Street; thence, proceeding northwesterly along the centerline of Green Street for a distance of approximately 5 feet to a point on the northern boundary of Lot 4, Block 31, if extended; thence, proceeding northeasterly along the northern boundaries of Lots 4, 5, and 6, Block 31, and Lots 1 and 2, Block 32 and the extension of the northern boundary of Lot 2, Block 32, to a point on the centerline of Lincoln Street; thence, proceeding northeasterly along the extension of the northern boundary of Lot 3, Block 333, and the northern boundaries of Lots 3, Block 333, and the northern boundaries at Lots 3, 6a, 7a, 9b, e, f, g, h, and 13, Block 333 for a distance of approximately 796 feet to a point on the centerline of Figures alley according to G. W. Jones & Sons map of the City of Huntsville, 1929, thence, proceeding northeasterly along the northern boundaries of Lots 3a, b 5, 7, 9, 12a, 12b, and 13c, Block 332, and the extension of the northern boundary of Lot 13c, Block, 332, for a distance of approximately 390 feet to the centerline of Calhoun Street; thence, proceeding northeasterly along the extension of the northern boundary of Lot 12, Block 331, and the northern boundary of Lot 12, Block 331, and the southern boundaries of Lots 3, 4, 5, and 6, Block 331, and the extension of the southern boundary of Lot 6, Block 331, for a distance of approximately 498 feet to a point on the centerline of White Street; thence, proceeding southeasterly along the centerline of White Street for a distance of approximately 324 feet to a point on the centerline of Wells Avenue said point is further described as lying on the north boundary of the southeast quarter of Section 36, T3s, R1s; thence, proceeding east along the centerline of Wells Avenue and the north boundary of the southeast quarter of Section 36, T3s, R1E for a distance of approximately 190 feet to a point; thence, proceeding south along the eastern boundary of the Church of Christ Scientist property to the centerline of Eustis Avenue; thence, proceeding east along the centerline of Eustis Avenue to the centerline of California Street; thence, proceeding southerly along the centerline of California Street to a point on the northeast corner of Block 1, Moorman-Newman addition; thence, proceeding southwesterly along the northern boundaries of the lots along the north side of Newman Avenue for a distance of approximately 1020 feet to a point lying approximately 140 feet east of the centerline of Adams Street; thence, proceeding southeasterly parallel to Adams Street for approximately 200 feet to a point on the centerline of Newman Avenue; thence, proceeding southwesterly along the centerline of Newman Avenue for a distance of approximately 140 feet to the centerline of Adams Street; thence, proceeding south easterly

**NATIONAL REGISTER OF HISTORIC PLACES
INVENTORY - NOMINATION FORM**

(Continuation Sheet)

STATE	Alabama
COUNTY	Madison
FOR NPS USE ONLY	
ENTRY NUMBER	JAN 4 1973
DATE	

(Number all entries)

Page 3
Con't

**Addendum
Verbal Description of District Boundaries**

along the centerline of Adams Street for a distance of approximately 130 feet to a point on the southern boundary of Lot 7, Block 206, if extended; thence, proceeding southwesterly along the extension of the southern boundary of Lot 7, Block 206, and the southern boundary of Lot 7, Block 206 for a distance of approximately 206 feet to the south corner of Lot 7, Block 206, thence, proceeding northwesterly along western boundaries of Lots 7, 6b, 6a, and 5, Block 206 for a distance of approximately 184 feet, to a point on the southern boundary of Lot 3, Block 206, thence, proceeding south-westerly along the southern boundary of Lot 3, Block 206 and its extension for a distance of approximately 311 feet to a point on the centerline of South Green Street; thence, proceeding southeasterly along the centerline of South Green Street to the southern boundary of Lot 12, Block 208, if extended; thence, proceeding southwesterly along the extension of the southern boundary of Lot 12, Block 208, and the southern boundary of Lot 12, Block 208, to its intersection with the centerline of Peter Fagan Creek, thence, proceeding northerly and northwesterly along the centerline of Peter Fagan Creek, as it meanders to a point at the intersection of the centerlines of Peter Fagan Creek and Franklin Street, the point of beginning.

