




KENTUCKY HISTORIC RESOURCES INVENTORY

Site No. CP-78

1. Historic Name(s) Reitman House		22. ADD/County Campbell <input checked="" type="checkbox"/> 019	
Original Owner Nicholas Reitman		23. U.S.G.S. Quadrant (15'/75') Alexandria <input checked="" type="checkbox"/> G.I.S. Mod. 136	
2. Present Name Reitman House		24. UTM Reference 16 727330 4319340	
3. Location Reitman Road		Zone Easting Northing	
4. Owner's Name Mrs. Stanley (Emily) Reitman		25. Coordinate Accuracy <input type="checkbox"/>	
5. Owner's Address 339 Reitman Road		26. Prehistoric Site Object Historic Site Structure <u>Building</u> Other	
6. Open to Public Yes <input type="checkbox"/> No <input checked="" type="checkbox"/>	7. Visible from road Yes <input checked="" type="checkbox"/> No <input type="checkbox"/>	8. Ownership <input checked="" type="checkbox"/> XX Private <input type="checkbox"/> Local <input type="checkbox"/> State <input type="checkbox"/> Federal <input type="checkbox"/>	
9. Local Contact/Organization Campbell County Heritage League		27. National Register District Name: German Settlement Properties Four Mile Creek Area <input type="checkbox"/>	
10. Site Plan with North Arrow		28. Significance Evaluation National Register <input type="checkbox"/> D	
11. Architect		29. Status <input type="checkbox"/> Date	
12. Builder N. Reitman		National Landmark <input type="checkbox"/>	
13. Date c.1840-1850 A <input checked="" type="checkbox"/> B <input type="checkbox"/>		National Register <input type="checkbox"/>	
14. Style A. Vernacular <input checked="" type="checkbox"/> V B. <input type="checkbox"/>		Landmark Certificate <input type="checkbox"/>	
15. Original Use Dwelling <input checked="" type="checkbox"/> A		Kentucky Survey <input checked="" type="checkbox"/> X May 15, 1979	
16. Present use Vacant		Local Landmark <input type="checkbox"/>	
17. Condition Poor: needs repairs <input type="checkbox"/> D		HABS/HAER <input type="checkbox"/>	
18. Description Three bay, two story stone I house overlooking the Four Mile Creek Valley. Original front may have faced east, but now oriented to the west. Two doors one to center passage and one to left room. Stairwell has diagonally set square spindles and chamfered newelpost exactly like the John Braun House (CP-64). Trim appears to have been Greek Revival, but much has been stripped. (Continue on Back)		30. Historic Theme Primary <u>Architecture</u> <input type="checkbox"/> C <input type="checkbox"/> Secondary <u>Ethnic History</u> <input type="checkbox"/> C <input type="checkbox"/> Other <u>Agriculture</u> <input type="checkbox"/> A <input type="checkbox"/>	
19. History Believed to have been built prior to 1850 by Nicholas Reitman. A native of Rhenish Bavaria, Reitman immigrated to the United States prior to 1855. After first building a log house on this site, Reitman replaced it with the present stone dwelling. Reitman owned several tracts		31. Endangered Yes <input checked="" type="checkbox"/> XX No <input type="checkbox"/>	
20. Significance Significant as an example of stone vernacular architecture and for its historical association with German settlement in the Four Mile Creek area of Campbell		32. Preservation Project Status <input type="checkbox"/>	
21. Source of Information Margaret Kopp Knable Ninth Census of the United States; 1870, Campbell County.		Actual Cost in \$ 1,000s <input type="checkbox"/>	
		33. ATTACH PHOTO	
		  	
		Roll No. 25 Picture No. 3 - 11 Direction	
		34. Prepared by: Carolyn Torma Edward A. Chappel	
		35. Organization Kentucky Heritage Council	
		36. Date May 15, 1979	
		37. Revision Dates 11-82 38. Staff Review Stephen Gordon	

18. Cellar space is whitewashed. Exterior bays have flat wooden lintels and simple stone lugsills, and the first floor bays feature the radiating voussoirs over the lintels. A wooden porch attached to the west elevation is a twentieth century addition. A large bank barn with raised limestone foundation stands approximately 750' north of the house.

19. of land in the area and is supposed to have built the St. Joseph's House in Camp Springs (CP-60). The present owners purchased the property in 1947 and are the sixth generation of Reitman's to reside here. Although the house is vacant, Mrs. Reitman is concerned about vandalism and would like to see the building rehabilitated.

20. County. The Reitmans were instrumental in developing the area, and this house is believed to be among the oldest German stone houses still standing. Because of its importance to the Four Mile Creek community, the house is included in the thematic nomination.

KENTUCKY HISTORIC RESOURCE INVENTORY SUPPLEMENT
BOUNDARY AND LOCATION INFORMATION

Historic Property Name Reitman House Site # CP-78

Multiple Resource/Thematic Nomination Title German Settlement Properties
Four Mile Creek Area

U.T.M. Coordinates - List multiple UTMs if property is ten or more acres.

A. 16 727330 4319340 D. _____

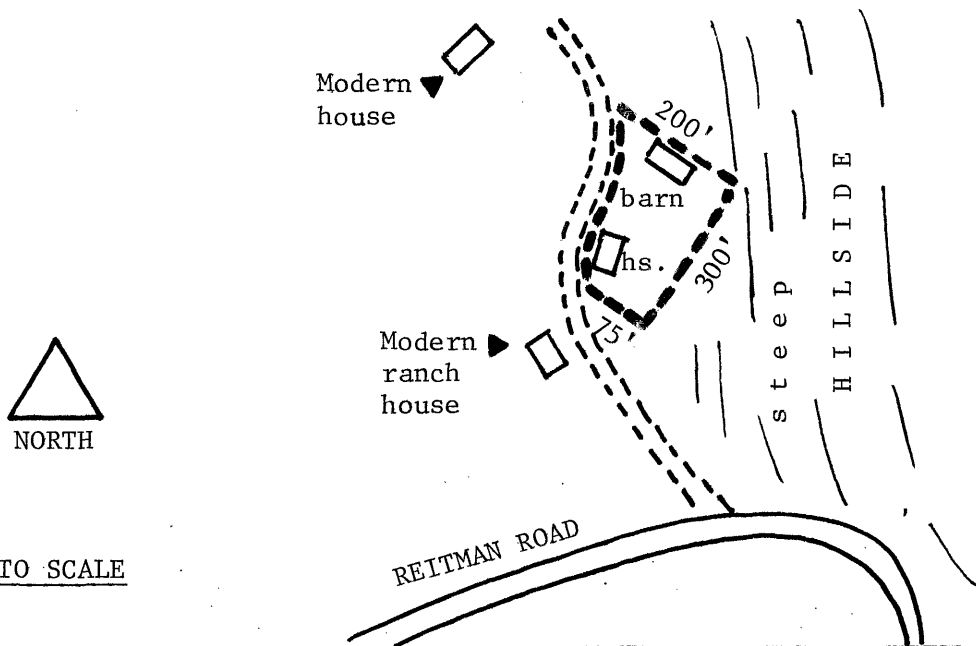
B. _____ E. _____

C. _____ F. _____

Verbal Boundary Description Acreage one acre approximately

Beginning at a point on gravel road approximately 900' northwest of Reitman Road, proceed east 200' along rear of barn, then proceed south 300' along brow of hill, then proceed west 75' to gravel driveway, then proceed north-northwest 300' to the point of origin. Boundaries include stone house and bank barn.

Sketch of Site Plan (Showing outbuildings, structures, landscape features and the site boundary as described above.)



Official Courthouse Property Reference: