MARLPIT HALL
TAYLOR HOUSE
OPEN

Form No. 10-301a
(7/72)

UNITED STATES DEPARTMENT OF THE INTERIOR
NATIONAL PARK SERVICE

1/15

NATIONAL REGISTER OF HISTORIC PLACES

PROPERTY PHOTOGRAPH FORM

(Type all entries - attach to or enclose with photograph)

STATE	New Jersey
COUNTY	Monmouth
FOR NPS USE ONLY	
ENTRY NUMBER	DATE MAY 3 1974

SEE INSTRUCTIONS

1. NAME

COMMON: Kings Highway District

AND/OR HISTORIC:

2. LOCATION

STREET AND NUMBER:

CITY OR TOWN: Middletown

STATE:	CODE	COUNTY:	CODE
New Jersey	34	Monmouth	025

3. PHOTO REFERENCE

PHOTO CREDIT: Charles Randall

DATE OF PHOTO: Fall, 1972

NEGATIVE FILED AT: photographers

RECEIVED JAN 8 1974 NATIONAL REGIST

4. IDENTIFICATION

DESCRIBE VIEW, DIRECTION, ETC.

Marlpit Hall - Village of Middletown, N.J.
camera facing northeast front of building

#1

☆ U.S. GOVERNMENT PRINTING OFFICE: 1973-729-152/1446 III-1

Form No. 10-301a
(7/72)

UNITED STATES DEPARTMENT OF THE INTERIOR
NATIONAL PARK SERVICE

2/15

NATIONAL REGISTER OF HISTORIC PLACES
PROPERTY PHOTOGRAPH FORM

(Type all entries - attach to or enclose with photograph)

STATE	
COUNTY	~~New Jersey~~ Monmouth
FOR NPS USE ONLY	
ENTRY NUMBER	DATE MAY 3 1974

SEE INSTRUCTIONS

1. NAME

COMMON: The Kings Highway District

AND/OR HISTORIC:

2. LOCATION

STREET AND NUMBER:

CITY OR TOWN: Middletown,

STATE:	CODE	COUNTY:	CODE
New Jersey	34	Monmouth	025

RECEIVED JAN 8 1974 NATIONAL REGISTER

3. PHOTO REFERENCE

PHOTO CREDIT: Charles Randall

DATE OF PHOTO: Fall, 1972

NEGATIVE FILED AT: photographers

4. IDENTIFICATION

DESCRIBE VIEW, DIRECTION, ETC.

Joseph Taylor House - Orchard House- Village of Middletown, N.J.
camera facing North - front of House

#2

☆ U.S. GOVERNMENT PRINTING OFFICE: 1973-729-152/1446 III-1



Form No. 10-301a
(7/72)

UNITED STATES DEPARTMENT OF THE INTERIOR
NATIONAL PARK SERVICE

3/15

NATIONAL REGISTER OF HISTORIC PLACES

PROPERTY PHOTOGRAPH FORM

(Type all entries - attach to or enclose with photograph)

STATE	New Jersey
COUNTY	Monmouth
FOR NPS USE ONLY	
ENTRY NUMBER	DATE MAY 3 1974

SEE INSTRUCTIONS

1. NAME

COMMON: The Kings Highway District

AND/OR HISTORIC:

2. LOCATION

STREET AND NUMBER:

CITY OR TOWN: Middletown

STATE:	CODE	COUNTY:	CODE
New Jersey	34	Monmouth	025

RECEIVED JAN 8 1974 NATIONAL REGISTER

3. PHOTO REFERENCE

PHOTO CREDIT: Charles Randall

DATE OF PHOTO: Fall, 1972

NEGATIVE FILED AT: photographers

4. IDENTIFICATION

DESCRIBE VIEW, DIRECTION, ETC.

Middletown Reformed Church, Village of Middletown, N.J.
camera facing North West - front of building

☆ U.S. GOVERNMENT PRINTING OFFICE: 1973-729-152/1446 III-1

Form No. 10-301a
(7/72)

UNITED STATES DEPARTMENT OF THE INTERIOR
NATIONAL PARK SERVICE

NATIONAL REGISTER OF HISTORIC PLACES

PROPERTY PHOTOGRAPH FORM

4/15

(Type all entries - attach to or enclose with photograph)

STATE	
New Jersey	
COUNTY	
Monmouth	
FOR NPS USE ONLY	
ENTRY NUMBER	DATE
	MAY 3 1974

SEE INSTRUCTIONS

1. NAME

COMMON: The Kings Highway District

AND/OR HISTORIC:

2. LOCATION

STREET AND NUMBER:

CITY OR TOWN: Middletown

STATE:	CODE	COUNTY:	CODE
New Jersey	34	Monmouth	025

3. PHOTO REFERENCE

PHOTO CREDIT: Charles Randall

DATE OF PHOTO: Fall, 1972

NEGATIVE FILED AT: photographers

RECEIVED JAN 8 1974 NATIONAL REGISTER

4. IDENTIFICATION

DESCRIBE VIEW, DIRECTION, ETC.

Bowne House- Rising Sun Tavern- Rainbow Inn- Village of Middletown, N.J.
camera facing south front of house

#1

☆ U.S. GOVERNMENT PRINTING OFFICE: 1973-729-152/1446 III-1

CONOVER AVENUE
KINGS HWY

Form No. 10-301a
(7/72)

UNITED STATES DEPARTMENT OF THE INTERIOR
NATIONAL PARK SERVICE

NATIONAL REGISTER OF HISTORIC PLACES

PROPERTY PHOTOGRAPH FORM

5/15

(Type all entries - attach to or enclose with photograph)

STATE	
New Jersey	
COUNTY	
Monmouth	
FOR NPS USE ONLY	
ENTRY NUMBER	DATE
	MAY 3 1974

SEE INSTRUCTIONS

1. NAME

COMMON: The Kings Highway District

AND/OR HISTORIC:

2. LOCATION

STREET AND NUMBER:

CITY OR TOWN: Middletown

STATE:	CODE	COUNTY:	CODE
New Je rsey	34	Monmouth	025

3. PHOTO REFERENCE

PHOTO CREDIT: Charles Randall

DATE OF PHOTO: Fall, 1972

NEGATIVE FILED AT: photographers

RECEIVED
JAN 8 1974
NATIONAL REGIST

4. IDENTIFICATION

DESCRIBE VIEW, DIRECTION, ETC.

Blacksmith's Shop, Village of Middletown
camera facing South east - rear of house

#5

☆ U.S. GOVERNMENT PRINTING OFFICE: 1973-729-152/1446 III-1

Form No. 10-301a
(7/72)

UNITED STATES DEPARTMENT OF THE INTERIOR
NATIONAL PARK SERVICE

NATIONAL REGISTER OF HISTORIC PLACES

PROPERTY PHOTOGRAPH FORM

6/15

(Type all entries - attach to or enclose with photograph)

STATE	
New Jersey	
COUNTY	
Monmouth	
FOR NPS USE ONLY	
ENTRY NUMBER	DATE
MAY 3 1974	

SEE INSTRUCTIONS

1. NAME

COMMON: The Kings Highway District

AND/OR HISTORIC:

2. LOCATION

STREET AND NUMBER:

CITY OR TOWN: Middletown

STATE:	CODE	COUNTY:	CODE
New Jersey	34	Monmouth	025

3. PHOTO REFERENCE

PHOTO CREDIT: Chalres Randall

DATE OF PHOTO: Fall, 1972

NEGATIVE FILED AT: photographers

RECEIVED
JAN 8 1974
NATIONAL REGISTE

4. IDENTIFICATION

DESCRIBE VIEW, DIRECTION, ETC.

camera facing north - front of house
Locustwood - Village of Middletown, N.J.

#6

☆ U.S. GOVERNMENT PRINTING OFFICE: 1973-729-152/1446 III-1



Form No. 10-301a
(7/72)

UNITED STATES DEPARTMENT OF THE INTERIOR
NATIONAL PARK SERVICE

NATIONAL REGISTER OF HISTORIC PLACES

PROPERTY PHOTOGRAPH FORM 7/15

(Type all entries - attach to or enclose with photograph)

STATE	
New Jersey	
COUNTY	
Monmouth	
FOR NPS USE ONLY	
ENTRY NUMBER	DATE
MAY 3 1974	

SEE INSTRUCTIONS

1. NAME

COMMON: The Kings Highway District

AND/OR HISTORIC:

2. LOCATION

STREET AND NUMBER:

CITY OR TOWN: Middletown

STATE: New Jersey | CODE: 34 | COUNTY: Monmouth | CODE: 025

RECEIVED
JAN 8 1974
NATIONAL REGISTER

3. PHOTO REFERENCE

PHOTO CREDIT: Maltby Jelliffe

DATE OF PHOTO: Fall, 1972

NEGATIVE FILED AT: photographers

4. IDENTIFICATION

DESCRIBE VIEW, DIRECTION, ETC.

Christ Church, Village of Middletown, N.J.
camera facing the Southeast front and side of Church

#7

☆ U.S. GOVERNMENT PRINTING OFFICE: 1973-729-152/1446 III-1

Form No. 10-301a
(7/72)

UNITED STATES DEPARTMENT OF THE INTERIOR
NATIONAL PARK SERVICE

NATIONAL REGISTER OF HISTORIC PLACES
PROPERTY PHOTOGRAPH FORM

8/15

(Type all entries - attach to or enclose with photograph)

STATE	
New Jersey	
COUNTY	
Monmouth	
FOR NPS USE ONLY	
ENTRY NUMBER	DATE
	MAY 3 1974

SEE INSTRUCTIONS

1. NAME

COMMON: ~~The Kings Highway District~~

AND/OR HISTORIC:

2. LOCATION

STREET AND NUMBER:

CITY OR TOWN: Middletown

STATE:	CODE	COUNTY:	CODE
New Jersey	34	Monmouth	025

3. PHOTO REFERENCE

PHOTO CREDIT: Charles Randall

DATE OF PHOTO: Fall, 1972

NEGATIVE FILED AT: photographer

RECEIVED
JAN 8 1974
NATIONAL REGISTER

4. IDENTIFICATION

DESCRIBE VIEW, DIRECTION, ETC.

Henry Taylor House - Village of Middletown, N.J.
camera facing south west - front of house

#8

☆ U.S. GOVERNMENT PRINTING OFFICE: 1973-729-152/1446 III-1



Form No. 10-301a
(7/72)

UNITED STATES DEPARTMENT OF THE INTERIOR
NATIONAL PARK SERVICE

NATIONAL REGISTER OF HISTORIC PLACES

PROPERTY PHOTOGRAPH FORM

9/15

(Type all entries - attach to or enclose with photograph)

STATE	
New Jersey	
COUNTY	
Monmouth	
FOR NPS USE ONLY	
ENTRY NUMBER	DATE
MAY 3 1974	

SEE INSTRUCTIONS

1. NAME

COMMON: The Kings Highway District

AND/OR HISTORIC:

2. LOCATION

STREET AND NUMBER:

CITY OR TOWN: Middletown

STATE:	CODE	COUNTY:	CODE
New Jersey	34	Monmouth	025

3. PHOTO REFERENCE

PHOTO CREDIT: Charles Randall

DATE OF PHOTO: Fall, 1972

NEGATIVE FILED AT: photographers

RECEIVED
JAN 8 1974
NATIONAL REGIST

4. IDENTIFICATION

DESCRIBE VIEW, DIRECTION, ETC.

Old First Church formerly First Baptist Church- Village of Middletown, NJ
camera facing northwest - front of building

#9

☆ U.S. GOVERNMENT PRINTING OFFICE: 1973-729-152/1446 III-1

Form No. 10-301a
(7/72)

UNITED STATES DEPARTMENT OF THE INTERIOR
NATIONAL PARK SERVICE

NATIONAL REGISTER OF HISTORIC PLACES

PROPERTY PHOTOGRAPH FORM

10/15

(Type all entries - attach to or enclose with photograph)

STATE	
COUNTY	~~New Jersey~~ Monmouth
FOR NPS USE ONLY	
ENTRY NUMBER	DATE
MAY 3 1974	

SEE INSTRUCTIONS

1. NAME

COMMON: ~~The Kings Highway District~~

AND/OR HISTORIC:

2. LOCATION

STREET AND NUMBER:

CITY OR TOWN: Middletown

STATE: New Jersey | CODE 34 | COUNTY: Monmouth | CODE 025

3. PHOTO REFERENCE

PHOTO CREDIT: Charles Randall

DATE OF PHOTO: Fall, 1972

NEGATIVE FILED AT: photographers

RECEIVED JAN 8 1974 NATION REGIST

4. IDENTIFICATION

DESCRIBE VIEW, DIRECTION, ETC.

The Murray House - Village of Middletown, N.J.
camera facing north - front of house

#10

☆ U.S. GOVERNMENT PRINTING OFFICE: 1973-729-152/1446 III-1



Form No. 10-301a
(7/72)

UNITED STATES DEPARTMENT OF THE INTERIOR
NATIONAL PARK SERVICE

NATIONAL REGISTER OF HISTORIC PLACES

PROPERTY PHOTOGRAPH FORM

11/15

(Type all entries - attach to or enclose with photograph)

STATE	
New Jersey	
COUNTY	
Monmouth	
FOR NPS USE ONLY	
ENTRY NUMBER	DATE
MAY 3 1974	

SEE INSTRUCTIONS

1. NAME

COMMON: The Kings Highway District

AND/OR HISTORIC:

2. LOCATION

STREET AND NUMBER:

CITY OR TOWN: Middletown

STATE: New Jersey | CODE 34 | COUNTY: Monmouth | CODE 025

RECEIVED JAN 8 1974 NATIONAL REGISTER

3. PHOTO REFERENCE

PHOTO CREDIT: Charles Randall

DATE OF PHOTO: Fall, 1972

NEGATIVE FILED AT: photographers

4. IDENTIFICATION

DESCRIBE VIEW, DIRECTION, ETC.

Richard Hartshorne House, Village of Middletown, NJ, camera facing South - rear of house

11

☆ U.S. GOVERNMENT PRINTING OFFICE: 1973-729-152/1446 III-1



Kings Highway District Monmouth County
Middletown

(7)

The Franklin Academy
Village of Middletown, N.
Residence of
Mrs. Maltby D. Jelliffe
Advisory List to N.R.H.P.

PROPERTY OF THE NATIONAL REGISTER

PHOTO BY
Charles A. Randall
23 Peach Blossom Lane
Middletown, N.J. 07748

72

Form No. 10-301a
(7/72)

UNITED STATES DEPARTMENT OF THE INTERIOR
NATIONAL PARK SERVICE

NATIONAL REGISTER OF HISTORIC PLACES

PROPERTY PHOTOGRAPH FORM

13/15

(Type all entries - attach to or enclose with photograph)

STATE	
New Jersey	
COUNTY	
Monmouth	
FOR NPS USE ONLY	
ENTRY NUMBER	DATE
MAY 3 1974	

SEE INSTRUCTIONS

1. NAME

COMMON: ~~The Kings Highway District~~

AND/OR HISTORIC:

2. LOCATION

STREET AND NUMBER:

CITY OR TOWN: Middletown,

STATE:	CODE	COUNTY:	CODE
New Jersey	34	Monmouth	025

3. PHOTO REFERENCE

PHOTO CREDIT: Charles Randall

DATE OF PHOTO: Fall, 1972

NEGATIVE FILED AT: photographers

4. IDENTIFICATION

DESCRIBE VIEW, DIRECTION, ETC.

Hendrickson-Morford House, Village of Middletown, N.J.
camera facing northwest - front of house

#13

RECEIVED
JAN 8 1974
NATIONAL REGISTER

☆ U.S. GOVERNMENT PRINTING OFFICE: 1973-729-152/1446 III-1

Form No. 10-301a
(7/72)

UNITED STATES DEPARTMENT OF THE INTERIOR
NATIONAL PARK SERVICE

NATIONAL REGISTER OF HISTORIC PLACES

PROPERTY PHOTOGRAPH FORM

14/15

(Type all entries - attach to or enclose with photograph)

STATE	New Jersey
COUNTY	Monmouth
FOR NPS USE ONLY	
ENTRY NUMBER	DATE
MAY 3 1974	

SEE INSTRUCTIONS

1. NAME

COMMON: ~~The Kings Highway District~~

AND/OR HISTORIC:

2. LOCATION

STREET AND NUMBER:

CITY OR TOWN: Middletown

STATE:	CODE	COUNTY:	CODE
New Jersey	34	Monmouth	025

3. PHOTO REFERENCE

PHOTO CREDIT: ~~Charles Randall~~

DATE OF PHOTO: ~~Fall, 1972~~

NEGATIVE FILED AT: photographers

RECEIVED
JAN 8 1974
NATIONAL REGISTE

4. IDENTIFICATION

DESCRIBE VIEW, DIRECTION, ETC.

Morford House - Village of Middletown, N.J.
camera facing northwest - front of house
#14

☆ U.S. GOVERNMENT PRINTING OFFICE: 1973-729-152/1446 III-1

Form No. 10-301a
(7/72)

UNITED STATES DEPARTMENT OF THE INTERIOR
NATIONAL PARK SERVICE

NATIONAL REGISTER OF HISTORIC PLACES
PROPERTY PHOTOGRAPH FORM

15/15

(Type all entries - attach to or enclose with photograph)

STATE	New Jersey
COUNTY	Monmouth
FOR NPS USE ONLY	
ENTRY NUMBER	DATE
	MAY 3 1974

SEE INSTRUCTIONS

1. NAME

COMMON: The Kings Highway District

AND/OR HISTORIC:

2. LOCATION

STREET AND NUMBER:

CITY OR TOWN: Middletown

STATE:	CODE	COUNTY:	CODE
New Jersey	34	Monmouth	025

3. PHOTO REFERENCE

PHOTO CREDIT: Charles Randall

DATE OF PHOTO: Fall, 1972

NEGATIVE FILED AT: photographers

4. IDENTIFICATION

DESCRIBE VIEW, DIRECTION, ETC.

Hendrickson House, Village of Middletown, NJ, camera facing south front of house

#15

RECEIVED
JAN 8 1974
NATIONAL REGISTE

☆ U.S. GOVERNMENT PRINTING OFFICE: 1973-729-152/1446 III-1