

United States Department of the Interior
National Park Service

National Register of Historic Places
Continuation Sheet

..... Name of Property
..... County and State
..... Name of multiple listing (if applicable)

Section number _____ Page _____ 1 _____

Supplementary Listing Record

NRIS Reference Number: RS100001917

Date Listed: 10/23/2018

Property Name: International Longshore and Warehouse Union (ILWU) Jack Wayne Hall Building

County: Hawaii

State: HI

This Property is listed in the National Register of Historic Places in accordance with the attached nomination documentation subject to the following exceptions, exclusions, or amendments, notwithstanding the National Park Service certification included in the nomination documentation



Signature of the Keeper

10/23/2018

Date of Action

=====
Amended Items in Nomination:

Certification:

The State Historic Preservation Office certification block is revised to acknowledge this submission as a *nomination* that *meets* the National Register Criteria as verified by the SHPO's cover letter. [The box was not fully completed when originally submitted.]

Significance

The Areas of Significance are amended to recognize the new subcategory: Social History (*Labor History*)

The HAWAII SHPO was notified of this amendment.

DISTRIBUTION:

- National Register property file
- Nominating Authority (without nomination attachment)

United States Department of the Interior
National Park Service



National Register of Historic Places Registration Form

This form is for use in nominating or requesting determinations for individual properties and districts. See instructions in National Register Bulletin, *How to Complete the National Register of Historic Places Registration Form*. If any item does not apply to the property being documented, enter "N/A" for "not applicable." For functions, architectural classification, materials, and areas of significance, enter only categories and subcategories from the instructions.

1. Name of Property

Historic name: International Longshore and Warehouse Union (ILWU) Jack Wayne Hall Building

Other names/site number: ILWU; ILWU property; ILWU Memorial Association Property; Jack Wayne Hall; TMK: (3) 4-5-08: 012

Name of related multiple property listing:

Historic and Architectural Resources of Honoka'a Town, Papua'a Ahupua'a, Hāmākua District, Hawai'i Island, Hawai'i (Honoka'aMPS)

(Enter "N/A" if property is not part of a multiple property listing)

2. Location

Street & number: 45-3720 Honoka'a-Waipi'o Road

City or town: Honoka'a State: Hawai'i County: Hawai'i

Not For Publication: Vicinity:

3. State/Federal Agency Certification

As the designated authority under the National Historic Preservation Act, as amended,


I hereby certify that this nomination request for determination of eligibility meets the documentation standards for registering properties in the National Register of Historic Places and meets the procedural and professional requirements set forth in 36 CFR Part 60.

In my opinion, the property meets does not meet the National Register Criteria. I recommend that this property be considered significant at the following level(s) of significance:

national statewide local

Applicable National Register Criteria:

A B C D

	<u>8.31.18</u>
Signature of certifying official/Title:	Date
<u>Deputy SHPO</u>	
State or Federal agency/bureau or Tribal Government	

ILWU Hall

Hawai'i, Hawai'i

Name of Property

County and State

In my opinion, the property ___ meets ___ does not meet the National Register criteria.

Signature of commenting official:

Date


Title :

State or Federal agency/bureau
or Tribal Government

4. National Park Service Certification

I hereby certify that this property is:

- entered in the National Register
 determined eligible for the National Register
 determined not eligible for the National Register
 removed from the National Register
 other (explain:)


Signature of the Keeper

10/23/2018
Date of Action

5. Classification

Ownership of Property

(Check as many boxes as apply.)

- Private:
- Public – Local
- Public – State
- Public – Federal

ILWU Hall

Hawai'i, Hawai'i

Name of Property

County and State

Category of Property

(Check only **one** box.)

- Building(s)
- District
- Site
- Structure
- Object

Number of Resources within Property

(Do not include previously listed resources in the count)

Contributing	Noncontributing	
<u>1</u>	<u>0</u>	buildings
<u> </u>	<u> </u>	sites
<u> </u>	<u> </u>	structures
<u> </u>	<u> </u>	objects
<u>1</u>	<u>0</u>	Total

Number of contributing resources previously listed in the National Register N/A

ILWU Hall

Hawai'i, Hawai'i

Name of Property

County and State

6. Function or Use

Historic Functions

(Enter categories from instructions.)

SOCIAL/meeting hall

Current Functions

(Enter categories from instructions.)

SOCIAL/meeting hall

ILWU Hall

Hawai'i, Hawai'i

Name of Property

County and State

7. Description

Architectural Classification

(Enter categories from instructions.)

OTHER/Quonset Hut

Materials: (enter categories from instructions.)

Principal exterior materials of the property: Foundation: poured in place concrete slab and post and pier supports in the *makai* section; Walls: lower portion, concrete, and upper portion *totan* ((Japanese loan word used throughout Hawai'i: corrugated metal); and roof: *totan* (corrugated metal).

Narrative Description

(Describe the historic and current physical appearance and condition of the property. Describe contributing and noncontributing resources if applicable. Begin with a **summary paragraph** that briefly describes the general characteristics of the property, such as its location, type, style, method of construction, setting, size, and significant features. Indicate whether the property has historic integrity.)

Summary Paragraph

Honoka'a Directional Terms:

makai (downside, toward the ocean, roughly to the north)

mauka (uphill, toward the mountains, roughly to the south)

Waip'io/Waipi'o side (roughly to Waipi'o Valley on the west)

Hilo/Hilo side (roughly to Hilo on the east)

The ILWU Hall sits on a flattened portion of a 1.161 acre sloping lot, on the *makai* (downside) of Highway 240. It is located on the Honoka'a-Waipi'o Road at the western end of town and within easy walking distance of the Māmane Street commercial buildings, and it contributes to the overall character of this plantation era's downtown core. Other than the Hawai'i Department of Transportation's approximately 12'-high, reinforced-concrete retaining wall between the highway and the below-grade union hall, the ILWU property retains its integrity of setting. The union hall is the only contributing building on the property—there are no non-contributing structures.

ILWU Hall

Hawai'i, Hawai'i

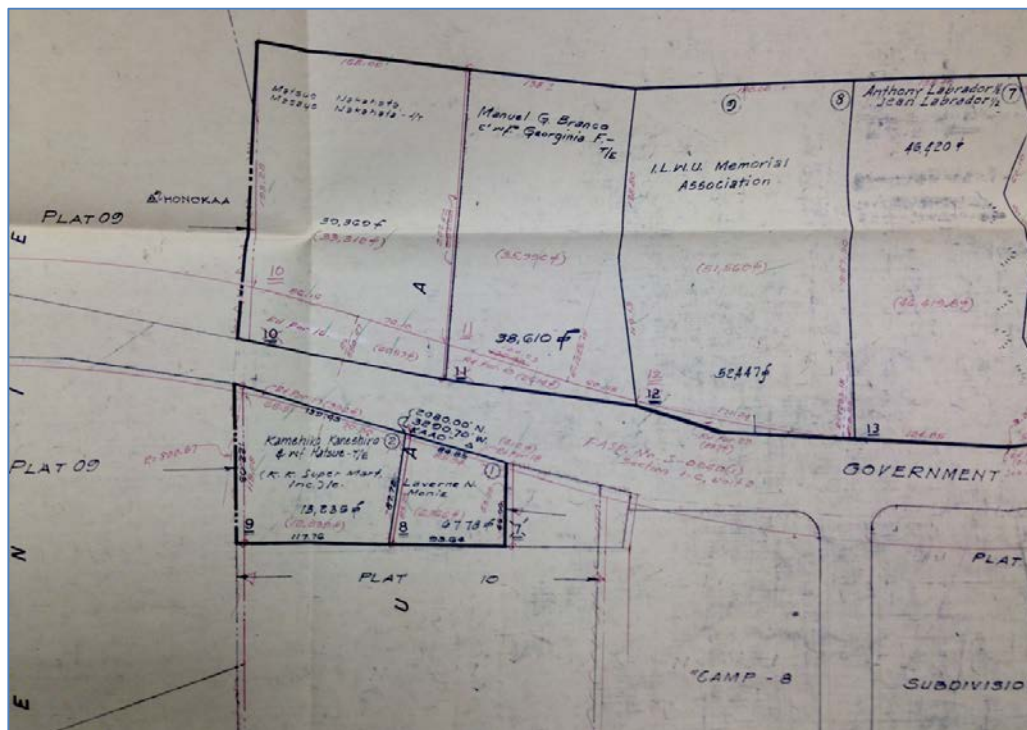
Name of Property

County and State

The building features are briefly described: The union hall is a Stran Steel Arched Rib 40 (SSAR 40) Quonset hut, roofed entirely in *totan* (corrugated metal), and which has a tongue-and-groove stepped gable false front applied to its highway-facing, southern façade end. Three jalousie windows are in the gable end, and the name "ILWU Jack Wayne Hall" is above the windows. The building is in good condition and very much retains its integrity of design, materials, location, workmanship, feelings and associations.

Narrative Description

The ILWU Hall is a single building consisting of a Quonset hut and a one-story office structure on its highway-facing end. The Quonset hut itself is rectangular in plan, 40 feet x 100 feet, and 24.4 feet high. It is clad in *totan* (corrugated metal), and sits on a poured in place concrete foundation, which is raised approximately 4' at its sides to support the building's corrugated metal roof and sides. The whole of the Quonset hut is supported by twenty-four 6" wide, rounded, steel "C" channels spaced 4 feet on center, which span the 40' width of the structure. The building has two sets of double doors in each of its side walls, with six pairs of 1 x 1 double hung sash windows also found in each of its side walls.



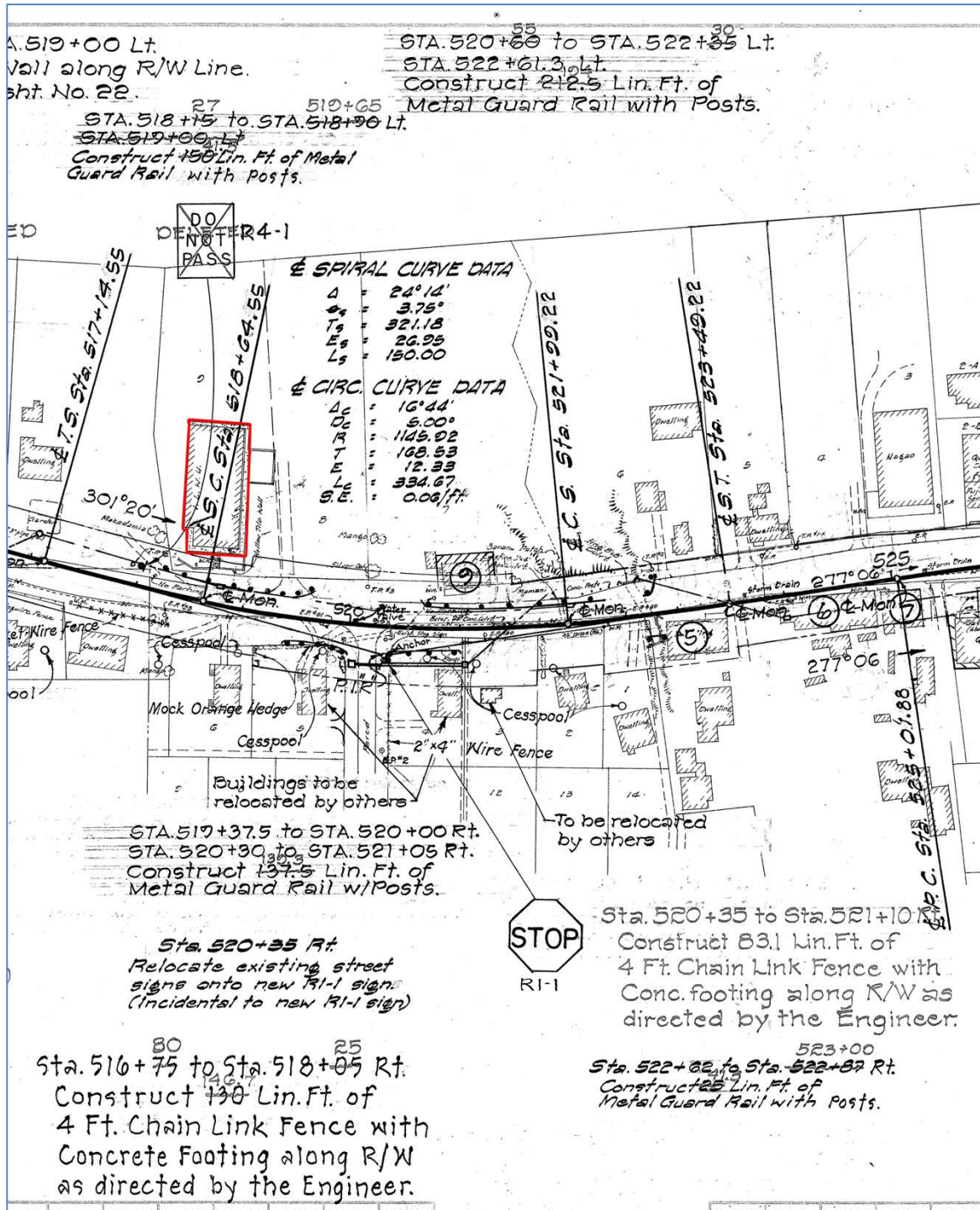
Ca. late 1960s State of Hawai'i Department of Transportation "preparatory plan for road improvements on the section of the Government Road (Waipi'o of Lehua Street)."

ILWU Hall

Hawai'i, Hawai'i

Name of Property

County and State



ILWU Hall

Hawai'i, Hawai'i

Name of Property

County and State



PHOTOGRAPH: LAURA RUBY

Guard rail and highway revetment wall, looking Waipi'o.



PHOTOGRAPH: GEORGE MARTIN



PHOTOGRAPH: LAURA RUBY

Left: The original pedestrian stairway entrance to the ILWU Hall, used when the road was lower, is in the middle of this photo, looking Waipi'o. The single-story office, part of the original construction, is on the *mauka*, highway-end, of the Quonset hut. A configuration change in the office was necessary in approximately 1971-2 as the main entrance was blocked by the state highway revetment wall. The revetment wall is shown on the left, and the building edge is on the right, looking Waipi'o; Right: original stairs and (red) weep hole, looking *mauka*.

ILWU Hall

Hawai'i, Hawai'i

Name of Property

County and State



PHOTOGRAPHS: LAURA RUBY

Left: Original, now truncated, ILWU Hall Waipi'o-side retaining wall, and highway revetment wall *mauka*, looking *mauka*; Right: *mauka* ILWU office wall where the former main entrance was located, looking Hilo.

Long-time ILWU member Joe Costa said, "The 1954 office was always there with the entrance from highway with steps. In 1970 the property was lost and the office was remodeled afterwards." (Joe Costa, interview, 2018)

The office section 40 feet x 20 feet, has a *totan* (corrugated metal), shed roof, tongue-and-groove walls and a hinged door on its Hilo-side. This became the main entrance door to the offices and building because of the road restructuring and grade change. What had been a welcoming entrance from the street with a low descending stairway was truncated necessitating a reconfiguration of the entrance to the Hilo-side. The office houses three offices. Also on the Hilo-facing façade is a picture window with a sliding window to either side. This and other larger windows were necessitated because of the darkened interior caused by the road restructuring and grade change. A similar window is on the *mauka* highway-facing side, with both windows illuminating and ventilating the main office space. This 1970-1971 remodeling is 46-47 years old, and soon will be historic in its own right.

The *makai* (ocean-facing), downhill side of the Quonset sits on a raised concrete masonry unit (cmu) foundation to adjust for the slope of the land. As a result, there is storage/apartment

ILWU Hall

Hawai'i, Hawai'i

Name of Property

County and State

beneath the building at this end. This *makai* section of the building has post and pier supports. On the exterior, the corrugated metal, end wall is painted green and a corrugated metal pent roof awning runs between the Quonset end wall and the wall of the basement storage area. No openings are in the Quonset's end wall; however, at the lower level there are two sets of corrugated metal, hinged, double doors with screened transoms, as well as a single hinged door with a louvered top panel, all of which access the basement. In addition, there are four screened openings with fixed louvers to assist in ventilation.



PHOTOGRAPHS: LAURA RUBY

Left: Understory looking Waipi'o; Center: Understory looking Hilo; Right: Understory bathroom, looking Hilo-mauka.

A set of nineteen concrete steps runs up along the Hilo side of the building and continues as a concrete walk along the length of the building. Both the steps and walk are protected from the elements by corrugated metal shed roofs supported by 4" x 4" columns at their eave line. An asphalt paved parking lot adjoins the building on this side. The parking lot is accessed from the highway at the *mauka*-Hilo corner of the property. A recently demolished detached cooking shed and carport previously ran out from the Hilo side of the Quonset hut. It had a corrugated metal, flat roof and sat on a cmu foundation. Its Waipi'o and *mauka* sides were open, with the latter fronting the parking lot.

The Waipi'o side of the building features a covered lanai concrete paved storage area running partially along the side of the building with a large sink for preparing food for the *makai* firepit. It is covered by a corrugated metal pent roof awning supported by 4" x 4" columns which rise from a lava rock retaining wall. A wire mesh screen encloses the open space above the wall. A 16" high cmu shelf fronts the lava rock wall.

The Quonset hut itself is entered via the doorways on both of its side walls. These open on a large open space with a tongue and groove floor. The side walls are clad with masonite below the line of the windows, while the remainder of the wall/ceiling is the exposed metal structure. The *makai* end wall is also partially clad in masonite, and has four steel columns providing additional

ILWU Hall

Hawai'i, Hawai'i

Name of Property

County and State

support for the end wall. At the *mauka* (mountain facing) highway end there is a 16' deep mezzanine. The mezzanine is one large space and overlooks the ground floor space. A railing, with 4" x 4" posts and four 2" x 4" rails is at the edge of the mezzanine. A diamond patterned lattice is affixed to the railing. Beneath the mezzanine on the first floor are a men's room, women's room, and a kitchen. Between the kitchen and restrooms, a hallway leads to the offices, Waipi'o-side of the hallway, and the initial three steps curve a quarter turn to the left before making a straight run to the upper level.

Compared to the size of the Quonset hut, the office is quite small, but it is a part of the original design of the union hall. The Honoka'a ILWU Hall retains its historic integrity and is in good condition. The only major change to the building, necessitated by the highway elevation, was the reconfiguration and remodeling of the office spaces in 1970-1. This reconfigured office space, was partitioned into one large office space and two smaller offices, and the remodeled windows improved ventilation and illumination.

The building is typical of its period in its adaptive reuse of World War II materials, its method of construction, craftsmanship, and period design; and it retains its integrity of location, feeling and association.

ILWU Hall

Hawai'i, Hawai'i

Name of Property

County and State

8. Statement of Significance

Applicable National Register Criteria

(Mark "x" in one or more boxes for the criteria qualifying the property for National Register listing.)

- A. Property is associated with events that have made a significant contribution to the broad patterns of our history.
- B. Property is associated with the lives of persons significant in our past.
- C. Property embodies the distinctive characteristics of a type, period, or method of construction or represents the work of a master, or possesses high artistic values, or represents a significant and distinguishable entity whose components lack individual distinction.
- D. Property has yielded, or is likely to yield, information important in prehistory or history.

Criteria Considerations

(Mark "x" in all the boxes that apply.)

- A. Owned by a religious institution or used for religious purposes
- B. Removed from its original location
- C. A birthplace or grave
- D. A cemetery
- E. A reconstructed building, object, or structure
- F. A commemorative property
- G. Less than 50 years old or achieving significance within the past 50 years

ILWU Hall

Hawai'i, Hawai'i

Name of Property

County and State

Areas of Significance

(Enter categories from instructions.)

SOCIAL HISTORY (history of efforts to promote the welfare of society-laboring classes)

ARCHITECTURE

Period of Significance

1954-1968 (1954 property deed)

Significant Dates

1954-Deed from the Holt Trust to the ILWU

1958-The Aloha Strike (organized and staged in the ILWU Hall)

Significant Person

(Complete only if Criterion B is marked above.)

N/A

Cultural Affiliation

N/A

Architect/Builder

M. Yamane-Contractor

Tom "Racehorse" Onomura-Contractor

ILWU Hall

Hawai‘i, Hawai‘i

Name of Property

County and State

Statement of Significance Summary Paragraph (Provide a summary paragraph that includes level of significance, applicable criteria, justification for the period of significance, and any applicable criteria considerations.)

The ILWU Hall is eligible for the National Register of Historic Places on the local level under Criteria A (Events/History) and C (Architecture).

The ILWU Hall is locally significant under National Register Criterion A and C in the areas of Social History and Architecture. While the union operated from this site by 1954, its organizing history in Hāmākua goes back to the 1946 Great Hawaiian Sugar Strike, and prior that to its 1945 Hawai‘i Island charter in Hilo. One major advantage for the ILWU in unionizing the plantations was its control of the docks which were essential to the local economy. Another advantage was the Roosevelt administration's new respect for organized labor rights. Its Social History (the history of diverse ethnic laboring groups coming together in solidarity) is manifest in its Constitution of the International and Longshore and Warehouse Union:

“Since the beginning of history mankind has struggled individually and collectively for political, economic and cultural betterment and has found the greatest ability to make such advancement through democratic organization to achieve common aims.


“Therefore, we, who have the common objectives to advance the living standards of ourselves and our fellow workers nation and our communities, to banish racial and religious prejudice and discrimination, to strengthen democracy everywhere and achieve permanent peace in the world to form ourselves into one, indivisible union...”

The level of significance for the ILWU Hall is in its “social history—the history of efforts to promote the welfare of society—laboring classes” as emphasized in the *NHB 16 Bulletin*. The building represents the coming together of thousands of sugar workers from many ethnic backgrounds forming a community for more equitable working conditions, better pay, and living accommodations. Its period of significance extends from 1954 to 1968, as the end of its historical period, but the ILWU Hall continues to function as a social and political meeting hall.

The ILWU Hall is architecturally significant at the local level under Criterion C (Architecture). This is one of the few remaining large Quonset huts in Hawai‘i. It is a 100-foot x 40-foot Utility-building. This lightweight prefabricated structure of *totan* (corrugated iron) has a semicircular cross-section. The ILWU building has the addition of a four-foot masonry foundation elevating it to a height of 24.5 feet. These structures were designed for use by the US military during World War II to be quickly constructed by non-specialists. It is likely to have served the Marines at Camp Tarawa in Waimea and then been disassembled and taken to Honoka‘a and reassembled in its current location.

Katsu Goto

HAMAKUA JODO MISSION COLLECTION



The Katsu Goto Tragedy

Early Significant Labor History Events in Honoka'a

Furthermore, John Reineke, a teacher in the 1930s at Honoka'a Junior High School, wrote of the poor conditions in the plantation camps: "Physically, Honoka'a plantation camps were a disgrace.... In Haina Mill camp, the open sewer that carried waste water from the mill had a sickening sweet stink worse than the honest smell of human dung in Chinese ditches." (John Reineke, *A Man Must Stand Up*. Honolulu: University of Hawai'i, 1993, p. 22)

Labor justice and equitable living conditions in Hawai'i for the many ethnic groups including the Native Hawaiians, and the immigrant groups of Chinese, Portuguese, Japanese, Puerto Ricans, Filipinos, and Koreans, among others working on commercial plantations, was a long time in coming. Beginning in the 19th century, from the nascent sugar industry in about 1834, to the Masters and Servants Act (a derogatory term which provided "legal" framework for the contract/indentured labor system) in 1850, to the signing of the Reciprocity Treaty in 1876 (allowing Hawai'i sugar to enter U.S. mainland markets duty-free), and to the establishment of the Honoka'a Sugar Plantation, the sugar labor force was in a servile position. The disagreements over workers' rights and living conditions were largely unsuccessful. The workers were either unorganized or protests were carried out by a fraction of the sugar worker population, usually a singular ethnic group. The strength in inter-ethnic numbers would not come until the 1946 Great Hawaiian Sugar Strike.

Historical Events

Criterion A (Events/History):

Narrative Statement of Significance (Provide at least one paragraph for each area of significance.)

Name of Property

ILWU Hall

County and State

Hawai'i, Hawai'i

ILWU Hall

Hawai'i, Hawai'i

Name of Property

County and State



PHOTOGRAPH: LAURA RUBY

Katsu Goto memorial gravesite at the Hāmākua Jodo Buddhist Mission in Pā‘auhau.

In Hawai‘i’s nascent labor history there were many instances of labor injustice and poor working and housing conditions faced by immigrants. This preceded the rise of unions, especially multi-ethnic unions. The earliest noted labor tragedy was the death of Katsu Goto. Katsu Goto was both an advocate for the rights of Japanese immigrant plantation workers and a victim of racial prejudice. He was an individual who endeavored to help *Issei* (Japanese first generation) plantation workers who were taken advantage of by plantation owners and managers.

He departed from Japan on the *City of Tokio* in the largest, earliest group of Japanese contract laborers settling in Hawai‘i in 1885. Prior to his departure he had likely learned English working at the Oiso county office at the port of Yokohama. Soon after his three-year laborer contract expired he set up a store which became an informal meeting place to serve and to help those fellow immigrants. He was the first *imin* (first ship) immigrant to do so.

On the night of October 29, 1889, Goto attended a secret meeting, advising Japanese laborers involved in a labor dispute at Overend Plantation (located just beyond the Hilo end of town). Previously, the plantation owner had personally threatened Goto. Goto was ambushed on his way home by four men along Ohelo Road fronting the Anglican Cemetery. Pulled from his horse, he apparently died before being lynched at a telephone pole at a site directly across from the courthouse.

His killing prompted formal inquiries by the Imperial Japanese Government, an investigation by the Hawaiian Royal Government, and the conviction of the four men. The incident demonstrated to successive Hawaiian governments that overseas powers monitored the treatment of immigrants and that serious abuse could have repercussions.

ILWU Hall

Hawai'i, Hawai'i

Name of Property

County and State



PHOTOGRAPH: LAURA RUBY

Katsu Goto Memorial located at the Hilo end of Honoka'a Town. Every year Honoka'a Hongwanji Mission holds a memorial service in remembrance of Katsu Goto.

Laboring Groups

Hawaiians were workers in the early plantation days, however abysmal conditions drove them away from this type of employment. *Pua Mana No* expressed sentiments also voiced by later Chinese, Portuguese, Japanese, Filipino, and other immigrant workers who encountered deplorable labor conditions on the plantations.

Hawaiian Workers

Pua Mana No

Nonoke au i ka mahi ko,

I ka mahi ko.

Ua 'eha ke kua, kakahe ka hou,

Poho, Poho.

A 'ai'e au i ka hale ku'ai,

A 'ai'e au i ka hale ku'ai.

A noho ho'i he pua mana no,

A noho ho'i he pua mana no.

Sure a Poor Man

I labored on a sugar plantation,

Growing sugarcane.

My back ached, my sweat poured,

All for nothing.

I fell in debt to the plantation store,

I fell in debt to the plantation store.

ILWU Hall

Hawai'i, Hawai'i

Name of Property

County and State

And remained a poor man,
And remained a poor man.

This song "Pua Mana No" is from the collection *The Echo of Our Song: Chants and Poems of the Hawaiians* by Mary P. Pukui & Alfons L. Korn (Honolulu: University Press of Hawai'i, 1973), pp. 122-24. (Center for Labor Education and Research)



CHRISTENSEN COLLECTION; NHERC

A plantation worker *hāpaikō*—carrying a sugar cane bundle on his back.

Japanese Workers

Hole Hole Bushi

Hawaii Hawaii to

Kite mirya Jiyoku

Boshi ga Emma de

Runa ga oni

ILWU Hall

Hawai'i, Hawai'i

Name of Property

County and State

Wonderful Hawaii, or so I heard.
One look and it seems like Hell.
The manager's the Devil and
His *luna* (plantation overseer) are demons.
(*Hawaii Herald*, 8-7-81)

Dekasegi wa kuru kuru
Hawaii wa tsumaru
Ai no Nakayama
Kane ga furu

The laborers keep on coming
Overflowing these Islands
But it's only Inspector Nakayama
Who rakes in the profits.
(*Hawaii Herald*, 8-7-81)

Kane wa kachiken
Washa horehoreyo
Ase to namida no
Tomokasegi

My husband cuts the cane stalks,
And I trim the leaves,
With sweat and tears we both work,
For our means.
(Takaki, *Pau Hana*, 1983)"

"These lyrics were sung by Japanese plantation workers to a standard folk melody that accompanied their laborious cane stripping work. *Bushi* is the Japanese word for melody and *hole hole* is Hawaiian for the dried sugarcane leaves that had to be manually stripped from the stalks at harvest. Most of these verses are preserved thanks to Professor Franklin Odo in the Ethnic Studies program at the University of Hawai'i in the early 80s." (Franklin Odo and Harry Minoru Urata, *Humanities News*, Feb-March 1984, Vol. 5, No. 1, P. 4; *Hawaii Herald*, 1981; Ron Takaki, *Pau Hana*, 1983; Center for Labor Education and Research)

ILWU Hall

Hawai'i, Hawai'i

Name of Property

County and State

Hawai'i Labor History and the International Longshore and Warehouse Union (ILWU) Legacy



PHOTOGRAPH: LAURA RUBY

This mural, a true fresco, (1952) painted by Pablo O'Higgins for the ILWU Memorial Association Building in Honolulu expressing what unionization meant to Hawai'i's workers. This section of the mural tells the story of the actual experiences before unionization on the plantations—plantation managers in control with their *luna* (overseers), lack of solidarity among the workers of different ethnic groups, impoverished conditions, and lack of dignity. The uppermost section of this mural depicts the optimism of workers united in solidarity, having won a strike, and have moved to a better brighter future.

ILWU Hall

Hawai'i, Hawai'i

Name of Property

County and State



PHOTOGRAPH: LAURA RUBY

This section of the mural depicts a family receiving very low wages.

After annexation in 1900, Hawai'i became a territory, and the existing labor system was not consistent with American democratic principles and ideals. These principles formed the beginnings of a labor movement; strike activity became organized and showed that workers were willing to endure hardship to address and correct their grievances in regard to wages and working and living conditions.

The ILWU was responsible for major post-WWII political and economic changes in Hawai'i. The Hawai'i Council of the ILWU was chartered in 1945. This organizing on the docks made it possible for the union to organize sugar workers on the plantations. Through a series of dock and plantation strikes in 1946, 1947, 1948, 1949, 1951, and 1954, the union prevailed against an

ILWU Hall

Hawai'i, Hawai'i

Name of Property

County and State

entrenched political and economic oligarchy. Sugar workers gained such benefits as an industry-wide medical program, sick leave, paid vacations and holidays and a pension plan.

Between 1944 and 1947 returning World War II veterans who had fought for these American democratic principles overseas returned to Hawai'i and registered to vote, elected representatives to the Territorial Legislature, and through ILWU organizing helped pass pro-labor Territorial labor laws. In 1946 this led to the all-island Great Hawaiian Sugar Strike where 21,000 union members walked off the job for 79 days. "An injury to one is an injury to all" became the rallying cry for all union activities.



PHOTOGRAPH: LAURA RUBY

This 1945 ILWU banner can be seen at the Laupāhoehoe Train Museum.

The union rallied the sugar workers around the lack of worker rights. Egregious conditions kept workers and their families indebted to the company store credit system; the plantation provided building materials and services (such as medical visits) without cost, but wages were therefore kept low and this restricted the workers' ability to accumulate income. Workers were worried that they might be evicted from their plantation residences if they struck. The strike forced owners to improve living conditions; and the overthrow of old system in 1940s was both economically and psychologically liberating.

ILWU Hall

Hawai'i, Hawai'i

Name of Property

County and State

During the course of sugar strikes, it became evident that inter-ethnic organization was crucial to the labor movement's success; it took two decades to break this ethnic barrier, resulting in a social revolution that united workers of all ethnicities. Along with a sentiment of gratitude for the many unnamed laborers who toiled and whose efforts led to improving Hawai'i's working conditions, a number of records and books do exist that provide us with a perspective on Hawai'i's labor history. Unfortunately, in a larger historical context of the tens of thousands of laborers on Hawai'i's plantations few wrote of their individual struggles to guide historians. (Gerald De Mello, unpublished manuscript, 2015)



ILWU ARCHIVE

“The 1946 Sugar Strike was more than a labor-management dispute, it was a turning point in the social and economic revolution that would transform Hawaii from an almost feudal plantation society to a modern, democratic state. Hawaii's 28,000 sugar workers were struggling to bring dignity and fairness to their working lives by organizing into a union, the International Longshoremen's and Warehousemen's Union (ILWU) Local 142. Their successful organization would change the course of Hawaii's history.” (ILWU website)

Frank Thompson 1944-1946 field organizer for the ILWU gave some first-hand accounts of the organizing and preparation around the time of the 1946 strike:

The union was definitely attractive to the workers. In many cases, from the time a guy was born until he died his whole life was run by the plantations. In other words, life was a form of serfdom, a peonage. On the Big Island at a lot of places if some worker had a friend in another plantation

ILWU Hall

Hawai'i, Hawai'i

Name of Property

County and State

and he wanted the guy to come see him, he had to get permission from his manager. And the other guy had to get permission from his manager to go over to see the first guy. The workers were used to this, but a lot of 'em resented it. So, anything they could do to improve their wages and things of that kind, why, they were for it....

One thing that helped us organize is that during the war the workers were frozen to their jobs in all the outside islands. They couldn't go to Honolulu even to work in defense unless they got a permit, and they couldn't get a permit because the manpower committees wouldn't allow 'em to. The authorities had to keep men on the islands to run that sugar 'cause sugar was considered war essential. So, we weren't organizing people one day and then having to reorganize a place over again the next day. The workers were all stuck there....

All along the Hāmākua Coast you'd go in there around quitting time in the afternoon. The Filipino workers didn't want to be bothered right away. The first thing a guy did was get that fighting cock. Pretty soon another Filipino would come along. A chunk of dough would go down, the roosters would hit the ground, and zing-zing, it's over. Then you could sign 'em up. You learned that pretty early....

The Filipino workers spoke either Ilocano or Viscayan, but we really didn't have any trouble with language. Most of the guys understood what was going on. You'd use pidgin English and those that didn't understand, why, one of the other guys with you would translate pretty easily....

Going into the 1946 sugar negotiations we pretty well figured there'd be a strike. During the war the sugar planters tolerated us to keep the war going, and 'course we got quite a boost when we got that NLRB decision. But what we got in that first contract in 1945 was goddamn little and the sugar planters had no desire to do real collective bargaining. So, with the war over, we knew what we were faced with. We either moved with the whole bunch and did a job on those planters or they'd run us out of business....

To prepare we had a lot of educational meetings. We knew one of the questions in the workers' minds was, "How do you feed this bunch of people?" So, Bob Robertson, the ILWU International vice-president, and I exhorted the workers that we're gonna have to set up kitchens, send some of our people out to sea to catch fish, and send others into the hills to do some hunting if there was anything running around loose up there to shoot at. In the meantime, we'd organize to ship rice to the Islands from the outside. We prepared for a long siege. When the strike came, it lasted for three months and all the planning paid off....

A bit before the strike the Hawaiian Sugar Planters Association recruited 6,000 workers from the Philippines as potential strike breakers. I was there the day the first group came ashore in Hilo. We'd sent John Elias and another Filipino guy, Joe Dionas, down to the Philippines on a freighter. They could speak the language and tell the guys about the union. Between the both of 'em, when the Filipino workers come down that gangplank, they had these big blue ILWU buttons on....

The Filipino guys had all been organized into the union on the way over. Those goddamn planters were around there looking at all these guys, figuring what they were gonna do to our union. When

ILWU Hall

Hawai'i, Hawai'i

Name of Property

County and State

those employers saw those buttons, man, their faces dropped a foot-and-a-half, you know? So, then we raised a lot of hell because the accommodations the planters had for these people were the same as you'd do cattle, only worse. We had a hell of a demonstration over that one.

The psychological idea of the rice was to show that the union could not only organize the people, but it could also deliver, because the Hawaiian workers were always fearful that the employers would starve 'em to death. Going back 50 years, the employers had starved many people to death in those islands during strikes before. So, when our rice came through, it had a hell of a psychological effect. And, of course, the union won the strike, got some important concessions and survived in the Islands.

A powerful red-baiting campaign against the union got going the year after the '46 sugar strike. A lot of the workers didn't pay any attention to it. It didn't have the effect that was expected. The workers in Hawaii remained pretty true to the people who had organized them. With the drive for union organization, I think the moment had arrived in Hawaii when things that had been brewing over time came to a head. The workers were tired of living in a sort of island reform school. That's what I would call living on a Hawaiian plantation before the union, where people were treated like kids who can't leave or go over the wall. Since the ILWU broke that, most of the workers remained loyal to it despite the red-baiting. (Frank Thompson 1944-1946-field organizer, ILWU Oral History). *The Dispatcher*, 2004)

Dave Thompson, also a field organizer, (no relation to Frank), talked of the benefits coming from the 1946 strike:

Since the mid-1940s, too, there has been a continuous growth in our ability to accomplish things for our membership by political methods. John Burns, who became the governor of Hawaii in 1962 with strong backing from Hall and our union, even once said that the ILWU brought democracy to the Islands. What he meant was that the union, for the first time, made it possible for independent, critical opinions to be expressed.

It used to be that there were plantations that a Democratic politician could not go into to hold a political rally. He'd have to hold it on the public road. But when the union wrote its first agreements with no discrimination for race, creed, color or political affiliation, that immediately provided a basis for people to take an open part in politics.

The first thing people did was to build a strong Democratic Party, because they regarded the Republican Party as an instrument of the employer. So, for the first time you had the development of an effective two-party system in the Islands. And, of course, it was the ILWU that had made this possible. (Dave Thompson-1946-1958 Islands activist. ILWU Oral History. *The Dispatcher*, 2006)

ILWU Hall

Hawai'i, Hawai'i

Name of Property

County and State

Union Events in the ILWU Hall

Leading up to the 1958 Aloha Strike, informational meetings were held in the ILWU union hall. Different teams of workers were under the big union umbrella. Each of the teams had representatives for the mechanics' shop that repaired trucks and tractors, the electric shop, the mill workers' unit, and a stable unit for mules and horses, and the Diamond H brand unit that raised the cows destined to be butchered for the plantation store. The Branch president and other officers were elected in the hall and served two-year terms there.

For dissemination of important information to the workers and for any union action, the plantation allowed a "Stop Work Meeting." Importantly, these meetings were held during work hours in the union hall. When the 1958 strike vote was called, the voting took place in the union hall by a show of hands.

HILO TRIBUNE-HERALD *Drive Safely*
HILO, HAWAII, T. H. SATURDAY, FEBRUARY 1, 1958 PRICE: FIVE CENTS

Sugar Workers Go On Strike; Federal Mediators Due Today

Here is how ILWU members on Hawaii voted yesterday to turn down the offer of the sugar industry management.

	Reject	Accept
Kohala	509	3
Honokaa	313	11
Hutchinson	180	1
Paauihau	173	2
Hamakua	265	0
Hawaiian Ag. Co.....	341	2
Laupahoehoe	440	0
Olaa	519	3
Hakalau	215	3
Pepeskeo	291	2
Onomea	280	3
Hilo	254	1


ILWU Hall

Hawai'i, Hawai'i

Name of Property

County and State

1958 *Hilo Tribune-Herald*. "Sugar Workers Go On Strike; Federal Mediators Due Today." February 1, 1958. P1 c1. In 1958, the voting for the Aloha Strike by Honoka'a plantation workers took place at the ILWU Union Hall in Honoka'a by a show of 313 hands.



PHOTOGRAPH: LAURA RUBY; CLEAR ARCHIVES

During the 1958 Aloha Strike, Joe Costa recounted that the ILWU Hall kitchen was where all the member-gathered food resources were brought and where everything was cooked. It was called a "soup kitchen." Staged at the hall, the union formed groups of ILWU members on strike—a group to go work on farms, a group to go hunting, a group to go fishing. One supporter for the 1958 strike was John Roy Souza's father. On his one-acre farm he grew produce for the workers' kitchen (Gerald De Mello, interview, 2015)

"When the food was brought to the union hall it was then divided for the union families, and the hall's big sinks and fire pit were used in food preparation. In the fire pit, big *palangana* cooked huge stews. (*Palangana* [big cooking pot, wok], Spanish in origin, this term was used in the Filipino community, but likely also used by Puerto Rican community members. *Palangana*, in time, became a loan word for the whole Honoka'a community). Often an *imu* (Hawaiian underground cooking pit), went into full production for communal meals. Everyone just pitched in including clean up." Joe and Julie Costa (interview, 2019)

The 1958 Aloha Strike, which lasted four months, was damaging. Thirteen thousand and seven hundred workers struck, the sugar production fell by 50 percent, but the sugar cane was watered. So, both the ILWU and the sugar planters moved to reduce their adversarial role. Contract negotiations were conducted off-the-record and grievance committees were formed in the spirit of cooperation between the two groups.

The grievance committee, meeting at the hall, encouraged members to talk out their issues and concerns. A grievance was handled in the office at the branch level before being sent to higher-ups. If a union member reported a grievance directed to the unit's representative, the aggrieved party or the representative would go to the business agent in the Honoka'a branch office. Some

ILWU Hall

Hawai'i, Hawai'i

Name of Property

County and State

grievance concerns regarded safety, or variations in the contracted work schedule (i.e. early start orders etc. that were outside of the written contract).

“The grievance committees began to expand and not only in the camp and in the plantation but even the youth movement—the younger generation, the high school kids—were coming to the meetings and raising their own special problems. I’ll give you one good example and that was in the Honokaa where a group of young fellows participated in one of our camp grievance meetings and proposed that an athletic field be built somewhere in the area. Which we took up the very next day with management. And we pointed out that there was some idle land on the mountain--the side of the mountain--I believe this was in Hana Aina, and management looked it over, we all looked over the site, and finally the manager said, OK, you can use the land. He said, "But what are you going to do with it?" Once he admitted that we could use the land for an athletic field, we suggested that company machinery, bulldozers and other equipment--road equipment--be loaned to those willing to operate it and to level the land, at no cost to management, excepting for their equipment and after months of negotiations, this was done. The workers volunteered their time and pitched in and went ahead and developed a very good athletic field. So, we helped involve the younger generation in this and the union was looked upon as a leader in the community. (Chester J. Meske. Oral History. New York Times Oral History Program: University of Hawai'i Pacific Regional Oral History No. 14 1975)



ILWU LOCAL 142 ARCHIVE

ILWU union activist, labor leader, and social worker, Ah Quon McElrath, gave a presentation on dental benefits to ILWU Local 142 members at the union hall in 1963. (Some of the members are front row: Sakai and Okazaki and second row: Kato.) The Jack Wayne Hall building has served three purposes: its primary role as the scene of labor organizing and strike support, a place for general community organizing, and a social center.

ILWU Hall

Hawai'i, Hawai'i

Name of Property

County and State



YAMATO COLLECTION; NHERC

Refreshments at a union meeting. (Some of the union members are front row: left side, Anthony Gomes, Sandra Gomes; mid-row, Fred Holshu and Mrs. Holshu; Standing in the back: left side, Kamakawiwole; middle, Dominic Yagon.

After the 1946 strike, improved working conditions led to better camp environments and better and more consolidated housing. Speaking of her house in the Haina plantation camp located above the mill, Maria Figueroa said, "Was good house. Door had no cracks, had the ceiling in the house, everything. The water, lights and everything in the house. Bathroom and everything in the house. Three bedrooms. And we had a big kitchen, too. Was good in the plantation. We had Filipinos and we had Japanese. And we had Filipinos married to Puerto Ricans. But we had more Filipinos than other nationalities. (Maria Fernandez Figueroa. Oral History. Center for Oral History, University of Hawai'i, 1996)

The 1994 Shut Down

Before the Final Harvest the Honoka'a unit was called to a meeting at the Jack Wayne Hall building and told that the Hāmākua plantation was bankrupt and would be shutting down. The trustee appointed to see the final distribution of Hāmākua Sugar Company assets put the union on same footing as vendors waiting for payment of goods and services. The plantation workers were understandably concerned. When the severance package was negotiated the union received a percentage from the proceeds of last harvest. George Martin and other union officials asked

ILWU Hall

Hawai‘i, Hawai‘i

Name of Property

County and State

“What were we going to do with the unit after the final harvest? What would we do with funds and how would we distribute them to the members? A half-million dollars was allocated for our unit.” (George Martin ILWU Business Agent. Interview, 2016)

The Pensioners Club met every month in the hall, so Martin advocated to the group to carve out some money for pensioners with 30 years and more of experience. Thirty-three million, three hundred and thirty-three thousand and three hundred and thirty-three dollars went to three Pensioners Clubs. The union officials continued the discussion with the active members at the union hall. It was decided that those who had been working for 20 years or less would receive a proportional share determined by a formula based on the length of service (in months)—a proportional distribution.

“The Last Harvest...the trucks *wen* come by here, the last truck they going take in the morning went through here, was tooting the horn with all the other cars, and the people that were living in the plantation *bin* follow up with them. They had parked the car down by the town, the truck, I mean. And that was very sad. It's just like somebody had died at that time, you know.” (Maria Fernandez Figueroa. Oral History. Center for Oral History, University of Hawai‘i, 1996)

“Who ever thought that the plantation would close.” (Joe Costa, interview 2018)

(Please see the Honoka‘a National Register of Historic Places Multiple Property Study for more information on sugar plantations in-and-around Honoka‘a, the workers, and their working and living conditions.)

Politics and Community Events at the ILWU Hall

The ILWU hall was the central focus and meeting place for all ILWU workers, and is part of big picture of Honoka‘a Town. When plantation workers’ wages rose as a result of strong union contracts, so too did the town’s economy. The union and management found it beneficial to work together. Labor Day and the Fourth of July holidays had the support of both, sponsoring games and food. Christmas activities involved joint programs some plantations giving away turkeys or hams and foodie bags for the children.

The ILWU Hall was and continues to be the political staging location for union endorsed candidates. Most importantly, in continuing the spirit of solidarity, the plantations allowed union “get out the vote” activities after work time. The members did campaign staging at the union hall, and over the years many those campaigning for office and elected officials spoke to members at the hall.

ILWU Hall

Hawai'i, Hawai'i

Name of Property

County and State



PHOTOGRAPHS: LAURA RUBY

Those running for office and subsequently elected were Mazie Hirono, currently in 2018, U.S. Senator, Neil Abercrombie, former U.S. Congressman and later Hawai'i Governor, Yoshito Takamine, former State Legislator, and Mark Nakashima, State. All these politicians had union-supported campaign signs in the hall for members to wave or place in their yards.



YAMATO COLLECTION; NHERC

Dwight Takamine supporters thanking voters for returning the legislator to the State Capitol. Many, if not most, of the campaigns were staged in the ILWU Hall. These campaign supporters walked the short distance from the ILWU Hall to present these signs. (n.d.)

ILWU Hall

Hawai'i, Hawai'i

Name of Property

County and State

Other Important Events in the Union Hall



YAMATO COLLECTION; NHERC

A meeting held in the ILWU Hall featuring Hawai'i County Economic Development Corporation and the Honoka'a Ohana Kitchen.

There were meetings of community empowerment groups holding informational sessions in the hall. Because the ILWU hall was the largest in the community (aside from smaller theatres, church halls, and school venues) so many events were staged there to bring groups together for mutual improvement and amelioration and well-being of the community.

The ILWU union membership was a diverse group, and “they who worked together played together”—in the union hall. The union hall itself was the site for practices and pick-up games, and intra-island tournaments. Joe Costa, long-time union member remembers basketball practices and tournaments held in the hall, as well as volleyball and badminton games. Children of union members also played sports in the hall (interview, 2018). Baseball and softball games were played on community fields, but union teams prepared for the games inside the hall. The lines for the various sports activities were even painted on the hall floor. (The union had softball teams associated with the plantations, and uniforms and equipment were provided by the plantations.)

Entertainment events, weddings, and social gatherings were a part of the ILWU Hall history. “Almost everybody in the union who married in 1950s, 1960s, and 1970s had wedding receptions held in the ILWU Hall. Some receptions were so large that they took place both inside and outside of the hall, and the whole yard and streets were filled with parking.” (Joe Costa, interview, 2018).

ILWU Hall

Hawai'i, Hawai'i

Name of Property

County and State



YAMATO COLLECTION; NHERC

Hāmākua folks selling crafts and food in the union hall.(n.d.)



MIYOKO HASEGAWA MATSUO COLLECTION

Peggy Tanimoto (second from left) and others gave a hula presentation in the hall. This was just one of the many entertainment activities to take place in the large Quonset hut. (n.d.)


The union also held valuable informational displays and meetings around the community encouraging the enrollment in the union's "aims" in protecting workers' rights—the union hoped to invite folks to the union hall for further encouragement.

ILWU Hall

Hawai'i, Hawai'i

Name of Property

County and State



YAMATO COLLECTION; NHERC

The importance of the union hall was demonstrated in the NHERC exhibitions. This was probably a union display in the Honoka'a High School gym. (n.d.)



NHERC

The NHERC Heritage Center is a depository of Hāmākua history, including photographs, documents, artifacts, musical recordings, oral histories, theme displays, and other media capturing Honoka'a Town's past. In this photo, members of the ILWU (possibly Arilo Mina in the back) examine displays at NHERC. The facility is on the ground level across from Honoka'a Park. (Notice the on-going union advocacy of "Hawai'i Diversity" as seen on one T-shirt here.)

ILWU Hall

Hawai'i, Hawai'i

Name of Property

County and State

ILWU People

All the international ILWU leaders knew the importance of the Honoka'a branch. Though in these photos and oral histories it may appear that they were in various venues in town and also in the fields, they used the ILWU hall as home base and for strategy sessions.

Harry Bridges (1901-1990)



HONOKA'A PEOPLE'S THEATRE COLLECTION

ILWU President Harry Bridges, seen here with Christian and Peggy Tanimoto at the Honoka'a People's Theatre, was an experienced west coast labor organizer, who had strengthened the coast union by organizing beyond the docks into industries that fed shipping. This photo was taken either just before or after Bridges' speech. As the theatre is the largest venue on the Hāmākua Coast seating over 500 it is likely that the event was a very important one for the union and townspeople. (n.d.)

ILWU Hall

Hawai'i, Hawai'i

Name of Property

County and State

Harry Bridges, the longshore leader was famous in the mid-1930s for his staunch anti-fascism. He and his union made headlines years before World War II boycotting scrap iron shipments bound for Imperial Japan. It also became clear that Bridges was rigorously committed to the principles of union democracy. He supported the ILWU traditions of direct election of officers, referendums on contracts and other major issues, and even open microphones at meetings, for example, all date back to the Bridges years. He borrowed the Industrial Workers of the World (IWW), or Wobblies, the union's historic slogan that proclaims, "an injury to one is an injury to all." He made sure, too, that the ILWU's International Constitution contained clauses that clearly condemned discrimination on the basis of race, religion, national origin or political belief. (ILWU Oral History collection July 27, 2004)



ILWU ARCHIVE

Harry Bridges at the 1976 Labor Day rally in Hilo.

ILWU Hall

Hawai'i, Hawai'i

Name of Property

County and State

Jack Wayne Hall (1915-1971)



NHERC

Hawai'i's labor history is inextricably linked with Jack Wayne Hall and the ILWU. Hall and the ILWU left Hawai'i with a record of labor advocacy and achievements that transformed its working class. Hall arrived in Hawai'i in 1935 the same year that the barriers that made labor organizing illegal were lifted by the U.S. Congress with the passage of the National Labor Relations Act; but even with the passage of this Act, labor organizing was difficult—anyone who did union organizing was “black balled.” Hall was ILWU 142 Hawai'i Regional Director from 1944 until 1969. He then became ILWU International Vice President and Director until his death in 1971.

History views Hall as an exemplary labor organizer and inspirational leader. He organized plantation workers and reached out to Hawai'i's longshoreman and pineapple workers and messaged the idea of union solidarity representing the working people of all ethnicities. Primarily through his vision and leadership the ILWU gained in collective strength and became a major driver that helped to successfully transform Hawai'i's labor force, economy and politics. Today all Hawai'i reaps the benefits of the Hawai'i labor movement and here on Hawai'i Island Jack Wayne Hall is honored in Honokaa Town, a community that is steeped in labor history; Hall is credited with being the single most important person to help build the ILWU in Hawai'i into the democratically run, politically active union that it is today.

Thus, it is very fitting for the ILWU to have named their Honoka'a union hall after Jack Wayne Hall a leader that epitomized the legacy and labor accomplishments of the ILWU. (Gerald De Mello, unpublished manuscript, 2015; NHERC, 2016)

“When Jack and six others known as the “Hawaii Seven” were tried under the Smith Act in '52, we got all the union support we needed. Our members assumed that the goal of the trial was to destroy the union's leadership and the union. A great job was done of developing a defense committee, which then went directly to the rank and file...So, one result of the Hawaii Seven indictment was that it made for an intense rank-and-file participation in the life of the union.” (Dave Thompson. ILWU Oral history)

ILWU Hall

Hawai‘i, Hawai‘i

Name of Property

County and State

Yoshito Takamine (1924-2015)



ILWU ARCHIVE

After high school Yoshito went to work for the Honoka‘a Sugar Company and joined the ILWU. He became an active and committed union member:

Strike committees were set up in each plantation, each having a “relief committee” and a “publicity committee.” The relief committee chairman was an important job who made sure that enough food was available for the union members and their families.

Yoshito was elected to this important position of the relief committee chairman. He was responsible for over 600 workers and family members for Honoka‘a sugar plantation and in preparation for the strike, he asked everyone to stockpile food. Then, he and the committee set up soup kitchens, camp by camp. Yoshito’s organizing skills were honed as he helped to set up various committees within each camp into cooking committee, food preparation committee, and fishing and hunting committees, and a separate labor committee was set up to go into the community and work in return for food or other products they would need to insure comfort for the striking families.

His home was Honoka‘a, and his home base was the ILWU hall.

In 1950 he became the business agent for the union and later Hawai‘i Division Director. In 1958 encouraged to run for the Territorial House, Yoshito and supporters awaited the returns on election night at Ruby’s in the Holmes building on Māmane Street. He won a narrow victory and he was reelected to 12 consecutive terms and was chair of the House Labor committee pushing for workers’ rights. (Paul Takamatsu. *Hāmākua Times*, August 15, 2016)

ILWU Hall

Hawai'i, Hawai'i

Name of Property

County and State

As George Yokoyama put it:

Like an *opihī* [tenacious rock gripping limpet], as State Representative, Yoshito tenaciously battled for funding of programs for the disadvantaged, such as the Language Arts Multicultural Program for elementary schools and Dropout Prevention Program for high schools. These programs have flourished for more than 40 years. Because of his tireless efforts, our transportation program for elderly and disabled clients increased by more than thirtyfold, from a fleet of three to 33 buses for more than 5000 clients." ... Yoshito Takamine was my mentor, as well as a comrade in arms in the war on poverty. We overcame problems, fulfilled needs and strove toward socioeconomic betterment of our county that still is yet to come." (George Yokoyama Warrior Remembered." *Hawaii Tribune Herald*, November 18, 2015)

His legislative accomplishments include Hawai'i's collective bargaining law, worker's compensation law, and temporary disability insurance law, and spearheaded the Hawai'i Prepaid Health Care Act of 1974. (NHERC)

Robert (1900-1959) and Ah Quon (1915-2008) McElrath

In 2006, Dave Thompson speaking about Bob McElrath said:

So, considering all of this, after the '47 pineapple beef was settled, we made a drive on the Big Island, with its thousands of sugar workers, to set up steward systems and get in better touch with the membership. I worked with Bob McElrath and a few others in conducting the steward classes we held.

At the same time, we pushed a campaign on the Big Island about enrolling people in the union's new dues check-off program, which was supposed to make dues payment automatic. Unfortunately, it wasn't carried out very successfully. Clearly, there was much work to be done." (Dave Thompson, ILWU oral history)



ILWU ARCHIVE

Left: Ah Quon and Robert McElrath; Right: John and Aiko Reineke (speaking with Harriet Bouslog)

ILWU Hall

Hawai'i, Hawai'i

Name of Property

County and State

In 2004, Ah Quon McElrath reflected on the McElrath's long career with the ILWU which included many trips to the Big Island and the Honoka'a ILWU Hall:

I met Bob McElrath, who I married in August 1941. He later became the ILWU Information Director for Hawaii. I met him through Jack Hall in the latter 1930s when I was helping Jack with his organizing newspaper, *Voice of Labor*. I would put labels on and do some corrections of stories because I'd worked on newspapers through intermediate and high school and the university....

During World War II, union organizing stalled in Hawaii when the military declared martial law. But in early 1943, Bob, who had been working on the waterfront repairing ships, set up the independent Marine Engineers and Drydock Workers Association. That was when I helped him organize the tuna packers. Because Bob's was the only union set-up going at the time—Jack Hall was then working for the Hawaii Labor Department—Bob was on the front lines.

Those early cases of organizing, which I went through with Bob, to me were definitive of a lot of things that followed with the organizing of the ILWU in Hawaii at the end of the war on as broad a basis as occurred. People saw what Bob had done and began to ask, "Why can't we get the same things?"

The ILWU's success in organizing thousands in 1944 came about because exploitation was perceived by the two major ethnic groups, Filipinos and Japanese, and because the ILWU was able to use the leaders in the ethnic work camps to sign up people without the bosses knowing about it. We knew the ILWU was a union that was devoted to non-discrimination, and that there was no need for us to repeat the mistakes of earlier organizers, who in past decades created associations of only Japanese, Filipinos, or whatever group it might be. So, we set up one union made up of all ethnic groups under the ILWU....

The long '46 sugar strike was a major test for the ILWU in Hawaii. I did a lot more work then, by getting recipes from the Department of Health for the soup kitchens, visiting the kitchens, and talking to the families about how important it was for the kids to continue school and about what arrangements we could make with creditors and the parochial schools....

We decided that for the strength of the union and its members it was better to have one consolidated local. Then we could send out the same message to all units that we would have solidarity in political action so people would have an opportunity to come together and discuss what it was that concerned them in their various industrial groupings. That's how we eventually became Local 142 in a consolidation process that began in 1947 and

ILWU Hall

Hawai'i, Hawai'i

Name of Property

County and State

concluded in 1951. We ended up with one big local of longshore, sugar, and pineapple, plus, later, the supermarkets, hospitals, and hotels.

In 1954, I was hired as ILWU Local 142 Social Worker. The union had moved into the area of negotiated medical plans, pension plans, later on dental plans, and a whole slew of social legislation that required the interpretative work of a social worker. Because I had done volunteer work during the 1946 tidal wave and the '46 sugar and '49 longshore strikes, the local's leaders realized that a social worker could perform valuable services, including things elected officials could not do. (Please see page 26 for more on Ah Quon McElrath's union activities at the Honoka'a ILWU Hall.)

As social worker, I ran an educational program. I talked to members about things they needed to know beyond collective bargaining, like how to access services available from private and public agencies. During the 1960s and 1970s, there was much educational work to equip our members to get help when a fellow worker did not come to work, was erratic in behavior, or got drunk all the time. It may be that the nature of problems has changed, but there would still be that need for us to help our members, especially now with the closures of sugar plantations.

Lobbying the state legislature was also part of my social work for the union. I worked for increases in public assistance, and I used to testify for the ILWU about human services issues. Of course, some of the things we did at the legislature were more forward in terms of social legislation than any union could usually hope for. We helped push through a little Wagner Act for Hawaii's agricultural workers in 1945, and later on improvements in workers' compensation and unemployment insurance as well as a Temporary Disability Insurance (TDI) act. These were exciting things that went to the nub of the existence of working people and their families.

The ILWU was also successful in providing inexpensive housing for our members. For just one example, at Waipahu, on the island of Oahu, we were able, by forming into a private non-profit housing organization, to get federal funds to build a cluster of homes for individuals of low income as well as seniors so they could rent homes in public housing....

Looking back, it is clear that what the ILWU accomplished in Hawaii was truly remarkable. In a short time, we raised wages two and three times what the workers had received before, and we gave them a measure of control over their working lives. The Republicans and the sugar and pineapple growers had held unchecked power for decades. Then along came this little union, and it was able to upset them and disperse that economic and political power. Never before had this happened in Hawaii. (Ah Quon McElrath, 2004)

ILWU Hall

Hawai'i, Hawai'i

Name of Property

County and State

John (1904-1982) and Aiko Reineke (1907-1998)

John and Aiko Reineke were dedicated teachers, including the four years they spent teaching in Honoka'a. In the 1930s John wrote of the poor conditions that the plantation workers faced. "Honokaa was probably the most backwardly run plantation in Hawaii." (Reineke, p. 22) Among many of John's contributions to Hawai'i are his Survey of Hawaiian Sites from Kailua, Kona to Kalahuipuaa, Kohala," (1930) on the heiau, house structures, and rock carvings remaining on the Kona Coast, and his serious studies of Pidgin English: "to try to find out why and how Pidgin arose in Hawaii." (Reineke p. 24) In 1947, during the "Red Scare," the Reinekes were singled out for assisting the unions, including writing for the *Honolulu Record* and the *ILWU Dispatcher*; and this cost John and Aiko their teaching positions for lacking the "ideals of democracy."

During the red-baiting of the 50s as he was branded a communist and persecuted relentlessly as one of the "Hawai'i Seven." He, nevertheless, stood courageously by his principles and wrote extensively about the early years of the labor movement in Hawai'i and he can truly be considered the father of Hawai'i's Labor History. Many of the changes in Hawaiian social and labor organization for which he worked in the 1930s and 1940s became reality though at the time they seemed an impossible dream. (CLEAR)

Harriet Bouslog (1912-1998)



ILWU ARCHIVE

ILWU Hall

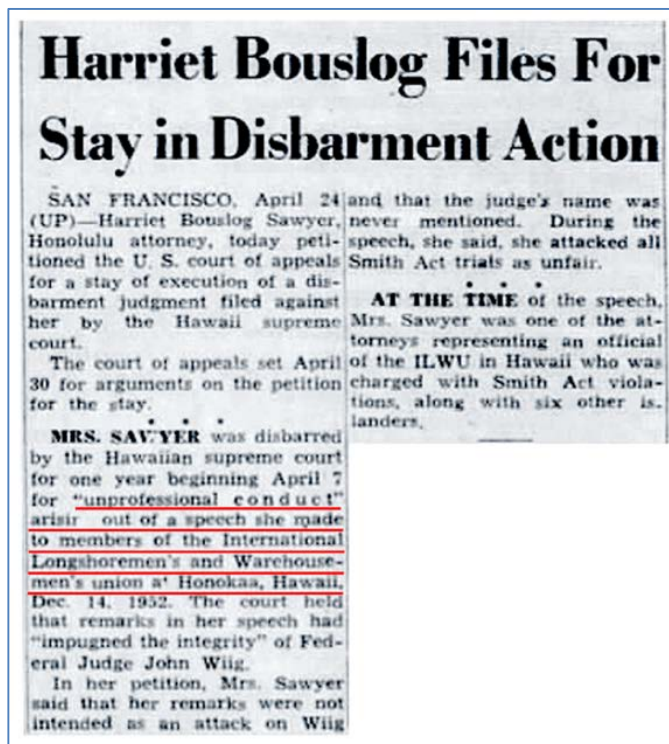
Hawai'i, Hawai'i

Name of Property

County and State

Harriet Bouslog, a labor relations attorney, along with her law partner Myer Symonds, worked tirelessly for workers' rights especially defending those people who otherwise would not have social or workplace justice. She fought to establish fair labor laws and wages for the people of Hawai'i. She was the ILWU Local 142's General Counsel from 1946 to 1978. For her dedication to labor rights, Bouslog was given a lifetime membership in the ILWU Local 142. Additionally, her efforts were instrumental in abolishing the death penalty in the Territory.

Bouslog was known for stopping her car on a plantation road and going directly into the fields to speak with the workers explaining the legal terms of labor negotiations to workers. On December 4, 1952, she made a Sunday morning speech in a pineapple field near Honoka'a. "Harriet Bouslog: Labor Attorney and 'Champagne Socialist.'" (Barbara Falk. *Hawaiian Journal of History*. Vol. 50, 2016. p. 108) She made this stop to help the workers better understand the complexities of Smith Act trials (this act promulgated legal action against alleged communists). It is likely that she also met with workers at the Honoka'a ILWU Hall to discuss other labor justice issues.



Honolulu Advertiser. "Harriet Bouslog Files For Stay in Disbarment Action.) April 25, 1956. pA2 c2. (from www. Newspapers.com)

During the "Hawai'i Seven" trial she served as a member of the legal team for defendants accused of being communists. (Falk, p. 106) Bouslog organized financial and moral support for

ILWU Hall

Hawai'i, Hawai'i

Name of Property

County and State

the Reinekes during the time in which their teaching contracts were revoked. Finally, Bouslog successfully represented Aiko Reineke, and Symonds and Richard Gladstein represented John clearing their names. But the trial to exonerate the Reinekes and compensate them for the loss of their teaching positions came much later in 1978 when Bouslog pushed for a formal apology for the Reinekes and a \$250,000 financial restitution settlement from the State of Hawai'i. Bouslog would not take any attorney's compensation for this trial. (Falk, pp. 116 and 120)

A scholarship for union workers' children was later set up in Bouslog's honor for her untiring efforts on behalf of the ILWU union members. This news was carried by *The Voice of the ILWU*.

Criterion C (Architecture)

Property History

The 1840 Constitution declared that land was no longer the personal property of the king, but managed by him for the benefits of the chiefs and people (Jon Chinen, *Original Land Titles in Hawai'i*, 1961, page 8). In 1845 a Land Commission to Quiet Land Titles was set up; in 1848 the Mahele began the distribution process of lands between the King and *ali'i/konohiki*; In 1850 the sale of lands to foreigners was authorized; and also in 1850 awards of small landholdings (*kuleana*) to Native Tenants were authorized (Chinen, pages 12-13).

The main property transfers occurred in this order: in 1855 King Kamehameha IV granted Keaweopala and Kapakukohana Royal Patent 1774 in Papua'a Ahupua'a (72 acres). Kahiko, wife of Kapakukohana, deeded the property to Keaweopala in 1870 as there were no heirs of Kapakukohana. There was an unrecorded deed from Kapakukohana to E. Kaaukai Hanupa for the same acreage. In 1906 E. Kaaukai Hanupa passed the 72-acre, by deed, to Kemilia (Elizabeth) and George Holt. In 1944 Elizabeth K. Holt died intestate and probate proceedings established a trust with many descendants as heirs. In 1948, Samuel Wilder King was made trustee and the trusteeship was transferred to A.D. Castro in 1951. In 1954, the Holt Trust sold by deed Lots 8 and 9 of the Holt Subdivision (52,447 square feet of the original grant of 72 acres—mislabelled in the Hawai'i County Field Book as located in Nienie Ahupua'a) to the ILWU.

Until the 1954 purchase of the property by the ILWU, the Holt land was in pasture and guava trees. It is interesting to note that this ILWU property had stayed in Native Hawaiian hands until the sale to the ILWU (this is different from other property ownership which often changed hands a number of times going into the commercial or sugar company hands.)

ILWU Hall

Hawai'i, Hawai'i

Name of Property

County and State

ILWU Building History

The ILWU Hall sits on a flattened portion of a 1.161 acre sloping lot, on the *makai* (downside) of Highway 240. Besides the meeting hall, the property setting consists of a large grass lawn, large paved parking lot and some edging of ornamental plants on the borders of the property. It is located on the Honoka'a-Waipi'o Road at the western end of town and within easy walking distance of the Māmane Street commercial buildings, and it contributes to the overall character of this plantation era's downtown core.

Previously to 1954, it is not known where the ILWU met to stage the 1946 strike or to hold other membership meetings of Local 142. It is known however, that the ILWU leadership met at Ruby's Restaurant in the Holmes building on Māmane Street. the Onaga house located on the Waipi'o-Honoka'a Road (a few properties on the *makai*-Hilo-side of the present-day ILWU Hall), and also a small house *mauka* across from the Bank of Hawai'i on Māmane Street. The large membership gatherings were often held at the Honoka'a People's Theatre (known as the "Democratic Theatre"), as the Christian Tanimotos were sympathetic to the union causes. The Quonset hut home of the ILWU Local 142 Honoka'a Unit was erected on the Papua'a Ahupua'a property in 1954. From that time forward, all the union business in the Honoka'a area was conducted in the union hall and the offices were fully staffed and equiped.

Needless to say, before the closing of the plantations in 1994, the ILWU Local 142 had a huge Honoka'a membership and the Quonset hut meeting hall accommodated not only the members, but also the many union families.


The Quonset Hut is semi-circular in cross-section, framed with steel members, and covered with *totan* (corrugated iron). It is an all-purpose lightweight structure and could be assembled by unskilled labor. A full-size basketball court fits comfortably inside.


ILWU Hall

Hawai'i, Hawai'i

Name of Property

County and State

We have this— 
YOU CAN HAVE THIS Beautiful Home NOW

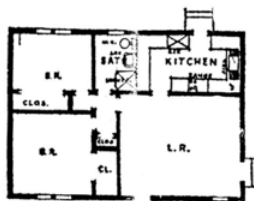


STRAN-STEEL BUILDINGS

QUONSET BUILDINGS are now available in the following dimensions:

24' x 36'
 24' x 48'

PLAN YOUR HOME NOW



STRUCTURAL DEPARTMENT, MEZZANINE FLOOR

Brand New Stran-Steel Quonset Buildings

The great advantage of QUONSET BUILDINGS lies in the fact that the original units are so easily converted to fit the individual blueprint desires of the home builder. The Buildings are moderately priced, easy to erect, and are an excellent expedient in bypassing present delays. Windows and

doors can be placed anywhere . they can be of any size. Partitions can be erected anywhere . . . modifications are simple. STRAN-STEEL construction insures tremendous strength and durability. Our Structural Department will help you choose interior plans in keeping with your personal needs.

LEWERS & COOKE, LTD

December 1, 1946 Honolulu Advertiser Quonset home advertisement.

ILWU Hall

Hawai'i, Hawai'i

Name of Property

County and State

The Honoka'a ILWU Hall is also significant at the local level under Criterion C as a good example of a World War II period, SSAR 40 Quonset hut in Hawai'i. The Quonset hut was designed for the U.S. Navy at Davisville, Rhode Island, in close proximity to Quonset Point Naval Air Station, by a four-man team headed by Otto Brandenberger of George A. Fuller and Company in April and May of 1941. Developed as a replacement for the Navy's heavier wood panel temporary structures from World War I, it gained quick acceptance by the Navy due to its ease of construction and portability, and was used extensively throughout World War II, greatly facilitating the speed with which the United States could advance across the Pacific towards Japan.

By the end of 1942 all Quonset hut manufacturing was assigned to Stran-Steel, a subsidiary of Detroit's Great Lakes Steel Corporation, with factories in the mid-west. The company developed a new design, named the New Arch Rib Stran Steel Hut (SSAR 20), a 20' x 48' building which became the most common Quonset hut used throughout the Pacific. The company's new design was based on its use of curved ribs made of lightweight steel C channels that were tack welded back-to-back to form an I-shaped structural frame member. The gap between the two channels served as a nailing groove, which allowed for the interior Masonite finished wall panel and exterior corrugated metal sheathing of the Quonset huts to be nailed to the structural frame, eliminating wood and the numerous bolted connections previously used. Thus, the new Quonset combined the strength and durability of steel with traditional hammer and nail construction.

The SSAR 20 hut could be constructed in a day by ten men with no special construction skills, and over the course of World War II approximately 120,000 SSAR 20 huts were produced. In addition, in 1943 Stran-Steel began producing the large, approximately 40' x 100', SSAR 40, also known as a Utility Building Quonset or Elephant Hut, manufacturing approximately 11,800 of these twelve and one half ton behemoths. This design supplanted an earlier two-story, large hut design, of which only about three hundred buildings were manufactured, that utilized the same footprint but had vertical sides and was used primarily for storage. A crew of twenty-four men could erect the SSAR 40 including a concrete floor in four days.

Near the end of September 1943, the first one hundred SSAR 40 Quonset huts arrived in Hawai'i. Thirty of these structures were assigned to outlying stations as recreation facilities, and in all likelihood one of these was sent to Camp Tawara in Waimea on the island of Hawai'i, which functioned initially as a training camp and then was used as a rehabilitation center. Here personnel were housed in tents, but Quonset huts were employed for warehouses, administration, recreation halls, and messing.

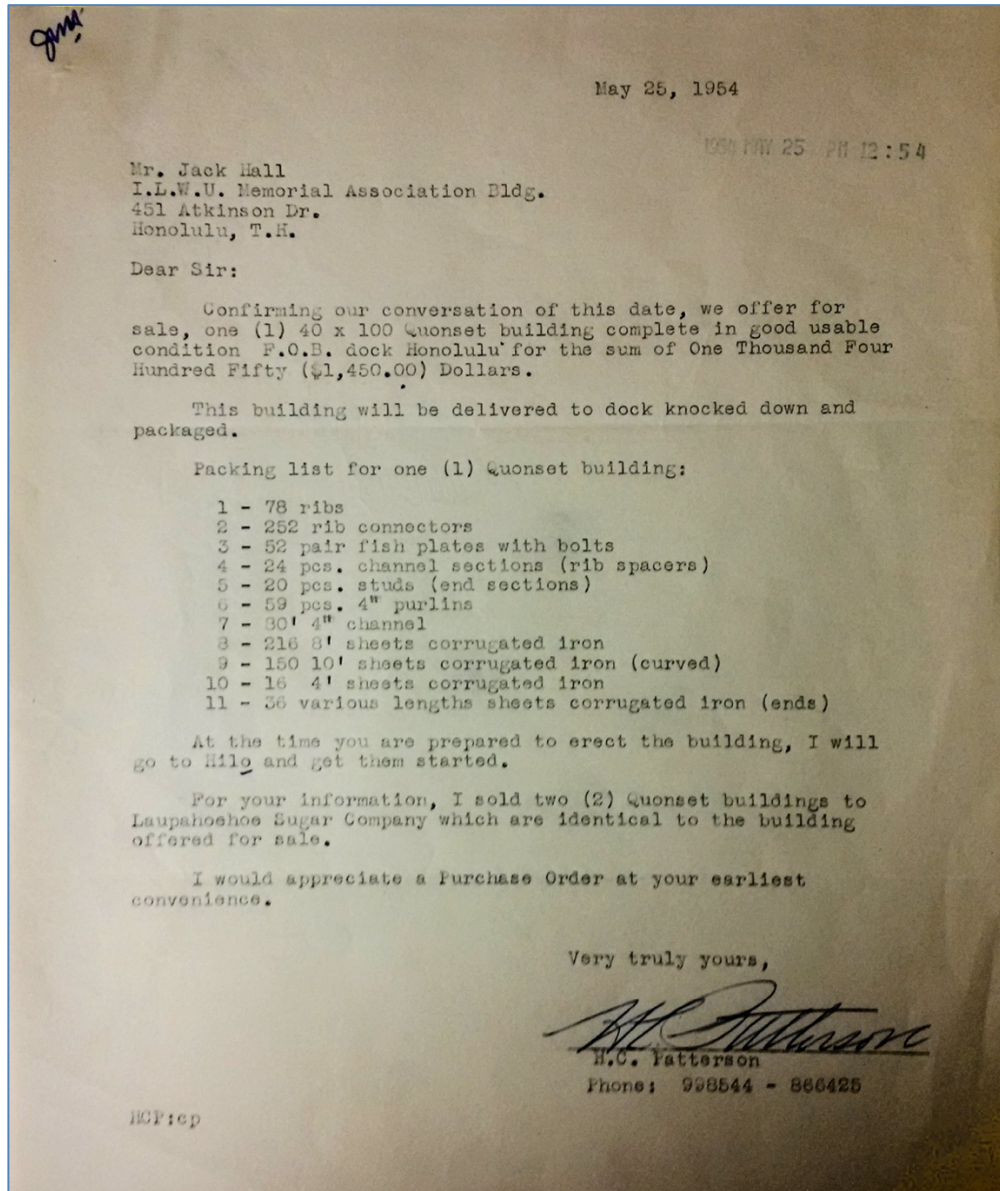
Following the war, the Navy de-accessioned most of its Quonset huts, selling them at public auction. The *Honolulu Advertiser* announced on March 3, 1946 that the US Army was requesting bids from prospective purchasers of Tarawa Marine camp site surplus. Among the items being sold were 76 various-sized Quonset huts.

ILWU Hall

Hawai'i, Hawai'i

Name of Property

County and State



ILWU ARCHIVE

This letter to ILWU's Jack Wayne Hall indicates that the ILWU hut was acquired from the surplus at Camp Tawara. Hall and Yoshito Takamine were responsible for making the acquisition possible. Thus, the ILWU Hall stands as a good example of a World War II Quonset hut, which was re-purposed for civilian use following the war. The union hall is a Quonset hut typical of its period in its design, materials, workmanship, and construction techniques.

ILWU Hall

Hawai'i, Hawai'i

Name of Property

County and State



[HTTP://WWW.QUONSET-HUT.ORG](http://www.quonset-hut.org)

The ILWU Hall is the size of this 100-foot x 40-foot Utility-building. This lightweight prefabricated structure of *totan* (corrugated iron) has a semicircular cross-section. The ILWU building has the addition of a four-foot masonry foundation elevating it to a height of 24.5 feet.

A 2014 Quonset hut survey and context report prepared for the U.S. Navy by Wil Chee Planning and Fung Associates, identified thirteen SSAR 40 huts to still be under the Navy's administration in Hawai'i. In addition, another eleven SSAR 40 huts were found to still stand on O'ahu under private ownership. No survey has been undertaken to determine how many Quonset huts of this size may be in use on the island of Hawai'i; however, a survey of the Army's Quonset huts at Pōhakuloa recorded only two of the Army training grounds' 109 huts were SSAR 40. Regardless, it is safe to claim, that the Honoka'a ILWU Hall, is one of a small number of SSAR-40 Quonset huts to remain standing in the Islands.

Conclusion

ILWU building is eligible for the Hawai'i and National Registers of Historic Places at the Local level under Criteria A (Events/History) and C (Architecture) due to its continued significance as a community center and its Quonset hut architecture.

The ILWU building is significant at the local level under Criterion A (Events/History). The building physically represents the embodiment of the unification of many ethnic groups for the goal of achieving equitable labor conditions for those working in the Honoka'a and Hāmākua sugar industry. Union organizing events and meetings were held there, as well as socially-politically-binding events among the members.

The Honoka'a ILWU Hall is also significant at the local level under Criterion C as a good example of a World War II period, SSAR 40 Quonset hut in Hawai'i, and one of the few remaining Quonset huts in the area. It was designed to be a meeting hall for hundreds of plantation workers and their families and the many ILWU union activities that took place in it.

ILWU Hall

Hawai'i, Hawai'i

Name of Property

County and State

9. Major Bibliographical References

Bibliography (Cite the books, articles, and other sources used in preparing this form.)

- Beechert, Alice M., Edward D. Beechert. *A Man Must Stand Up: The Autobiography of a Gentle Activist*. Honolulu: University of Hawai'i Press, 1993. (John Reinecke autobiography).
- Beechert, Edward D. "Patterns of Resistance and Social Relations of Production in Hawai'i." and "Basic Pay Scales for Honokaa Sugar Co.: 1876-1900," *Sugar Plantation Workers: Resistance and Accommodation*. Brij V. Lal, Doug Munro, and Edward Beechert, editors. Honolulu: University of Hawai'i Press, 1985.
- Bishop, Hunter. "Page of Honokaa history turns." *Hawai'i Tribune-Herald* November 28, 2002. pp. 19-20.
- Bowser, George, writer-editor. *The Hawaiian Kingdom Statistical and Commercial Directory and Tourist Guide*. George Bowser and Company, Publishers. 1880-1881.
- Bryan, William S. Photograph of three unidentified Japanese families, 1899.
- Bureau of Conveyances* (Kingdom of Hawai'i), Royal Patent Award, Grant Book #9, p. 305. May 28, 1855.
- Bureau of Conveyances* (Kingdom of Hawai'i), Deed, Liber 47, p. 320. March 26, 1870.
- Bureau of Conveyances* (Territory of Hawai'i), Deed, Liber 286, p. 54. October 4, 1906.
- Bureau of Conveyances* (Territory of Hawai'i), Probate #9510, Liber 1900, pp. 37-42. July 21, 1944.
- Bureau of Conveyances* (Territory of Hawai'i), Deed, Liber 2207, p. 385. January 13, 1948.
- Bureau of Conveyances* (Territory of Hawai'i), Deed, Liber 2984, p. 117. June 2, 1954.
- Bureau of Conveyances* (State of Hawai'i), Deed, Liber 7405, p. 49. March 16, 1971.
- Commercial Business Directory, Island of Hawaii: *City Directory, Island of Hawaii: 1927, 1928*
- Cordy, Ross. A Regional Synthesis of Hāmākua District Island of Hawai'i. Honolulu: Historic Division, Department of Land and Natural Resources, State of Hawai'i. 1994.
- Costa, Joseph and Julie Costa. Interview. Honoka'a: NHERC, 2014 and 2018.
- Daily Pacific Commercial Advertiser*. "Island Notes...Honokaa, February 9, 1884: n.p. February 12, 1884: 2: 4. University of Hawai'i at Mānoa Library Newspaper Morgue.
- Daily Pacific Commercial Advertiser*. "Hanging in Honokaa," October 31, 1889: 3: 2. University of Hawai'i at Mānoa Library Newspaper Morgue.
- Daily Pacific Commercial Advertiser*. "The Shooting of the Japanese Laborer Took Place at Kukuihaele," June 27, 1893: 3: 3. University of Hawai'i at Mānoa Library Newspaper Morgue.
- Daily Pacific Commercial Advertiser*. "Shooting Affray at Kukuihaele," June 29, 1893: 2: 3. July 24, 1895. University of Hawai'i at Mānoa Library Newspaper Morgue.
- De La Cruz, Romel. "The Last Sakadas of Pa'auilo," *Hamakua Times*. November 6, 2013: n.p.
- De Mello, Gerald. "Hawai'i Labor History and the ILWU legacy." Unpublished Manuscript. 2015.
- Directory and Handbook of the Kingdom of Hawaii, 1890*. Edited by J.C. Lane. The Pacific Publishing Company, Oakland, California.

ILWU Hall

Hawai'i, Hawai'i

Name of Property

County and State

- Dove, Charles V.E. "Title Map of the Lands of the Plantation, Survey and Map for the Honokaa Sugar Company," 1904. Hawai'i State Archives. (hgs map 2267).
- Falk, Barbara. "Harriet Bouslog: Labor Attorney and 'Champagne Socialist.'" *The Hawaiian Journal of History*. Honolulu: Hawaiian Historical Society. Vol. 50, 2016. (pp.103-120)
- Figueroa, Maria. Oral History. Honolulu: Center for Oral History, Warren Nishimoto. November 25, 1996.
- F.M. Husted's *Classified Business Directory of Honolulu and the Hawaiian Islands. Honolulu and Oahu first and other Islands following*. Honolulu: F. M. Polk Co. Publisher.
- Frisbee, John L., Carol J. Galbreath, John R. Volz, Roger Holt, and Elizabeth Flack. *Honokaa, Hawaii: Guidelines and Recommendations for a Mamane Street Historic District*. Washington, D.C.: Preservation Press, National Trust for Historic Preservation, 1976.
- Gamayo, George G.. Oral History. Center for Oral History, Warren Nishimoto. 1996. p 410.
- Hāmākua Times*. March 25, 2014. p 1, c2.
- Harunaga, Toshio. "Honoka'a Town in 1940 Memory Map." Unpublished Manuscript. Honoka'a: Toshio Harunaga, 2011.
- Hawaii Consolidated Railway. "Map of Part of the Island of Hawaii, Showing the Lines of the Hawaii Consolidated Railway, November 1923." Hilo: Hawaii Consolidated Railway, 1923.
- Hawaii Herald*, 1981.
- Hawai'i State Department of Transportation. "Fed. And Project No. 5-02403 (Sheet No. 5 Plan to Improve Existing Highway Grade in Honoka'a." 1970.
- Hawai'i State Department of Transportation. "preparatory plan for road improvements on the section of the Government Road (Waipi'o of Lehua Street)." Ca. late 1960s.
- Hawaiian Gazette*. February 13, 1884: 10: 1
- Hayes, Ken, *Architectural Survey and Evaluation of the Cantonment Area of the Pōhakuloa Training Area*, Honolulu: U.S. Army, n.d.
- Hilo Tribune*. "The Presence in Hilo of T. Thomas Fortune..." January 2, 1903: 4; 2.
- Hilo Tribune*. "Plantation Men Are Complimented." December 12, 1911: 6: 2-3.
- Hilo Tribune*. December 11, 1903: 6.
- Hilo Tribune*. December 12, 1911: 1: 2;
- Hilo Tribune-Herald*. December 5, 1902: 4: 1.
- Hilo Tribune-Herald*. "Hamakua District Booster Edition," October 14, 1927: University of Hawai'i Libraries Newspaper Morgue.
- Hilo Tribune-Herald*. "OAHU ATTACKED," December 7, 1941: 1.
- Hilo Tribune-Herald*. JAPANESE SURRENDER!" August 11, 1945: 1: 1.
- Hilo Tribune-Herald*. "Sugar Workers Go On Strike; Federal Mediators Due Today." February 1, 1958. p1 c1.
- Hilo Tribune-Herald*. "Hawaii Becomes Fiftieth State!" August 21, 1959: 1: 5-8.
- Hilo Tribune-Herald*. "Honokaa, A Town of Old Buildings," October 18, 1973: 1: 1-4.
- Hilo Tribune-Herald*. "Awong Store, Not Just a Building," October 18, 1973: 1: 6-9.
- Hilo Tribune-Herald*. "National Trust Offers Honokaa Historic Preservation Proposal," August 1-7, 1976:17-18.

ILWU Hall

Hawai'i, Hawai'i

Name of Property

County and State

- Hilo Tribune-Herald*. "Plans Studied for Mamane Street District," August 8-14, 1976: 3-4.
- Hilo Tribune-Herald*. "Honoka'a Turned Around...Looking Good." *Hawai'i Tribune Herald*. November 8, 1981.
- Honolulu Advertiser*. "Harriet Bouslog Files For Stay in Disbarment Action.) April 25, 1956. pA2 c2.
- Honolulu Advertiser*. "Kamuela Marine Base For Sale; Army Asks Bids." March 3, 1946.
- Iwasaki, Patsy Y. *Hāmākua Hero: A True Plantation Story* (the story of Katsu Goto). Honolulu: Bess Press, 2010.
- Maly, Kepa and Onaona Maly. "Kukuihaele-Kanahonua Vicinity, Hāmākua." Lāna'i City: Kumu Pono and Associates, 2011.
- Martin, George. Interview. Honoka'a: NHERC. May 29, 2016.
- McCain, Eugene and Tom Quinlan. "Honokaa Sugar Company Manager's House (1911)." Hawai'i Register of Historic Places. Hawi: Historic Properties Services, 1996.
- Meske, Chester J. Oral History. New York Times Oral History Program: University of Hawai'i Pacific Regional Oral History No. 14 1975.
- MKE Associates LLC and Fung Associates, Inc. Hawaii State Historic Bridge Inventory and Evaluation. Prepared for State of Hawai'i Department of Transportation Highways Division. Honolulu, 2013.
- Naughton, Momi. "Timeline on Businesses and Infrastructure [Honoka'a]." Unpublished MS. Honoka'a: North Hawai'i Education & Research Center (NHERC) Heritage Center, 2013.
- Odo, Franklin and Harry Minoru Urata, *Humanities News* (Feb-March 1984, Vol. 5, No. 1, p. 4).
- Ogawa, Dennis and Glen Grant, "The Japanese in Hawai'i: 1885-1920," *Picture Bride*. n.p., n.d. Web. <http://www.picturebridemovie.com/japan.html>
- Okimoto, Ken. *Exploring the Hāmākua Coast: A Pictorial Guide to the Plantation Era*. Honolulu: Watermark Publishing, 2002, 2005.
- Olival, Cindi. "Hāmākua Happenings." *Hawai'i Tribune-Herald*. July 3, 1978.
- Olival, Cindi. "Hāmākua Happenings." *Hawai'i Tribune-Herald*. October 2, 1978.
- Olival, Thelma. "Honoka'a, A Town of Old Buildings," *Hawaii Tribune Herald* October 18, 1973.
- Olival, Thelma. "Honoka'a Turned Around...Looking Good." *Hawai'i Tribune Herald*. November 8, 1981.
- Pacific Commercial Advertiser*. February 12, 1884: 2: 4.
- Pacific Commercial Advertiser*. "Hanging at Honokaa," October 31, 1889: 3: 2.
- Pacific Commercial Advertiser*. June 27, 1893: 3: 3.
- Pacific Commercial Advertiser*. June 29, 1893: 2: 3.
- Pacific Commercial Advertiser*. July 24, 1895: 6: 1.
- Pacific Commercial Advertiser*. January 5, 1903: 3: 2.
- Pacific Commercial Advertiser*. November 14, 1904: 8: 4.
- Paiva, Eric. "Honoka'a Town in 1950 Memory Map, Sheets 1-5." Unpublished Manuscript. Honoka'a: Eric Paiva, n.d.

ILWU Hall

Hawai'i, Hawai'i

Name of Property

County and State

- Polk-Husted Directory Company. *Directory of Honolulu and the Territory of Hawaii*. Honolulu: Polk-Husted Directory Company, 1915, 1920, 1925, 1930-1942.
- Polk, R.L. *Polk's Directory of the Islands of Hawaii, Maui and Kauai, Including Lanai and Molokai*. Honolulu: R.L. Polk & Co., Publishers, 1950, 1954-55, 1960.
- Pukui, Mary Kawena, Samuel E. Elbert, & Esther T. Mookini. *Place Names of Hawai'i*. Honolulu: University of Hawai'i Press. 1976.
- Real Estate Data, Inc. (REDI), "[Map] 33, 3rd Tax Division" and aerial photograph. REDI, 1971, 1974, 1978.
- Sanborn Map Company. Sanborn Map Company. "Honokaa, Hawaii County, Hawaii." Teaneck, New Jersey: Sanborn Map Company, 1914.
- Sanborn Map Company. Sanborn Map Company. 1914 map revised 1955. "Honokaa, Hawaii County, Hawaii." Teaneck, New Jersey: Sanborn Map Company, 1955.
- Sanborn Map Company. Sanborn Map Company. "Honokaa Sugar Co. Sugar Mill." Teaneck, New Jersey: Sanborn Map Company, 1919.
- Sinclair, Gwen. "Jeeps, Communists, and Quonset Huts: World War II Surplus Disposal in the Territory of Hawai'i." *The Hawaiian Journal of History*. Honolulu: Hawaiian Historical Society. Vol. 50, 2016. (pp. 121-140)
- Solamillo, Stanley. "Plantation Vernacular Architecture." Honolulu, HI: Unpublished Paper. 2014.
- Takai, Atsuchi. "Honokaa." Japanese census thematic map. In *Hawai Ichiran* (A Glance at Hawaii). Honolulu: Motoshige Shinjudo, 1914.
- Telephony*. "Pioneer Telephone Man of Hawaii," 1912. Photograph of a newly constructed telephone exchange building at Honoka'a Village, January 20, 1912: 87. Vol. 62, No. 387. May 25, 1912: 650.
- Thrum, Thomas G. *Hawaiian Almanac and Annual for 1907, 1912, 1917*. Honolulu Star-Bulletin, Honolulu.
- Tomich, P. Quentin *Perspectives on Hāmākua History*. Honoka'a: P. Quentin Tomich, 2008.
- United States City Directories, 1821-1989* [database on-line]. Provo, UT, USA.
- United States Geological Survey. "Hawaii, Island and County of Hawaii, Honoka'a Quadrangle." Washington, D.C.: U.S. Department of the Interior, 1995.
- Voice of the ILWU*. November/December 2014.
- West Hawai'i Today*. January 15, 1989. p. 2, c.1.
- Wil Chee Planning and Fung Associates, *Quonset Hut Survey and Context Report for Hawai'i and Navy Supported Activities in the Pacific*, Honolulu: U.S. Navy, 2014.
- Williamson, A.J. "Plan of the North-Western Part of Hamakua, Hawaii Showing Honokaa and Pacific Sugar Mill Plantations and the Hamakua Upper and Lower Ditches." Government Survey Registered Map No. 2640. Hilo: A.J. Williamson, C.E., May, 1909.
- Yokoyama, George. "Warrior Remembered." *Hawaii Tribune Herald*, November 18, 2015.

ILWU Hall

Hawai'i, Hawai'i

Name of Property

County and State

Previous documentation on file (NPS):

- preliminary determination of individual listing (36 CFR 67) has been requested
- previously listed in the National Register
- previously determined eligible by the National Register
- designated a National Historic Landmark
- recorded by Historic American Buildings Survey # _____
- recorded by Historic American Engineering Record # _____
- recorded by Historic American Landscape Survey # _____

Primary location of additional data:

- State Historic Preservation Office
 - Other State agency
 - Federal agency
 - Local government (County)
 - University (of Hawai'i)
 - Other
- Name of repository: _____

Historic Resources Survey Number (if assigned): _____

1. Geographical Data

Acreage of Property 1.1603 acre

Use either the UTM system or latitude/longitude coordinates

Latitude/Longitude Coordinates

Datum if other than WGS84: _____

(enter coordinates to 6 decimal places)

- | | |
|--------------|------------|
| 1. Latitude: | Longitude: |
| 2. Latitude: | Longitude: |
| 3. Latitude: | Longitude: |
| 4. Latitude: | Longitude: |

ILWU Hall

Hawai'i, Hawai'i

Name of Property

County and State

Or

UTM References

Datum (indicated on USGS map):

NAD 1927 or NAD 1983

- | | | |
|-------------|--------------------|----------------------|
| 1. Zone: 5Q | Easting: 241505.08 | Northing: 2222290.31 |
| 2. Zone: | Easting: | Northing: |
| 3. Zone: | Easting: | Northing: |
| 4. Zone: | Easting : | Northing: |

Verbal Boundary Description (Describe the boundaries of the property.)

The property is an irregular rectangle with the smaller sides to the north and south. Measuring from the northwest corner of the lot 180 feet (*makai* side) x 288.23 feet (Hilo side) x 107.97 feet + 10 feet + 71 feet (*mauka* side) x 119.53 feet + 138.80 (Waipi'o side) feet to the point of origin.

ILWU Hall

Hawai'i, Hawai'i

Name of Property

County and State

Tax Map Key number is (3) 4-5-08: 012



Boundary Justification (Explain why the boundaries were selected.)

The property consists of Lots 8 and 9 of the Holt Subdivision with the ILWU Hall situated on Lot 9.

Tax Map Key number (3) 4-5-08: 012 is the official designation for this complete parcel used since that time by both the County of Hawai'i and State of Hawai'i.

2. Form Prepared By

name/title: Ross W. Stephenson, PhD and Laura Ruby, MA and MFA

organization: Historic Honoka'a Town Project

street & number: 38 South Judd Street, Unit 24B

city or town: Honolulu state: Hawai'i zip code: 96817

e-mail rwaylands808@aol.com

telephone (808) 679-9060-cell

date: July 29, 2018

ILWU Hall

Hawai‘i, Hawai‘i

Name of Property

County and State

Additional Documentation

Submit the following items with the completed form:

- **Maps:** A **USGS map** or equivalent (7.5 or 15 minute series) indicating the property's location.
- **Sketch map** for historic districts and properties having large acreage or numerous resources. Key all photographs to this map.
- **Additional items:** (Check with the SHPO, TPO, or FPO for any additional items.)

MAPS

ILWU Property Map Table

1	ca.1906	Island of Hawai‘i map: Honoka‘a area of significance demarked by the red rectangle–Walter E. Wall, Surveyor
2	1983	Honokaa USGS Quadrangle showing Honoka‘a Town on the Hāmākua Coast of the Island of Hawai‘i
3	1983	Honokaa USGS Quadrangle cropped
4	1995	USGS Honoka‘a Quad Honokaa Quad showing Honoka‘a Town demarked by the red rectangle
5	1995	USGS Honokaa Quad showing the ILWU Jack Wayne Hall building location
6	2014	Honoka‘a street map showing the ILWU Jack Wayne Hall building location
7	1879	Historic Reg0335 HGS map with the approximate location of the ILWU property in Papua, Hamakua demarked in red
8	1904	Historic Honoka‘a area map (Reg2267WIDE)–Charles Dove C.E.
9	1932	(3) 4-5 :08 12 Tax Map showing the whole Historic Honoka‘a Town with the ILWU property in color
10	1932	Historic Subdivision (Holt Subdivision) Map of a Portion of Grant 1774 to Keaweopala et al showing the future ILWU property outlined in red

ILWU Hall

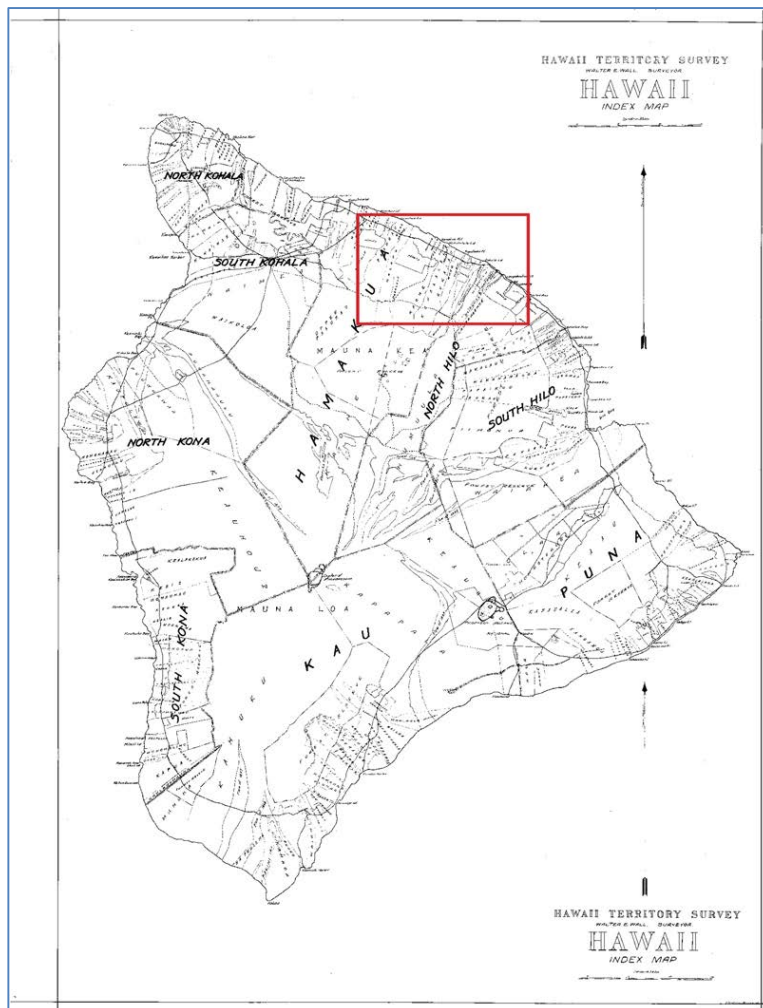
Hawai‘i, Hawai‘i

Name of Property

County and State

11	1935	4-5:08 -012 Historic Territory of Hawai‘i tax map (Plat 4-5-12) showing the ILWU property in color.
12	1949	4-5-012 Historic Territory of Hawai‘i tax map (Plat 4-5-12) showing the ILWU property in color. Note: Government Main Road renamed Māmane Street.
13	2016	Historic Honoka‘a Town building map showing the ILWU building in contrasting color
14	2015	Honoka‘a, HI 96727—ILWU building on Google Map outlined in red

1. Ca.1906 Island of Hawai‘i map: Honoka‘a area of significance demarked by the red rectangle



ILWU Hall

Hawai'i, Hawai'i

Name of Property

County and State

2. 1983 Honokaa USGS Quadrangle Map showing Honoka'a Town on the Hāmākua Coast of the Island of Hawai'i



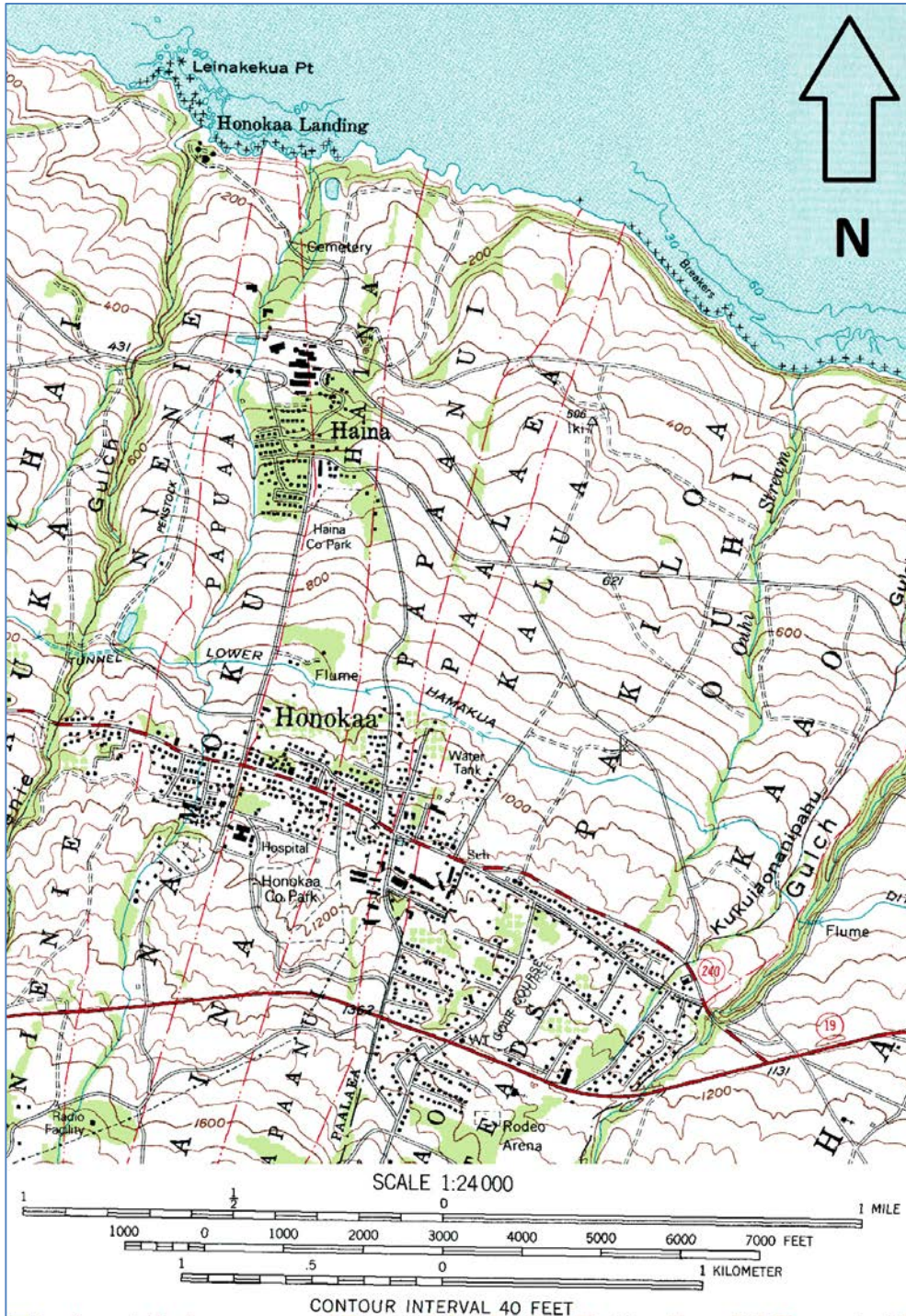
ILWU Hall

Hawai'i, Hawai'i

Name of Property

County and State

3. 1983 Honokaa USGS Quadrangle Map cropped



ILWU Hall

Hawai'i, Hawai'i

Name of Property

County and State

4. 1995 USGS Honoka'a Quad Honokaa Quad showing Honoka'a Town demarked by the red rectangle



ILWU Hall

Hawai'i, Hawai'i

Name of Property

County and State

5. 1995 USGS Honoka'a Quad showing the ILWU Jack Wayne Hall building location



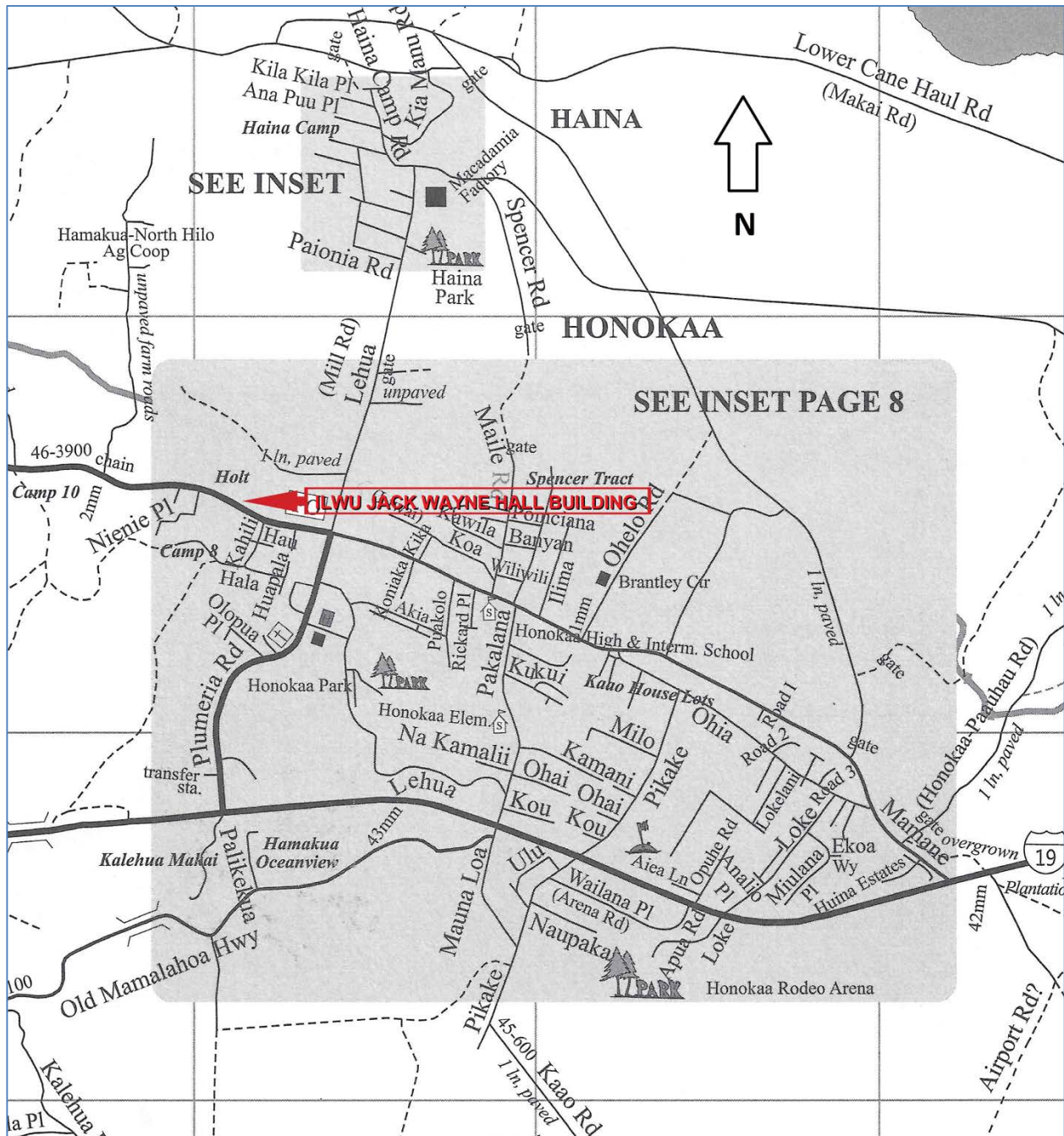
ILWU Hall

Hawai'i, Hawai'i

Name of Property

County and State

6. 2014 Honoka'a street map showing the ILWU Jack Wayne Hall building location



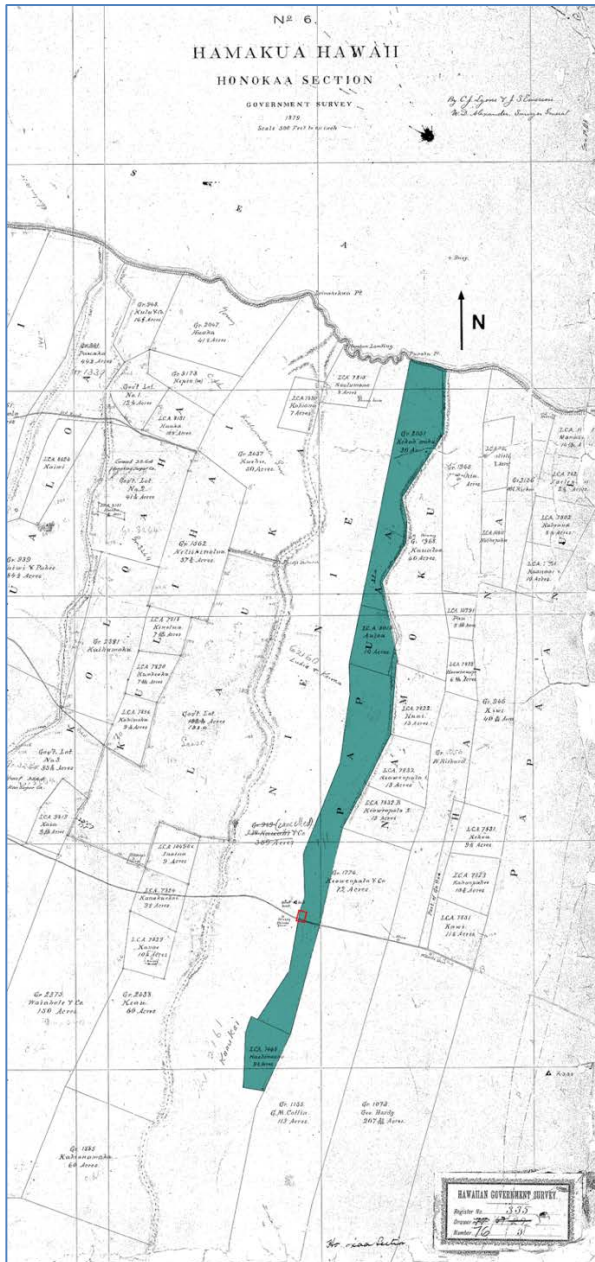
ILWU Hall

Hawai'i, Hawai'i

Name of Property

County and State

7. 1879 Historic Reg0335 HGS map with the approximate location of the ILWU property in Papuaa, Hāmākua demarked in red. (The County of Hawai'i Field Book says that the property is in Grant 1774 in Nienie Ahupua'a. But most likely the grant extends across Nienie, Papua'a, and Namoku.)



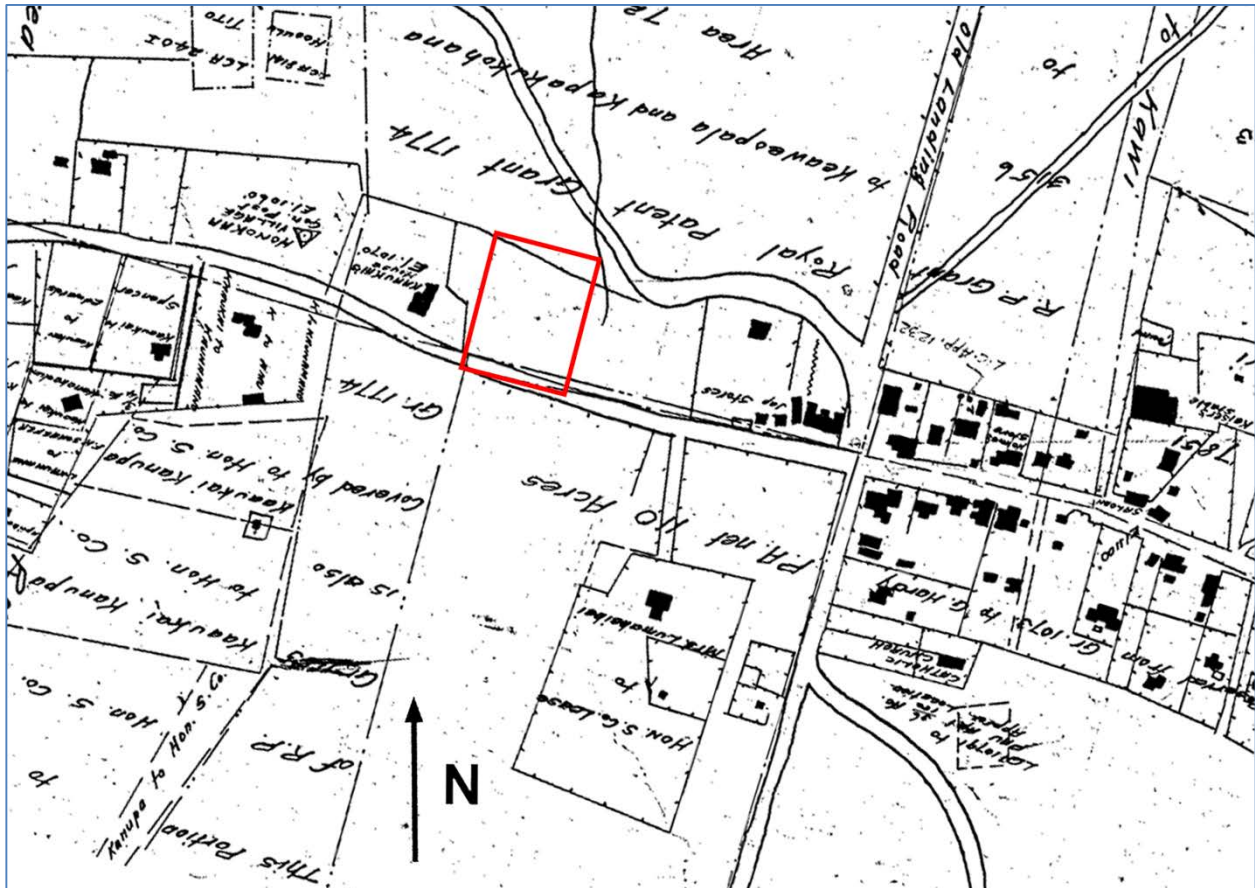
ILWU Hall

Hawai'i, Hawai'i

Name of Property

County and State

8. 1904 Historic Honoka'a area map (Reg2267WIDE)–Charles Dove C.E.



ILWU Hall

Hawai'i, Hawai'i

Name of Property

County and State

9. 1932 4-5 Tax Map showing the whole Historic Honoka'a Town with the ILWU property in color



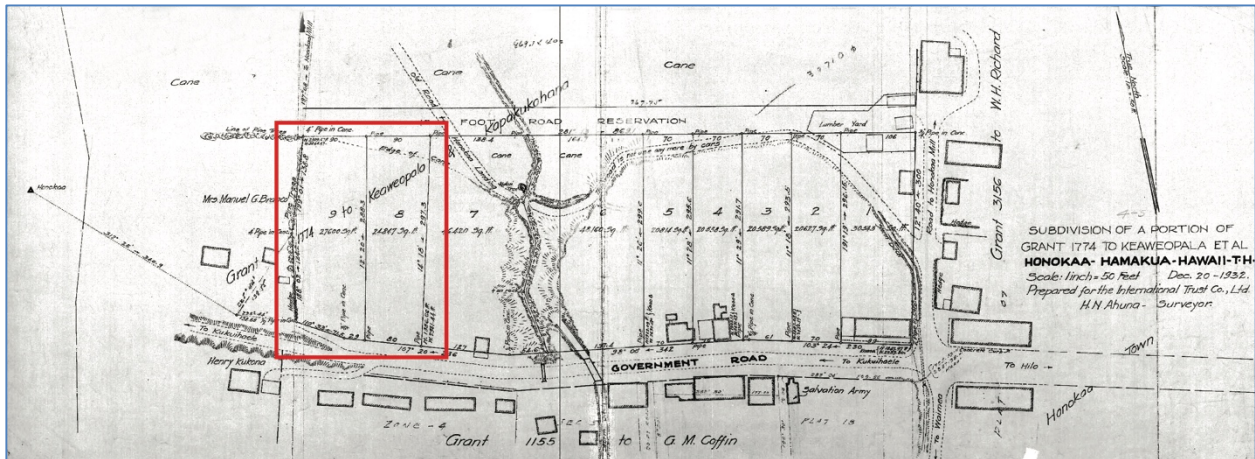
ILWU Hall

Hawai'i, Hawai'i

Name of Property

County and State

10. 1935 (3) 4-5 Historic Territory of Hawai'i Subdivision (Holt Subdivision) Map of a Portion of Grant 1774 to Keaweopala et al showing the future ILWU property demarked in red



ILWU Hall

Hawai'i, Hawai'i

Name of Property

County and State

11. 1935 (3) 4-5 Historic Territory of Hawai'i Tax Map showing the ILWU property in color



ILWU Hall

Hawai'i, Hawai'i

Name of Property

County and State

12. 1949 4-5 :012 Historic Territory of Hawai'i tax map (Plat 4-5 :012) showing the ILWU property in color. Note Government Main Road renamed Māmane Street.



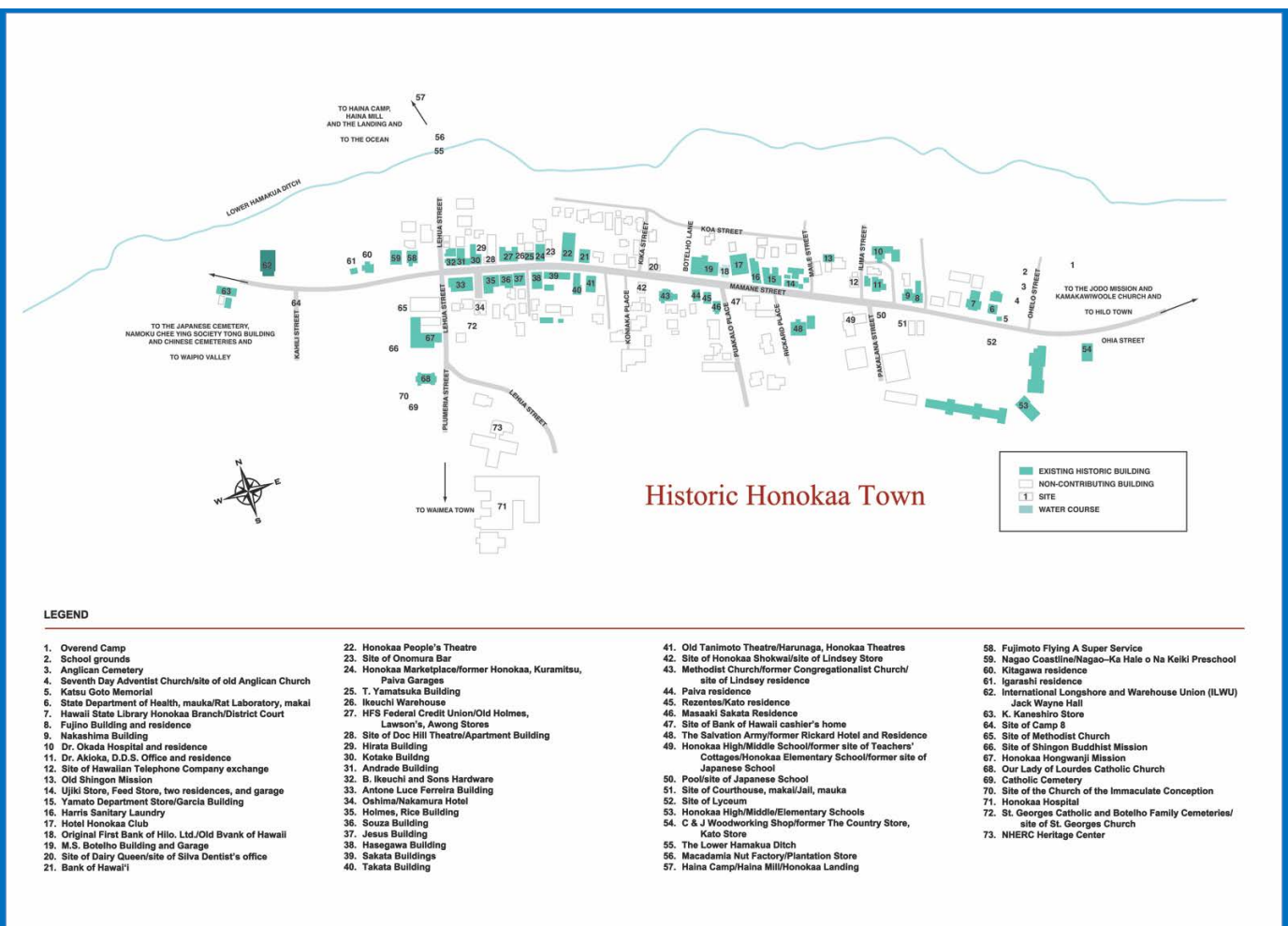
ILWU Hall

Hawai'i, Hawai'i

Name of Property

County and State

13. 2016 Historic Honokaa 'a Town building map showing the ILWU Jack Wayne Hall Building in contrasting color.



ILWU Hall

Hawai'i, Hawai'i

Name of Property

County and State

14. 2015 Honoka'a, HI 96727—ILWU Jack Wayne Hall Building on Google Map



Photographs

Submit clear and descriptive photographs. The size of each image must be 1600x1200 pixels (minimum), 3000x2000 preferred, at 300 ppi (pixels per inch) or larger. Key all photographs to the sketch map. Each photograph must be numbered and that number must correspond to the photograph number on the photo log. For simplicity, the name of the photographer, photo date, etc. may be listed once on the photograph log and doesn't need to be labeled on every photograph.

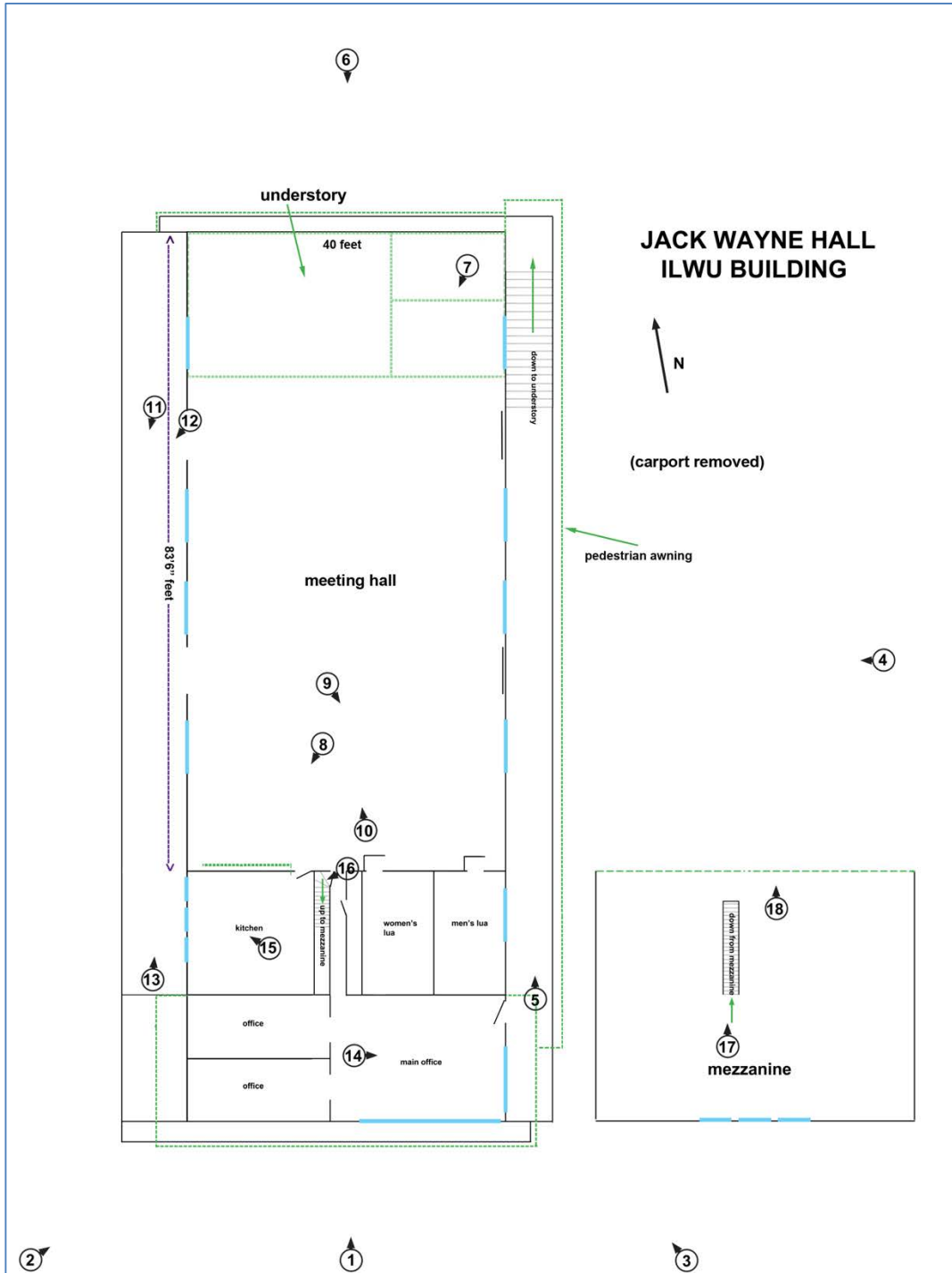
ILWU Hall

Hawai'i, Hawai'i

Name of Property

County and State

Photo Sketch



ILWU Hall

Hawai'i, Hawai'i

Name of Property

County and State

Photo Log

Name of Property: International Longshore and Warehouse Union (ILWU) Hall

City or Vicinity: Honoka'a

County: Hawai'i State: HI

Photographer: Laura Ruby

Dates Photographed: 2014-2018

Location of Original Digital Files: Ross W. Stephenson
38 Judd Street, 24B,
Honolulu HI 96817
Job# Historic and Architectural Resources of Honoka'a

Description of Photograph(s) and number, include description of view indicating direction of camera:

Photo #1 (HI_Hawai'i County_ILWU Hall_0001)
Honoka'a-Waipio Road facade, (*mauka* side) camera facing north-northeast

1 of 18.

Photo #2 (HI_Hawai'i County_ILWU Hall_0002)
Honoka'a-Waipio Road facade, (*mauka* side), oblique view, camera facing northeast

2 of 18.

Photo #3 (HI_Hawai'i County_ILWU Hall_0003)
Hilo-side facade, camera facing northwest

3 of 18.

ILWU Hall

Hawai'i, Hawai'i

Name of Property

County and State

Photo #4 (HI_Hawai'i County_ILWU Hall_0004)
Hilo-side façade, camera facing west

4 of 18.

Photo #5 (HI_Hawai'i County_ILWU Hall_0005)
Hilo-side covered pedestrian walkway, camera facing north-northeast

5 of 18.

Photo #6 (HI_Hawai'i County_ILWU Hall_0006)
Makai-side façade, camera facing south-southwest

6 of 18.

Photo #7 (HI_Hawai'i County_ILWU Hall_0007)
Interior: Meeting Hall, camera facing southwest

7 of 18.

Photo #8 (HI_Hawai'i County_ILWU Hall_0008)
Interior: Meeting Hall, camera facing southwest

8 of 18.

Photo #9 (HI_Hawai'i County_ILWU Hall_0009)
Interior: Meeting Hall, camera facing south-southeast

9 of 18.

Photo #10 (HI_Hawai'i County_ILWU-Hall_0010)
Interior: Meeting Hall, camera facing north-northwest

10 of 18.

ILWU Hall

Hawai'i, Hawai'i

Name of Property

County and State

Photo #11 (HI_Hawai'i County_ILWU Hall_0011)

Interior: enclosed lanai (food preparation area in between sink at *mauka* end and fire pit at *makai* end, camera facing southeast

11 of 18.

Photo #12 (HI_Hawai'i County_ILWU Hall_0012)

Interior detail: enclosed lanai used to prepare and cook large barbequed or wok union meals, camera facing southwest

12 of 18.

Photo #13 (HI_Hawai'i County_ILWU Hall_0013)

Interior: enclosed lanai, camera facing north-northeast

13 of 18.

Photo #14 (HI_Hawai'i County_ILWU Hall_0014)

Interior: ILWU office, camera facing east-southeast

14 of 18.

Photo #15 (HI_Hawai'i County_ILWU Hall_0015)

Interior: kitchen, camera facing northwest

15 of 18.

Photo #16 (HI_Hawai'i County_ILWU Hall_0016)

Interior detail: hallway entrance for mezzanine stairs, camera facing west-southwest

16 of 18.

Photo #17 (HI_Hawai'i County_ILWU Hall_0017)

Interior detail: mezzanine stairs, camera facing north-northeast

17 of 18.

ILWU Hall

Hawai'i, Hawai'i

Name of Property

County and State

Photo #18 (HI_Hawai'i County_ILWU Hall_0018)

Interior: view of Meeting Hall from the mezzanine, camera facing north-northeast

18 of 18.

ILWU Hall

Hawai'i, Hawai'i

Name of Property

County and State

Photo Log

Name of Property: International Longshore and Warehouse Union (ILWU) Hall

City or Vicinity: Honoka'a

County: Hawai'i State: HI

Photographers: Laura Ruby

Dates Photographed: 2014-2016

Location of Original Digital Files: Ross W. Stephenson

38 Judd Street, 24B,

Honolulu HI 96817

Job# Historic and Architectural Resources of Honoka'a

Description of Photograph(s) and number, include description of view indicating direction of camera:

Photo #1 (HI_Hawai'i County_ILWU Hall_0001)

Honoka'a-Waipio Road facade, (*mauka* side) camera facing north-northeast

1 of 18.



ILWU Hall

Hawai'i, Hawai'i

Name of Property

County and State

Photo #2 (HI_Hawai'i County_ILWU Hall_0002)

Honoka'a-Waipi'o Road façade, (*mauka* side), oblique view, camera facing northeast

2 of 18.



ILWU Hall

Hawai'i, Hawai'i

Name of Property

County and State

Photo #3 (HI_Hawai'i County_ILWU Hall_0003)
Hilo-side façade, camera facing northwest

3 of 18.



ILWU Hall

Hawai'i, Hawai'i

Name of Property

County and State

Photo #4 (HI_Hawai'i County_ILWU Hall_0004)
Hilo-side façade, camera facing west

4 of 18.



ILWU Hall

Hawai'i, Hawai'i

Name of Property

County and State

Photo #5 (HI_Hawai'i County_ILWU Hall_0005)
Hilo-side covered pedestrian walkway, camera facing north-northeast

5 of 18.



ILWU Hall

Hawai'i, Hawai'i

Name of Property

County and State

Photo #6 (HI_Hawai'i County_ILWU Hall_0006)
Makai-side façade, camera facing south-southwest

6 of 18.



ILWU Hall

Hawai'i, Hawai'i

Name of Property

County and State

Photo #7 (HI_Hawai'i County_ILWU Hall_0007)
Interior: Meeting Hall, camera facing southwest

7 of 18.



ILWU Hall

Hawai'i, Hawai'i

Name of Property

County and State

Photo #8 (HI_Hawai'i County_ILWU Hall_0008)

Interior: Meeting Hall, camera facing southwest

8 of 18.



ILWU Hall

Hawai'i, Hawai'i

Name of Property

County and State

Photo #9 (HI_Hawai'i County_ILWU Hall_0009)
Interior: Meeting Hall, camera facing south-southeast

9 of 18.



ILWU Hall

Hawai'i, Hawai'i

Name of Property

County and State

Photo #10 (HI_Hawai'i County_ILWU Hall_0010)
Interior: Meeting Hall, camera facing north-northwest

10 of 18.



ILWU Hall

Hawai'i, Hawai'i

Name of Property

County and State

Photo #11 (HI_Hawai'i County_ILWU Hall_0011)

Interior: enclosed lanai (food preparation area in between sink at *mauka* end and fire pit at *makai* end), camera facing southeast

11 of 18.



ILWU Hall

Hawai'i, Hawai'i

Name of Property

County and State

Photo #12 (HI_Hawai'i County_ILWU Hall_0012)

Interior detail: enclosed lanai used to prepare and cook large barbequed or wok union meals, camera facing southwest

12 of 18.



ILWU Hall

Hawai'i, Hawai'i

Name of Property

County and State

Photo #13 (HI_Hawai'i County_ILWU Hall_0013)
Interior: enclosed lanai, camera facing north-northeast

13 of 18.



ILWU Hall

Hawai'i, Hawai'i

Name of Property

County and State

Photo #14 (HI_Hawai'i County_ILWU Hall_0014)
Interior: ILWU office, camera facing east-southeast

14 of 18.



ILWU Hall

Hawai'i, Hawai'i

Name of Property

County and State

Photo #15 (HI_Hawai'i County_ILWU Hall_0015)

Interior: kitchen, camera facing northwest

15 of 18.



ILWU Hall

Hawai'i, Hawai'i

Name of Property

County and State

Photo #16 (HI_Hawai'i County_ILWU Hall_0016)

Interior detail: hallway entrance for mezzanine stairs, camera facing west-southwest

16 of 18.



ILWU Hall

Hawai'i, Hawai'i

Name of Property

County and State

Photo #17 (HI_Hawai'i County_ILWU Hall_0017)

Interior detail: mezzanine stairs, camera facing north-northeast

17 of 18.



ILWU Hall

Hawai'i, Hawai'i

Name of Property

County and State

Photo #18 (HI_Hawai'i County_ILWU Hall_0018)

Interior: view of Meeting Hall from the mezzanine, camera facing north-northeast

18 of 18.



ILWU Hall

Hawai'i, Hawai'i

Name of Property

County and State

Tax Map Key number is (3) 4-5-08: 012

**ADDENDUM A
ILWU TIMELINE**

1889 Katsu Goto Japanese shopkeeper and helper of Japanese laborers was murdered/lynched by three luna (overseers) and a shopkeeper in Honoka'a.

1906–Deed from E. Kaaukai Hanupa to George and Kemilia (Elizabeth) Holt.

1924–Yoshito Takamine born (died 2015)–ILWU Honoka'a/Hāmākua Branch member and instrumental labor legislator from Honoka'a.

1937–On August 11, the ILWU received a charter from the CIO. This marked the birth of the ILWU and the separation from the ILA which was affiliated with the American Federation of Labor (AFL).

1937– In October, ILWU-CIO charters were issued to the Hawaii longshore locals in Hilo, Honolulu, and Port Allen, Kauai (1948).

1940s Harriet Bouslog–woman lawyer, champion of the working class, practiced fair labor laws and wages for the people of Hawai'i, and lead the efforts to abolish the death penalty.

1944–The International established an ILWU district office in Honolulu, and appointed Jack Hall as the district director.

1945–The first ILWU agreement for sugar workers (signed on Oahu).

1946–The Great Hawaiian Sugar Strike–21,000 ILWU sugar workers struck state-wide from September through November (79 days).

1946–Harry Bridges sent Harriet Bouslog and Myer Symonds as the labor attorneys for the ILWU in Hawaii. Their first job was to defend 400 ILWU sugar members against criminal charges for picketing and other activities during the sugar strike.

1951–Jack Hall (ILWU) and six others (the “Hawaiian Seven”) indicted for being communists and advocating overthrow of the government (Smith Act). They were convicted June 16,1953; the ILWU struck in protest of those convictions.

1954–Deed from the Holt Trust to the ILWU.

1958–The Aloha Strike–13,700 workers struck but the union kept the cane watered.

ILWU Hall

Hawai'i, Hawai'i

Name of Property

County and State

1971—Deed from ILWU to the State of Hawai'i for the widening and construction of a new bridge on the Waipi'o-Honoka'a Road. ILWU office entrance blocked by raised highway roadbed and construction of revetment wall. Office entrance moved to Hilo-side of building (for better access), windows replaced (for better ventilation and light), and interior partitioned to establish two separate interior offices (for better staff workplaces).

1994—The Shut Down—the Hāmākua Sugar Company's final harvest.

current—ILWU continues to represent hotel workers, some of which live in Honoka'a but work miles away on the Kona Coast.

ILWU Hall

Hawai'i, Hawai'i

Name of Property

County and State

**ADDENDUM B
 ILWU PROPERTY TRANSFERS TABLE**

DATE	LIBER	TRANSAC TION	COST	AREA	DESCRIPTION
5/28/1855	Grant Book #9, p. 305	Royal Patent Award	\$36	72 acres	<i>From King Kamehameha IV to Keaweopala and Kapakukohana: Royal Patent 1774 in Papuaa Ahupua'a.</i>
3/26/1870	47/320	Deed	\$30	72 acres	<i>From Kahiko, wf. of Kapakukohana, to Keaweopala: No heirs of Kapakukohana.</i>
				72 acres	<i>From Kapakukohana to E. Kaaukai Hanupa: Unrecorded deed.</i>
10/4/1906	286/54	Deed		72 acres	<i>From E. Kaaukai Hanupa to Kemilia (Elizabeth) and George Holt.</i>
7/21/1944	1900/37-42	Probate 9510	N/A	72 acres+	<i>Elizabeth K. Holt died intestate on 8/27/1934: Probate identified heirs, and property, and determined interest in the property to be put under trust.</i>
*1/13/1948	2207/385	Deed via Trust Agreement	N/A	72 acres	<i>From the Heirs of Elizabeth Kemilia Holt to Samuel Wilder King, Trustee: Undivided interest in Lots 8 and 9 in the Holt Subdivision. King transferred trusteeship to A.D. Castro in 1951.</i>
6/2/1954	2984/117	Deed	\$4,000	52,447 sq. ft.	<i>From the Holt Trust to the ILWU.</i>
3/16/1971	7405/49	Deed	\$5900	1894 sq. ft.	<i>From the ILWU for the State of Hawai'i: Square footage for the widening and construction of a new bridge on Waipi'o-Honoka'a Road (TMK: parcel 23).</i>

*The various Holt heirs continued to divide the interest in the properties of the George Holt Estate with heirs located in Illinois further diluting the interest received.

ILWU Hall

Hawai'i, Hawai'i

Name of Property

County and State

Paperwork Reduction Act Statement: This information is being collected for applications to the National Register of Historic Places to nominate properties for listing or determine eligibility for listing, to list properties, and to amend existing listings. Response to this request is required to obtain a benefit in accordance with the National Historic Preservation Act, as amended (16 U.S.C.460 et seq.).

Estimated Burden Statement: Public reporting burden for this form is estimated to average 100 hours per response including time for reviewing instructions, gathering and maintaining data, and completing and reviewing the form. Direct comments regarding this burden estimate or any aspect of this form to the Office of Planning and Performance Management, U.S. Dept. of the Interior, 1849 C. Street, NW, Washington, DC.



ILWU

JACK WAYNE HALL



ILWU

JACK WAYNE HALL



ILWU
JACK WINE HALL













MEN

WOMAN

EXIT



Mark Nakashima

Mark Nakashima

Mark Nakashima

Mark Nakashima









A corkboard on the left wall with several papers and notices pinned to it.











National Register of Historic Places
Memo to File

Correspondence

The Correspondence consists of communications from (and possibly to) the nominating authority, notes from the staff of the National Register of Historic Places, and/or other material the National Register of Historic Places received associated with the property.

Correspondence may also include information from other sources, drafts of the nomination, letters of support or objection, memorandums, and ephemera which document the efforts to recognize the property.

UNITED STATES DEPARTMENT OF THE INTERIOR
NATIONAL PARK SERVICE

NATIONAL REGISTER OF HISTORIC PLACES
EVALUATION/RETURN SHEET

Requested Action: Resubmission

Property Name: International Longshore and Warehouse Union (ILWU) Jack Wayne Hall Building

Multiple Name: Honoka'a Town, Hawaii MPS

State & County: HAWAII, Hawaii

Date Received: 9/10/2018 Date of Pending List: Date of 16th Day: Date of 45th Day: 10/25/2018 Date of Weekly List:

Reference number: RS100001917

Nominator: State

Reason For Review:

<input type="checkbox"/> Appeal	<input type="checkbox"/> PDIL	<input type="checkbox"/> Text/Data Issue
<input type="checkbox"/> SHPO Request	<input type="checkbox"/> Landscape	<input type="checkbox"/> Photo
<input type="checkbox"/> Waiver	<input type="checkbox"/> National	<input type="checkbox"/> Map/Boundary
<input type="checkbox"/> Resubmission	<input type="checkbox"/> Mobile Resource	<input type="checkbox"/> Period
<input type="checkbox"/> Other	<input type="checkbox"/> TCP	<input type="checkbox"/> Less than 50 years
	<input type="checkbox"/> CLG	

Accept Return Reject 10/23/2018 Date

Abstract/Summary Comments: The ILWU Jack Wayne Hall Building is locally significant under National Register Criteria A and C in the areas of Social History (Labor) and Architecture. In agricultural regions such as Honoka'a, union efforts to organize and support local worker's rights were key elements of local social and economic development during the twentieth century. In particular, the International Longshore and Warehouse Union's longstanding outreach efforts to serve and organize all of the diverse ethnic groups that represented local plantation labor, signaled an important aspect of regional labor history. The ILWU building in Honoka'a was the scene of significant labor organizing and strike support activities in the post-war period, as well as serving as an important local venue for community social and cultural events. The building--a re-purposed WWII-era military Quonset Hut--is a prime representative example of an important local property type and the building's main character-defining construction elements retain high integrity.

Recommendation/ Criteria Accept NR Criteria A and C

Reviewer Paul Lusignan Discipline Historian

Telephone (202)354-2229 Date 10/23/2018

DOCUMENTATION: see attached comments : No see attached SLR : **Yes**

David Y. Ige
GOVERNOR OF HAWAII



STATE OF HAWAII
DEPARTMENT OF LAND AND NATURAL RESOURCES

STATE HISTORIC PRESERVATION DIVISION
KAKUHIHEWA BUILDING
601 KAMOKILA BLVD, STE 555
KAPOLEI, HAWAII 96707

SUZANNE D. CASE
CHAIRPERSON
BOARD OF LAND AND NATURAL RESOURCES
COMMISSION ON WATER RESOURCE MANAGEMENT

KEKOA KALUHIWA
FIRST DEPUTY

JEFFREY T. PEARSON
DEPUTY DIRECTOR - WATER

AQUATIC RESOURCES
BOATING AND OCEAN RECREATION
BUREAU OF CONVEYANCES
COMMISSION ON WATER RESOURCE MANAGEMENT
CONSERVATION AND COASTAL LANDS
CONSERVATION AND RESOURCES ENFORCEMENT
ENGINEERING
FORESTRY AND WILDLIFE
HISTORIC PRESERVATION
KAHOOLAWE ISLAND RESERVE COMMISSION
LAND
STATE PARKS

November 6, 2017

Paul Lusignan
National Register of Historic Places
Mail Stop 7228
1849 C Street, NW
Washington DC 20240

LOG: 2017.00128

DOC: 1711MB03



RE: International Longshore and Warehouse Union (ILWU) Jack Wayne Hall Building
National Register Nomination
45-3720 Honoka'a-Waipi'o Road
Honoka'a, Hawai'i 96727
Pauaa Ahupua'a, Hāmākua Moku, Island of Hawai'i
TMK: (3) 4-5-008:012

Dear Mr. Lusignan,

I am pleased to recommend the ILWU Jack Wayne Hall for consideration to the National Register of Historic Places. **The enclosed disk contains the true and correct copy of the nomination for the ILWU Jack Wayne Hall to the National Register of Historic Places.** If you have any questions or concerns, you may contact Megan Borthwick at Megan.Borthwick@hawaii.gov or (808) 692-8029.

Mahalo,

A handwritten signature in black ink, appearing to read "Alan S. Downer".

Alan S. Downer, PhD.
Deputy State Historic Preservation Officer
Administrator, State Historic Preservation Division

Harry Kim
Mayor



Wil Okabe
Managing Director

County of Hawai'i
Office of the Mayor

25 Aupuni Street, Suite 2603 • Hilo, Hawai'i 96720 • (808) 961-8211 • Fax (808) 961-6553
KONA: 74-5044 Ane Keohokalole Hwy., Bldg. C • Kailua-Kona, Hawai'i 96740
(808) 323-4444 • Fax (808) 323-4440

January 17, 2017

State Historic Preservation Officer
and Members of the Hawai'i Historic Places Review Board
Kākuhihewa Building
601 Kamokila Blvd, Ste. 555
Kapolei, Hawai'i 96707

Dear SHPO and Members of the Hawai'i Historic Places Review Board:


SUBJECT: Nomination of the ILWU Jack Wayne Hall Building to the Hawai'i Register of Historic Places
45-3720 Honoka'a-Waipio Road, Honoka'a, Hawai'i 96727
TMK: (3) 4-5-008:012 Honoka'a, Hāmākua, Hawai'i

I am pleased to offer support for the inclusion of the ILWU Jack Wayne Hall Building on the Hawai'i Register of Historic Places. After review of the nomination materials, we are of the opinion that the building meets criteria A and C of §13-198-8, Hawai'i Administrative Rules, and criteria A and C of §60.4, Code of Federal Regulations, for inclusion on the Hawai'i Register and nomination to the National Register of Historic Places.

The Hawai'i County Cultural Resources Commission (CRC) considered the draft nomination materials at their advertised public meeting on January 11, 2017, and unanimously voted to support its inclusion on the Registers.

Listing of the ILWU Jack Wayne Hall Building to the Hawai'i Register of Historic Places will help to preserve a portion of the heritage that makes our County special.

Sincerely,



Harry Kim
Mayor

cc: Planning Department, Hawai'i County Cultural Resources Commission

LM:kl

\\coh33\planning\public\wpw\in60\Cultural Resources Commission\Projects\ILWU Jack Wayne Hall Building\Mayor Letter to SHPO and HHPRB.doc



United States Department of the Interior
National Park Service

National Register of Historic Places Registration Form

This form is for use in nominating or requesting determinations for individual properties and districts. See instructions in National Register Bulletin, *How to Complete the National Register of Historic Places Registration Form*. If any item does not apply to the property being documented, enter "N/A" for "not applicable." For functions, architectural classification, materials, and areas of significance, enter only categories and subcategories from the instructions.

1. Name of Property

Historic name: International Longshore and Warehouse Union (ILWU) Jack Wayne Hall Building

Other names/site number: ILWU; ILWU property; ILWU Memorial Association Property; Jack Wayne Hall; TMK: (3) 4-5-08: 012

Name of related multiple property listing:

Historic and Architectural Resources of Honoka'a Town, Papua'a Ahupua'a, Hāmākua District, Hawai'i Island, Hawai'i (Honoka'aMPS)

(Enter "N/A" if property is not part of a multiple property listing)

2. Location

Street & number: 45-3720 Honoka'a-Waipi'o Road

City or town: Honoka'a State: Hawai'i County: Hawai'i

Not For Publication: Vicinity:

3. State/Federal Agency Certification

As the designated authority under the National Historic Preservation Act, as amended, I hereby certify that this nomination request for determination of eligibility meets the documentation standards for registering properties in the National Register of Historic Places and meets the procedural and professional requirements set forth in 36 CFR Part 60.

In my opinion, the property meets does not meet the National Register Criteria. I recommend that this property be considered significant at the following level(s) of significance:

national statewide local

Applicable National Register Criteria:

A B C D

<p>Signature of certifying official/Title: <u>[Signature]</u></p> <p>State or Federal agency/bureau or Tribal Government</p>	<p>Date <u>11.6.17</u></p>
--	--------------------------------

ILWU Hall

Hawai'i, Hawai'i

Name of Property

County and State

In my opinion, the property ___ meets ___ does not meet the National Register criteria.

Signature of commenting official:

Date

Title :

State or Federal agency/bureau
or Tribal Government

4. National Park Service Certification

I hereby certify that this property is
___ entered in the National Register
___ determined eligible for the National Register
___ determined not eligible for the National Register
___ removed from the National Register
___ other (explain:)

Signature of the Keeper

Date of Action

5. Classification

Ownership of Property

(Check as many boxes as apply.)

Private:

Public – Local

Public – State

Public – Federal

ILWU Hall

Hawai'i, Hawai'i

Name of Property

County and State

Category of Property

(Check only **one** box.)

- Building(s)
- District
- Site
- Structure
- Object

Returned

Number of Resources within Property

(Do not include previously listed resources in the county)

Contributing	Noncontributing	
<u>1</u>	<u>0</u>	buildings
<u> </u>	<u> </u>	sites
<u> </u>	<u> </u>	structures
<u> </u>	<u> </u>	objects
<u>1</u>	<u>0</u>	Total

Number of contributing resources previously listed in the National Register 0

ILWU Hall

Hawai'i, Hawai'i

Name of Property

County and State

6. Function or Use

Historic Functions

(Enter categories from instructions.)

SOCIAL/meeting hall

Current Functions

(Enter categories from instructions.)

SOCIAL/meeting hall

Returned

ILWU Hall

Hawai'i, Hawai'i

Name of Property

County and State

7. Description

Architectural Classification

(Enter categories from instructions.)

OTHER/Quonset Hut

Materials: (enter categories from instructions.)

Principal exterior materials of the property: Foundation: poured in place concrete slab and post and pier supports in the *makai* section; Walls: lower portion, concrete, and upper portion *totan* (corrugated iron); and roof: *totan* (corrugated iron).

Narrative Description

(Describe the historic and current physical appearance and condition of the property. Describe contributing and noncontributing resources if applicable. Begin with a **summary paragraph** that briefly describes the general characteristics of the property, such as its location, type, style, method of construction, setting, size, and significant resources. Indicate whether the property has historic integrity.)

Summary Paragraph

Honoka'a Directional Terms:

makai (downside, toward the ocean, roughly to the north)

mauka (uphill, toward the mountains, roughly to the south)

Waip'io/Waipi'o side (roughly to Waipi'o Valley on the west)

Hilo/Hilo side (roughly to Hilo on the east)

The ILWU Hall sits on a flattened portion of a 1.161 acre sloping lot, on the *makai* (downside) of Highway 240. It is located on the Honoka'a-Waipi'o Road at the western end of town and within easy walking distance of the Māmane Street commercial buildings, and it contributes to the overall character of this plantation era's downtown core. Other than the Hawai'i Department of Transportation's approximately 12'-high, reinforced-concrete retaining wall between the highway and the below-grade union hall, the ILWU property retains its integrity of setting. The union hall is the only contributing building on the property—there are no non-contributing structures.

ILWU Hall

Hawai'i, Hawai'i

Name of Property

County and State

The building features are briefly described: The union hall is a Stran Steel Arched Rib 40 (SSAR 40) Quonset hut, roofed entirely in *totan* (corrugated metal), and which has a tongue-and-groove stepped gable false front applied to its highway-facing, southern façade end. Three jalousie windows are in the gable end, and the name "ILWU Jack Wayne Hall" is above the windows. The building is in good condition and very much retains its integrity of design, materials, location, workmanship, feelings and associations.

Narrative Description

The ILWU Hall is a single building consisting of a Quonset hut and a one-story office structure on its highway-facing end. The Quonset hut itself is rectangular in plan, 40 feet x 100 feet, and 24.4 feet high. It is clad in *totan* (corrugated metal), and sits on a poured in place concrete foundation, which is raised approximately 4' at its sides to support the building's corrugated metal roof and sides. The whole of the Quonset hut is supported by twenty-four 6" wide, rounded, steel "C" channels spaced 4 feet on center, which span the 40' width of the structure. The building has two sets of double doors in each of its side walls, with six pairs of 1 x 1 double hung sash windows also found in each of its side walls.



PHOTOGRAPH: GEORGE MARTIN

ILWU Hall

Hawai'i, Hawai'i

Name of Property

County and State

The single-story office, part of the original construction, is on the *mauka*, highway end, of the Quonset hut. A configuration change in the office was necessary in approximately 1971-2 as the main entrance was blocked by the state highway revetment wall. The original stairway entrance, used when the road was lower, is in the middle of this photo. The revetment wall is shown on the left, and the building edge is on the right.

The office section 40 feet x 20 feet, has a corrugated metal, shed roof, tongue and groove walls and a hinged door on its Hilo side. It houses three offices. Also on the Hilo-facing elevation is a picture window with a sliding window to either side. A similar window is on the *mauka* highway-facing side, with both windows illuminating and ventilating the main office space.

The *makai* (ocean-facing), downhill side of the Quonset sits on a raised concrete masonry unit (cmu) foundation to adjust for the slope of the land. As a result, there is storage/apartment beneath the building at this end. This *makai* section of the building has post and pier supports. On the exterior, the corrugated metal end wall is painted green and a corrugated metal pent roof awning runs between the Quonset end wall and the wall of the basement storage area. No openings are in the Quonset's end wall; however, at the lower level there are two sets of corrugated metal, hinged, double doors with screened transoms, as well as a single hinged door with a louvered top panel, all of which access the basement. In addition, there are four screened openings with fixed louvers to assist in ventilation.

A set of nineteen concrete steps runs up along the Hilo side of the building and continues as a concrete walk along the length of the building. Both the steps and walk are protected from the elements by corrugated metal shed roofs supported by 4" x 4" columns at their eave line. An asphalt paved parking lot adjoins the building on this side. The parking lot is accessed from the highway at the *mauka*-Hilo corner of the property. A recently demolished detached carport previously ran out from the Hilo side of the Quonset hut. It had a corrugated metal, flat roof and sat on a cmu foundation. Its Waipi'o and *mauka* sides were open, with the latter fronting the parking lot.

The Waipi'o side of the building features a covered lanai concrete paved storage area running partially along the side of the building with a large sink for preparing food for the *makai* firepit. It is covered by a corrugated metal pent roof awning supported by 4" x 4" columns which rise from a lava rock retaining wall. A wire mesh screen encloses the open space above the wall. A 16" high cmu shelf fronts the lava rock wall.

The Quonset hut is entered via the doorways in its side walls. These open on a large open space with a tongue and groove floor. The side walls are clad with masonite below the line of the windows, while the remainder of the wall/ceiling is the exposed metal structure. The *makai* end wall is also partially clad in masonite, and has four steel columns providing additional support for the end wall. At the *mauka* (mountain facing) highway end there is a 16' deep mezzanine. The mezzanine is one large space and overlooks the ground floor space. A railing, with 4" x 4"

ILWU Hall

Hawai'i, Hawai'i

Name of Property

County and State

posts and four 2" x 4" rails is at the edge of the mezzanine. A diamond patterned lattice is affixed to the railing. Beneath the mezzanine on the first floor are a men's room, women's room, and a kitchen. Between the kitchen and restrooms, a hallway leads to the office, and a stair accesses the mezzanine. The stair has nineteen wood steps. The stair is entered off the Waipi'o side of the hall, and the initial three steps curve a quarter turn to the left before making a straight run to the upper level.

The Honoka'a ILWU Hall retains its historic integrity. The only major change to the building, necessitated by the highway elevation, was the reconfiguration and remodeling of the office spaces, most likely in the 1970s. This reconfigured office space, partitioned into one large office space and two smaller offices, and remodeled windows improved ventilation and illumination. Compared to the size of the Quonset hut, the office is quite small, but it is a part of the original design of the union hall.

The building is typical of its period in its use of World War II materials, method of construction, craftsmanship, and period design; and it retains its integrity of location, feeling and association.

Returned

ILWU Hall

Hawai'i, Hawai'i

Name of Property

County and State

8. Statement of Significance

Applicable National Register Criteria

(Mark "x" in one or more boxes for the criteria qualifying the property for National Register listing.)

- A. Property is associated with events that have made a significant contribution to the broad patterns of our history.
- B. Property is associated with the lives of persons significant in our past.
- C. Property embodies the distinctive characteristics of a type, period, or method of construction or represents the work of a master, or possesses high artistic values, or represents a significant and distinguishable entity whose components lack individual distinction.
- D. Property has yielded, or is likely to yield, information important in prehistory or history.

Criteria Considerations

(Mark "x" in all the boxes that apply.)

- A. Owned by a religious institution or used for religious purposes
- B. Removed from its original location
- C. A birthplace or grave
- D. A cemetery
- E. A reconstructed building, object, or structure
- F. A commemorative property
- G. Less than 50 years old or achieving significance within the past 50 years

ILWU Hall

Hawai'i, Hawai'i

Name of Property

County and State

Areas of Significance

(Enter categories from instructions.)

SOCIAL HISTORY (history of efforts to promote the welfare of society—laboring classes)

ARCHITECTURE

Period of Significance

1954-1966 (1954 property deed)

Significant Dates

1954—Deed from the Holt Trust to the ILWU

1958—The Aloha Strike (organized and staged in the ILWU Hall)

Significant Person

(Complete only if Criterion B is marked above.)

N/A

Cultural Affiliation

N/A

Architect/Builder

M. Yamane—Contractor

Tom “Racehorse” Onomura—Contractor

Returned

ILWU Hall

Hawai'i, Hawai'i

Name of Property

County and State

Statement of Significance Summary Paragraph (Provide a summary paragraph that includes level of significance, applicable criteria, justification for the period of significance, and any applicable criteria considerations.)

The ILWU Hall is eligible for the National Register of Historic Places on the local level under Criteria A (Events/History) and C (Architecture).

The ILWU Hall is locally significant under National Register Criterion A and C in the areas of Social History and Architecture. While the union operated from this site by 1954, its organizing history in Hāmākua goes back to the 1946 Great Hawaiian Sugar Strike, and prior that to its 1945 Hawai'i Island charter in Hilo. One major advantage for the ILWU in unionizing the plantations was its control of the docks. Different dock unions had already struggled against the Big 5 (1938 Hilo Massacre) and won. Another advantage was the Roosevelt administration's new respect for organized labor rights. Its Social History (the history of diverse ethnic laboring groups coming together in solidarity) is manifest in its Constitution of the International and Longshore and Warehouse Union:

“Since the beginning of history mankind has struggled individually and collectively for political, economic and cultural betterment and has found the greatest ability to make such advancement through democratic organization to achieve common aims.

“Therefore, we, who have the common objectives to advance the living standards of ourselves and our fellow workers nation and our communities, to banish racial and religious prejudice and discrimination, to strengthen democracy everywhere and achieve permanent peace in the world to form ourselves into one, indivisible union...”

Regarding the level of significance, the building represents the coming together of thousands of sugar workers from many ethnic backgrounds forming a community for more equitable working conditions, better pay, and living accommodations. Its period of significance extends from 1954 to 1966, as the end of its historical period, but the ILWU Hall continues to function as a social and political meeting hall.

The ILWU Hall is architecturally significant at the local level under Criterion C (Architecture). This is one of the few remaining large Quonset huts in Hawai'i. It is a 100-foot x 40-foot Utility-building. This lightweight prefabricated structure of *totan* (corrugated iron) has a semicircular cross-section. The ILWU building has the addition of a four-foot masonry foundation elevating it to a height of 24.5 feet. These structures were designed for use by the US military during World War II to be quickly constructed by non-specialists. It is likely to have served the marines at Camp Tarawa in Waimea and then been disassembled and taken to Honoka'a and reassembled in its current location.

ILWU Hall

Hawai'i, Hawai'i

Name of Property

County and State

Narrative Statement of Significance (Provide at least **one** paragraph for each area of significance.)

Criterion A (Events/History):

Historical Events

Labor justice and equitable living conditions in Hawai'i for the many ethnic groups including the Hawaiians, and the immigrant groups of Chinese, Portuguese, Japanese, Puerto Ricans, Filipinos, and Koreans, among others working on commercial plantations, was a long time in coming. Beginning in the 19th century, from the nascent sugar industry in about 1834, to the Masters and Servants Act (a derogatory term which provided "legal" framework for the contract/indentured labor system) in 1850, to the signing of the Reciprocity Treaty in 1876 (allowing Hawai'i sugar to enter U.S. mainland markets duty-free), and to the establishment of the Honoka'a Sugar Plantation, the sugar labor force was in a servile position. The disagreements over workers' rights and living conditions were largely unsuccessful. The workers were either unorganized or protests were carried out by a fraction of the sugar worker population, that is, a singular ethnic group. The strength in inter-ethnic numbers would not come until the 1946 Great Hawaiian Sugar Strike.

ILWU Hall


Hawai'i, Hawai'i

Name of Property

County and State

Labor History

The Katsu Goto Tragedy



HĀMĀKUA JODO MISSION COLLECTION

Katsu Goto



PHOTOGRAPH: LAURA RUBY

Katsu Goto memorial gravesite at the Hāmākua Jodo Buddhist Mission in Pa‘auhau.

ILWU Hall

Hawai'i, Hawai'i

Name of Property

County and State

In Hawai'i's nascent labor history there were many instances of labor injustice and poor working and housing conditions faced by immigrants. This preceded the rise of unions, especially multi-ethnic unions. The earliest noted labor tragedy was the death of Katsu Goto. Katsu Goto was both an advocate for the rights of Japanese immigrant plantation workers and a victim of racial prejudice. He was an individual who endeavored to help *Issei* (Japanese first generation) plantation workers who were taken advantage of by plantation owners and managers.

He departed from Japan on the *City of Tokio* with the earliest group of Japanese contract laborers settling in Hawai'i in 1885. Prior to his departure he had likely learned English working at the Oiso county office at the port of Yokohama. Soon after his three-year laborer contract expired he set up a store which became an informal meeting place to serve and to help those fellow immigrants. He was the first *imin* (first ship) immigrant to do so.

On the night of October 29, 1889, Goto attended a secret meeting, advising Japanese laborers involved in a labor dispute at Overend Plantation (located just beyond the Hilo end of town). Previously, the plantation owner had personally threatened Goto. Goto was ambushed on his way home by four men along Ohelo Road from the Anglican Cemetery. Pulled from his horse, he apparently died before being lynched at a telephone pole at a site directly across from the courthouse.

His killing prompted formal inquiries by the Imperial Japanese Government, an investigation by the Hawaiian Royal Government, and the conviction of the four men. The incident demonstrated to successive Hawaiian governments that overseas powers monitored the treatment of immigrants and that serious abuse could have repercussions.



PHOTOGRAPH: LAURA RUBY

Katsu Goto Memorial located at the Hilo end of Honoka'a Town. Every year Honoka'a Honwanji Mission holds a memorial service in remembrance of Katsu Goto.

ILWU Hall

Hawai'i, Hawai'i

Name of Property

County and State

Laboring Groups

Hawaiians were workers in the early plantation days, however abysmal conditions drove them away from this type of employment. *Pua Mana No* expressed sentiments also voiced by later Chinese, Portuguese, Japanese, Filipino, and other immigrant workers who encountered deplorable labor conditions on the plantations.

Hawaiian Workers

Pua Mana No

Nonoke au i ka mahi ko,

I ka mahi ko.

Ua 'eha ke kua, kakahe ka hou,

Poho, Poho.

A 'ai'e au i ka hale ku'ai,

A 'ai'e au i ka hale ku'ai,

A noho ho'i he pua mana no,

A noho ho'i he pua mana no.

Sure a Poor Man

I labored on a sugar plantation,

Growing sugarcane.

My back ached, my sweat poured,

All for nothing.

I fell in debt to the plantation store,

I fell in debt to the plantation store.

And remained a poor man,

And remained a poor man.

This song "Pua Mana No" is from the collection *The Echo of Our Song: Chants and Poems of the Hawaiians* by Mary P. Pukui & Alfons L. Korn (Honolulu: University Press of Hawai'i, 1973), pp. 122-24. (Center for Labor Education and Research)

ILWU Hall

Hawai'i, Hawai'i

Name of Property

County and State



CHRISTENSEN COLLECTION; NHERC

A plantation worker *hāpaikō*—carrying a sugar cane bundle on his back.

Japanese Workers

Hole Hole Bushi

*Hawaii Hawaii to
Kite mirya Jiyoku
Boshi ga Emma de
Runa ga oni*

Wonderful Hawaii, or so I heard.
One look and it seems like Hell.
The manager's the Devil and
His *luna* (plantation overseer) are demons.
(*Hawaii Herald*, 8-7-81)

*Dekasegi wa kuru kuru
Hawaii wa tsumaru
Ai no Nakayama
Kane ga furu*

ILWU Hall

Hawai'i, Hawai'i

Name of Property

County and State

The laborers keep on coming
Overflowing these Islands
But it's only Inspector Nakayama
Who rakes in the profits.
(*Hawaii Herald*, 8-7-81)

*Kane wa kachiken
Washa horehoreyo
Ase to namida no
Tomokasegi*

My husband cuts the cane stalks,
And I trim the leaves,
With sweat and tears we both work,
For our means.
(Takaki, *Pau Hana* 1983)

“These lyrics were sung by Japanese plantation workers to a standard folk melody that accompanied their laborious cane stripping work. *Bushi* is the Japanese word for melody and *hole hole* is Hawaiian for the dried sugarcane leaves that had to be manually stripped from the stalks at harvest. Most of these verses are preserved thanks to Professor Franklin Odo in the Ethnic Studies program at the University of Hawai'i in the early 80s. (Franklin Odo and Harry Minoru Urata, *Humanities News*, Feb-March 1984, Vol. 5, No. 1, P. 4; *Hawaii Herald*, 1981; Ron Takaki, *Pau Hana*, 1983; Center for Labor Education and Research)

ILWU Hall

Hawai'i, Hawai'i

Name of Property

County and State

Hawai'i Labor History and the International Longshore and Warehouse Union (ILWU) Legacy



PHOTOGRAPH: LAURA RUBY

This mural, a true fresco, (1952) painted by Pablo O'Higgins for the ILWU Memorial Association Building in Honolulu expressing what unionization meant to Hawai'i's workers. This section of the mural tells the story of the actual experiences before unionization on the plantations—plantation managers in control with their *luna* (overseers), lack of solidarity among the workers of different ethnic groups, impoverished conditions, and lack of dignity. The uppermost section of this mural depicts the optimism of workers united in solidarity, having won a strike, and have moved to a better brighter future.

ILWU Hall

Hawai'i, Hawai'i

Name of Property

County and State



PHOTOGRAPH: LAURA RUBY

This section of the mural depicts a family receiving very low wages.

After annexation in 1900, Hawai'i became a territory, and the existing labor system was not consistent with American democratic principles and ideals. These principles formed the beginnings of a labor movement; strike activity became organized and showed that workers were willing to endure hardship to address and correct their grievances in regard to wages and working and living conditions.

The ILWU was responsible for major post-WWII political and economic changes in Hawai'i. The Hawai'i Council of the ILWU was chartered in 1945. This organizing on the docks made it possible for the union to organize sugar workers on the plantations. Through a series of dock and plantation strikes in 1946, 1947, 1948, 1949, 1951, and 1954, the union prevailed against an

ILWU Hall

Hawai'i, Hawai'i

Name of Property

County and State

entrenched political and economic oligarchy. Sugar workers gained such benefits as an industry-wide medical program, sick leave, paid vacations and holidays and a pension plan.

Between 1944 and 1947 returning World War II veterans who had fought for these American democratic principles overseas returned to Hawai'i and registered to vote, elected representatives to the Territorial Legislature, and through ILWU organizing helped pass pro-labor Territorial labor laws. In 1946 this led to the all-island Great Hawaiian Sugar Strike where 21,000 union members walked off the job for 79 days. "An injury to one is an injury to all" became the rallying cry for all union activities.



PHOTOGRAPH: LAURA RUBY

This 1945 ILWU banner can be seen at the Laupāhoehoe Train Museum.

The union rallied the sugar workers around the lack of worker rights. Egregious conditions kept workers and their families indebted to the company store credit system; the plantation provided building materials and services (such as medical visits) without cost, but wages were therefore kept low and this restricted the workers' ability to accumulate income. Workers were worried that they might be evicted from their plantation residences if they struck. The strike forced owners to improve living conditions; and the overthrow of old system in 1940s was both economically and psychologically liberating.

ILWU Hall

Hawai'i, Hawai'i

Name of Property

County and State

During the course of sugar strikes, it became evident that inter-ethnic organization was crucial to the labor movement's success; it took two decades to break this ethnic barrier, resulting in a social revolution that united workers of all ethnicities. Along with a sentiment of gratitude for the many unnamed laborers who toiled and whose efforts led to improving Hawai'i's working conditions, a number of records and books do exist that provide us with a perspective on Hawai'i's labor history. Unfortunately, in a larger historical context of the tens of thousands of laborers on Hawai'i's plantations few wrote of their individual struggles to guide historians. (Gerald De Mello, unpublished manuscript, 2015)



ILWU ARCHIVE

“The 1946 Sugar Strike was more than a labor-management dispute, it was a turning point in the social and economic revolution that would transform Hawaii from an almost feudal plantation society to a modern, democratic state. Hawaii’s 28,000 sugar workers were struggling to bring dignity and fairness to their working lives by organizing into a union, the International Longshoremen’s and Warehousemen’s Union (ILWU) Local 142. Their successful organization would change the course of Hawaii’s history.” (ILWU website)

Frank Thompson 1944-1946 field organizer for the ILWU gave some first-hand accounts of the organizing and preparation around the time of the 1946 strike:

“The union was definitely attractive to the workers. In many cases, from the time a guy was born until he died his whole life was run by the plantations. In other words, life was a

ILWU Hall

Hawai'i, Hawai'i

Name of Property

County and State

form of serfdom, a peonage. On the Big Island at a lot of places if some worker had a friend in another plantation and he wanted the guy to come see him, he had to get permission from his manager. And the other guy had to get permission from his manager to go over to see the first guy. The workers were used to this, but a lot of 'em resented it. So, anything they could do to improve their wages and things of that kind, why, they were for it....

“One thing that helped us organize is that during the war the workers were frozen to their jobs in all the outside islands. They couldn't go to Honolulu even to work in defense unless they got a permit, and they couldn't get a permit because the manpower committees wouldn't allow 'em to. The authorities had to keep men on the islands to run that sugar 'cause sugar was considered war essential. So, we weren't organizing people one day and then having to reorganize a place over again the next day. The workers were all stuck there....

“All along the Hāmākua Coast you'd go in there around quitting time in the afternoon. The Filipino workers didn't want to be bothered right away. The first thing a guy did was get that fighting cock. Pretty soon another Filipino would come along. A chunk of dough would go down, the roosters would hit the ground, and zing-zing, it's over. Then you could sign 'em up. You learned that pretty early....

“The Filipino workers spoke either Ilocano or Yucatecan, but we really didn't have any trouble with language. Most of the guys understood what was going on. You'd use pidgin English and those that didn't understand, why, one of the other guys with you would translate pretty easily....

“Going into the 1946 sugar negotiations we pretty well figured there'd be a strike. During the war the sugar planters tolerated us to keep the war going, and 'course we got quite a boost when we got that NLRB decision. But what we got in that first contract in 1945 was goddamn little and the sugar planters had no desire to do real collective bargaining. So, with the war over, we knew what we were faced with. We either moved with the whole bunch and did a job on those planters or they'd run us out of business....

To prepare we had a lot of educational meetings. We knew one of the questions in the workers' minds was, “How do you feed this bunch of people?” So Bob Robertson, the ILWU International vice-president, and I exhorted the workers that we're gonna have to set up kitchens, send some of our people out to sea to catch fish, and send others into the hills to do some hunting if there was anything running around loose up there to shoot at. In the mean time we'd organize to ship rice to the Islands from the outside. We prepared for a long siege. When the strike came, it lasted for three months and all the planning paid off....

ILWU Hall

Hawai'i, Hawai'i

Name of Property

County and State

A bit before the strike the Hawaiian Sugar Planters Association recruited 6,000 workers from the Philippines as potential strike breakers. I was there the day the first group came ashore in Hilo. We'd sent John Elias and another Filipino guy, Joe Dionas, down to the Philippines on a freighter. They could speak the language and tell the guys about the union. Between the both of 'em, when the Filipino workers come down that gangplank, they had these big blue ILWU buttons on....

The Filipino guys had all been organized into the union on the way over. Those goddamn planters were around there looking at all these guys, figuring what they were gonna do to our union. When those employers saw those buttons, man, their faces dropped a foot-and-a-half, you know? So, then we raised a lot of hell because the accommodations the planters had for these people were the same as you'd do cattle, only worse. We had a hell of a demonstration over that one.

The psychological idea of the strike was to show that the union could not only organize the people, but it could also deliver because the Hawaiian workers were always fearful that the employers would starve 'em to death. Going back 50 years, the employers had starved many people to death in those islands during strikes before. So, when our rice came through, it had a hell of a psychological effect. And, of course, the union won the strike, got some important concessions and survived in the Islands.

A powerful red-baiting campaign against the union got going the year after the '46 sugar strike. A lot of the workers didn't pay any attention to it. It didn't have the effect that was expected. The workers in Hawaii remained pretty true to the people who had organized them. With the drive for union organization, I think the moment had arrived in Hawaii when things that had been brewing over time came to a head. The workers were tired of living in a sort of island reform school. That's what I would call living on a Hawaiian plantation before the union, where people were treated like kids who can't leave or go over the wall. Since the ILWU broke that, most of the workers remained loyal to it despite the red-baiting. (Frank Thompson 1944-1946—field organizer, ILWU Oral History). *The Dispatcher*, 2004)

Dave Thompson, also a field organizer, (no relation to Frank), talked of the benefits coming from the 1946 strike:

Since the mid-1940s, too, there has been a continuous growth in our ability to accomplish things for our membership by political methods. John Burns, who became the governor of Hawaii in 1962 with strong backing from Hall and our union, even once said that the ILWU brought democracy to the Islands. What he meant was that the union, for the first time, made it possible for independent, critical opinions to be expressed.

ILWU Hall


Hawai'i, Hawai'i

Name of Property

County and State

It used to be that there were plantations that a Democratic politician could not go into to hold a political rally. He'd have to hold it on the public road. But when the union wrote its first agreements with no discrimination for race, creed, color or political affiliation, that immediately provided a basis for people to take an open part in politics.

The first thing people did was to build a strong Democratic Party, because they regarded the Republican Party as an instrument of the employer. So, for the first time you had the development of an effective two-party system in the Islands. And, of course, it was the ILWU that had made this possible. (Dave Thompson—1946-1958 Islands activist. ILWU Oral History. *The Dispatcher*, 2006)



PHOTOGRAPH: LAURA RUBY; CLEAR ARCHIVES

Returned

John Reineke wrote of the conditions in the plantation camps in the 1930s: “Physically, Honokaa plantation camps were a disgrace....In Haina Mill camp, the open sewer that carried waste water from the mill had a sickening sweet stink worse than the honest smell of human dung in Chinese ditches.” (John Reineke, *A Man Must Stand Up*. Honolulu: University of Hawai'i. 1993. p. 22)

But after the 1946 strike, improved working conditions led to better camp environments and better and more consolidated housing. Speaking of her house in the Haina plantation camp located above the mill, Maria Figueroa said, “Was good house. Door had no cracks, had the ceiling in the house, everything. The water, lights and everything in the house. Bathroom and everything in the house. Three bedrooms. And we had a big kitchen, too. Was good in the plantation. We had Filipinos and we had Japanese. And we had Filipinos married to Puerto Ricans. But we had more Filipinos than other nationalities. (Maria Fernandez Figueroa. Oral History. Center for Oral History, University of Hawai'i, 1996)

The 1958 Aloha Strike, which lasted four months, was damaging. Thirteen thousand and seven hundred workers struck, the sugar production fell by 50 percent, but the sugar cane was watered. so both the ILWU and the sugar planters moved to reduce their adversarial role. Contract

ILWU Hall

Hawai'i, Hawai'i

Name of Property

County and State

negotiations were conducted off-the-record and grievance committees were formed in the spirit of cooperation between the two groups.

The 1994 Shut Down

Before the Final Harvest the Honoka'a unit was called to a meeting at the Jack Wayne Hall building and told that the Hāmākua plantation was bankrupt and would be shutting down. The trustee appointed to see the final distribution of Hāmākua Sugar Company assets put the union on same footing as vendors waiting for payment of goods and services. The plantation workers were understandably concerned. When the severance package was negotiated the union received a percentage from the proceeds of last harvest. George Martin and other union officials asked "What were we going to do with the unit after the final harvest? What would we do with funds and how would we distribute them to the members? A half-million dollars was allocated for our unit." (George Martin ILWU Business Agent. Interview, 2016)

Martin advocated carving out some money for pensioners with 30 years and more of experience. Thirty-three million, three hundred and thirty-three thousand and three hundred and thirty-three dollars went to three pensioners clubs. The union officials continued the discussion with the active members at the union hall. It was decided that those who had been working for 20 years or less would receive a proportional share determined by a formula based on the length of service (in months)—a proportional distribution.

"The Last Harvest...the trucks *wen* come by here, the net truck they going take in the morning went through here, was tooting the horn with all the other cars, and the people that were living in the plantation *bin* follow up with them. They had parked the car down by the town, the truck, I mean. And that was very sad. It's just like somebody had died at that time, you know." (Maria Fernandez Figueroa. Oral History. Center for Oral History, University of Hawai'i, 1996)

(Please see the Honoka'a National Register of Historic Places Multiple Property Study for more information on sugar plantations in-and-around Honoka'a, the workers, and their working and living conditions.)

Events at the ILWU Hall

The ILWU is part of big picture of Honoka'a Town. When plantation workers' wages rose as a result of strong union contracts, so too did the town's economy. The union and management found it beneficial to work together. Labor Day and the Fourth of July holidays had the support of both, sponsoring games and food. Christmas activities involved joint programs some plantations giving away turkeys or hams and foodie bags for the children. The unions had softball teams associated with the plantations and uniforms and equipment were provided by the plantations. The plantations sponsored Boy Scout troops. Most importantly, in continuing the spirit of solidarity, the plantations allowed union "get out the vote" activities during work time.

ILWU Hall

Hawai'i, Hawai'i

Name of Property

County and State

The ILWU Hall was and continues to be the political staging location for union endorsed candidates. Entertainment events, weddings, and social gatherings are a part of the ILWU Hall history. The grievance committee, meeting at the hall, encouraged members to talk out their issues and concerns.

“the grievance committees began to expand and not only in the camp and in the plantation but even the youth movement—the younger generation, the high school kids—were coming to the meetings and raising their own special problems. I’ll give you one good example and that was in the Honokaa where a group of young fellows participated in one of our camp grievance meetings and proposed that an athletic field be built somewhere in the area. Which we took up the very next day with management. And we pointed out that there was some idle land on the mountain--the side of the mountain--I believe this was in Hana Aina, and management looked it over, we all looked over the site, and finally the manager said, OK, you can use the land. He said, "But what are you going to do with it?" Once he admitted that we could use the land for an athletic field, we suggested that company machinery, bulldozers and other equipment--road equipment--be loaned to those willing to operate it and to level the land, at no cost to management, excepting for their equipment and after months of negotiations, this was done. The workers volunteered their time and pitched in and went ahead and developed a very good athletic field. So, we helped involve the younger generation in this and the union was looked upon as a leader in the community. (Chester J. Meske. Oral History. New York Times Oral History Program: University of Hawai'i Pacific Regional Oral History No. 14 1975)

ILWU Hall

Hawai'i, Hawai'i

Name of Property

County and State



ILWU LOCAL 142 ARCHIVE

ILWU union activist, labor leader, and social worker Ah Quon McElrath, gave a presentation on dental benefits to ILWU Local 142 members at the union hall in 1963. (Some of the members are front row: Sakai and Okazaki and second row: Kato.) The Jack Wayne Hall building has served three purposes: its primary role as the scene of labor organizing and strike support, a place for general community organizing, and a social center.

ILWU Hall

Hawai'i, Hawai'i

Name of Property

County and State



YAMATO COLLECTION; NHERC

Refreshments at a union meeting. (Some of the members at this union meeting are front row: left side, Anthony Gomes, Sandra Gomes; mid-row, Fred Holshu and Mrs. Holshu; Standing in the back: left side, Kamakawiwole; middle, Dominic Yagon.



YAMATO COLLECTION; NHERC

A meeting held in the ILWU Hall featuring Hawai'i County Economic Development Corporation and the Honoka'a Ohana Kitchen.

ILWU Hall

Hawai'i, Hawai'i

Name of Property

County and State



YAMATO COLLECTION; NHERC

Hāmākua folks selling crafts and food in the union hall (n.d.)



MIYOKO HASEGAWA MATSUO COLLECTION

Peggy Tanimoto (second from left) and others gave a hula presentation in the hall. This was just one of the many entertainment activities to take place in the large Quonset hut. (n.d.)

ILWU Hall

Hawai'i, Hawai'i

Name of Property

County and State



YAMATO COLLECTION; NHERC

Dwight Takamine supporters thanking voters for returning the legislator to the State Capitol. Many of the campaigns were staged in the ILWU Hall. (n.d.)



YAMATO COLLECTION; NHERC

A union display probably in the Honoka'a High School gym. (n.d.)

ILWU Hall

Hawai'i, Hawai'i

Name of Property

County and State



NHERC

The NHERC Heritage Center is a depository of Lānaʻi history, including photographs, documents, artifacts, musical recordings, oral histories, theme displays, and other media capturing Honokaʻa Town's past. In this photo, members of the ILWU (possibly Arilo Mina in the back) examine displays at NHERC. The facility is on the ground level across from Honokaʻa Park.

ILWU Hall

Hawai'i, Hawai'i

Name of Property

County and State

ILWU People

Harry Bridges (1901-1990)



HONOKA'A PEOPLE'S THEATRE COLLECTION

ILWU President Harry Bridges, seen here with Christian and Peggy Tanimoto at the Honoka'a People's Theatre, was an experienced west coast labor organizer, who had strengthened the coast union by organizing beyond the docks into industries that fed shipping. This photo was taken either just before or after Bridges' speech. As the theatre is the largest venue on the Hāmākua Coast seating over 500 it is likely that the event was a very important one for the union and townspeople. (n.d.)

ILWU Hall

Hawai'i, Hawai'i

Name of Property

County and State

Harry Bridges, the longshore leader was famous in the mid-1930s for his staunch anti-fascism. He and his union made headlines years before World War II boycotting scrap iron shipments bound for Imperial Japan. It also became clear that Bridges was rigorously committed to the principles of union democracy. He supported the ILWU traditions of direct election of officers, referendums on contracts and other major issues, and even open microphones at meetings, for example, all date back to the Bridges years. He borrowed the Industrial Workers of the World (IWW), or Wobblies, the union's historic slogan that proclaims, "an injury to one is an injury to all." He made sure, too, that the ILWU's International Constitution contained clauses that clearly condemned discrimination on the basis of race, religion, national origin or political belief. (ILWU Oral History collection July 27, 2004)



ILWU ARCHIVE

Harry Bridges at the 1976 Labor Day rally in Hilo.

ILWU Hall

Hawai'i, Hawai'i

Name of Property

County and State

Jack Wayne Hall (1915-1971)



NHERC

Hawai'i's labor history is inextricably linked with Jack Wayne Hall and the ILWU. Hall and the ILWU left Hawai'i with a record of labor advocacy and achievements that transformed its working class. Hall arrived in Hawai'i in 1935 the same year that the barriers that made labor organizing illegal were lifted by the U.S. Congress with the passage of the National Labor Relations Act; but even with the passage of this Act, labor organizing was difficult—anyone who did union organizing was “black balled.” Hall was ILWU 142 Hawai'i Regional Director from 1944 until 1969. He then became ILWU International Vice President and Director until his death in 1971.

History views Hall as an exemplary labor organizer and inspirational leader. He organized plantation workers and reached out to Hawai'i's longshoreman and pineapple workers and messaged the idea of union solidarity representing the working people of all ethnicities. Primarily through his vision and leadership the ILWU gained in collective strength and became a major driver that helped to successfully transform Hawai'i's labor force, economy and politics. Today all Hawai'i reaps the benefits of the Hawai'i labor movement and here on Hawai'i Island Jack Wayne Hall is honored in Honokaa Town, a community that is steeped in labor history; Hall is credited with being the single most important person to help build the ILWU in Hawai'i into the democratically run, politically active union that it is today.

Thus, it is very fitting for the ILWU to have named their Honoka'a union hall after Jack Wayne Hall a leader that epitomized the legacy and labor accomplishments of the ILWU. (Gerald De Mello, unpublished manuscript, 2015; NHERC, 2016)

“When Jack and six others known as the “Hawaii Seven” were tried under the Smith Act in '52, we got all the union support we needed. Our members assumed that the goal of the trial was to destroy the union's leadership and the union. A great job was done of developing a defense committee, which then went directly to the rank and file....So, one result of the Hawaii Seven indictment was that it made for an intense rank-and-file participation in the life of the union.” (Dave Thompson. ILWU Oral history)

ILWU Hall

Hawai'i, Hawai'i

Name of Property

County and State

Yoshito Takamine (1924-2015)



ILWU ARCHIVE

After high school Yoshito went to work for the Honoka'a Sugar Company and joined the ILWU. He became an active and committed union member.

Strike committees were set up in each plantation, each having a "relief committee" and a "publicity committee." The relief committee chairman was an important job who made sure that enough food was available for the union members and their families.

Yoshito was elected to this important position of the relief committee chairman. He was responsible for over 600 workers and family members for Honoka'a sugar plantation and in preparation for the strike, he asked everyone to stockpile food. Then, he and the committee set up soup kitchens, camp by camp. Yoshito's organizing skills were honed as he helped to set up various committees within each camp into cooking committee, food preparation committee and fishing and hunting committees and a separate labor committee set up to go into the community and work in return for food or other products they would need to insure comfort for the striking families.

In 1950 he became the business agent for the union and later Hawai'i Division Director. In 1958 encouraged to run for the Territorial House, Yoshio and supporters awaited the returns on election night at Ruby's in the Holmes building on Māmane Street. He won a narrow victory and he was reelected to 12 consecutive terms and was chair of the House Labor committee pushing for workers' rights. (Paul Takamatsu. *Hāmākua Times*, August 15, 2016)

ILWU Hall

Hawai'i, Hawai'i

Name of Property

County and State

As George Yokoyama put it:

Like an *opihi* [tenacious rock gripping limpet], as State Representative, Yoshito tenaciously battled for funding of programs for the disadvantaged, such as the Language Arts Multicultural Program for elementary schools and Dropout Prevention Program for high schools. These programs have flourished for more than 40 years. Because of his tireless efforts, our transportation program for elderly and disabled clients increased by more than thirtyfold, from a fleet of three to 33 buses for more than 5000 clients." ... Yoshito Takamine was my mentor, as well as a comrade in arms in the war on poverty. We overcame problems, fulfilled needs and strove toward socioeconomic betterment of our county that still is yet to come." (George Yokoyama Warrior Remembered." *Hawaii Tribune Herald*, November 18, 2015)

His legislative accomplishments include Hawai'i's collective bargaining law, worker's compensation law, and temporary disability insurance law, and spearheaded the Hawai'i Prepaid Health Care Act of 1974. (NHERC)

Robert (1900-1959) and Ah Quon (1905-2008) McElrath

In 2006, Dave Thompson speaking about Bob McElrath said:

So, considering all of this, after the '47 pineapple beef was settled, we made a drive on the Big Island, with its thousands of sugar workers, to set up steward systems and get in better touch with the membership. I worked with Bob McElrath and a few others in conducting the steward classes we held.

At the same time, we pushed a campaign on the Big Island about enrolling people in the union's new dues check-off program, which was supposed to make dues payment automatic. Unfortunately, it wasn't carried out very successfully. Clearly, there was much work to be done." (Dave Thompson, ILWU oral history)

ILWU Hall

Hawai'i, Hawai'i

Name of Property

County and State



ILWU ARCHIVE

Left: Ah Quon and Robert McElrath; Right: John and Aiko Reineke

In 2004, Ah Quon McElrath reflected on the McElrath's long career with the ILWU which included many trips to the Big Island and the Honoka'a ILWU Hall:

I met Bob McElrath, who I married in August 1941. He later became the ILWU Information Director for Hawaii. I met him through Jack Hall in the latter 1930s when I was helping Jack with his organizing newspaper, *Voice of Labor*. I would put labels on and do some corrections of stories because I'd worked on newspapers through intermediate and high school and the university...

During World War II, union organizing stalled in Hawaii when the military declared martial law. But in early 1943, Bob, who had been working on the waterfront repairing ships, set up the independent Marine Engineers and Drydock Workers Association. That was when I helped him organize the tuna packers. Because Bob's was the only union set-up going at the time—Jack Hall was then working for the Hawaii Labor Department—Bob was on the front lines.

Those early cases of organizing, which I went through with Bob, to me were definitive of a lot of things that followed with the organizing of the ILWU in Hawaii at the end of the war on as broad a basis as occurred. People saw what Bob had done and began to ask, "Why can't we get the same things?"

The ILWU's success in organizing thousands in 1944 came about because exploitation was perceived by the two major ethnic groups, Filipinos and Japanese, and because the ILWU was able to use the leaders in the ethnic work camps to sign up people without the bosses knowing about it. We knew the ILWU was a union that was devoted to non-discrimination, and that there was no need for us to repeat the mistakes of earlier organizers, who in past decades created associations of only Japanese, Filipinos, or

ILWU Hall

Hawai'i, Hawai'i

Name of Property

County and State

whatever group it might be. So, we set up one union made up of all ethnic groups under the ILWU....

The long '46 sugar strike was a major test for the ILWU in Hawaii. I did a lot more work then, by getting recipes from the Department of Health for the soup kitchens, visiting the kitchens, and talking to the families about how important it was for the kids to continue school and about what arrangements we could make with creditors and the parochial schools....

We decided that for the strength of the union and its members it was better to have one consolidated local. Then we could send out the same message to all units that we would have solidarity in political action so people would have an opportunity to come together and discuss what it was that concerned them in their various industrial groupings. That's how we eventually became Local 142 in a consolidation process that began in 1947 and concluded in 1951. We ended up with one big local of longshore, sugar, and pineapple, plus, later, the supermarkets, hospitals, and hotels.

In 1954, I was hired as ILWU Local 142 Social Worker. The union had moved into the area of negotiated medical plans, pension plans, later on dental plans, and a whole slew of social legislation that required the interpretative work of a social worker. Because I had done volunteer work during the 1946 tidal wave and the '46 sugar and '49 longshore strikes, the local's leaders realized that a social worker could perform valuable services, including things elected officials could not do. (Please see page 26 for more on Ah Quon McElrath's union activities at the Honoka'a ILWU Hall.)

As social worker, I ran an educational program. I talked to members about things they needed to know beyond collective bargaining, like how to access services available from private and public agencies. During the 1960s and 1970s, there was much educational work to equip our members to get help when a fellow worker did not come to work, was erratic in behavior, or got drunk all the time. It may be that the nature of problems has changed, but there would still be that need for us to help our members, especially now with the closures of sugar plantations.

Lobbying the state legislature was also part of my social work for the union. I worked for increases in public assistance, and I used to testify for the ILWU about human services issues. Of course, some of the things we did at the legislature were more forward in terms of social legislation than any union could usually hope for. We helped push through a little Wagner Act for Hawaii's agricultural workers in 1945, and later on improvements in workers' compensation and unemployment insurance as well as a Temporary Disability Insurance (TDI) act. These were exciting things that went to the nub of the existence of working people and their families.

ILWU Hall

Hawai'i, Hawai'i

Name of Property

County and State

The ILWU was also successful in providing inexpensive housing for our members. For just one example, at Waipahu, on the island of Oahu, we were able, by forming into a private non-profit housing organization, to get federal funds to build a cluster of homes for individuals of low income as well as seniors so they could rent homes in public housing....

Looking back, it is clear that what the ILWU accomplished in Hawaii was truly remarkable. In a short time, we raised wages two and three times what the workers had received before, and we gave them a measure of control over their working lives. The Republicans and the sugar and pineapple growers had held unchecked power for decades. Then along came this little union, and it was able to upset them and disperse that economic and political power. Never before had this happened in Hawaii. (Ah Quon McElrath, 2004)

John (1904-1982) and Aiko Reineke (1907-1998)

John and Aiko Reineke were dedicated teachers, including the four years they spent teaching in Honoka'a. In the 1930s John wrote of the poor conditions that the plantation workers faced. "Honokaa was probably the most backwardly run plantation in Hawaii." (Reineke, p. 22) Among many of John's contributions to Hawai'i are his survey of Hawaiian Sites from Kailua, Kona to Kalahuipuaa, Kohala," (1930) on the heiau, house structures, and rock carvings remaining on the Kona Coast, and his serious studies of Pidgin English: "to try to find out why and how Pidgin arose in Hawaii." (Reineke p. 24) In 1947, during the "Red Scare," the Reinekes were singled out for assisting the unions, including writing for the *Honolulu Record* and the ILWU *Dispatcher*; and this cost John and Aiko their teaching positions for lacking the "ideals of democracy."

During the red-baiting of the 50s as he was branded a communist and persecuted relentlessly as one of the "Hawai'i Seven." He, nevertheless, stood courageously by his principles and wrote extensively about the early years of the labor movement in Hawai'i and he can truly be considered the father of Hawai'i's Labor History. Many of the changes in Hawaiian social and labor organization for which he worked in the 1930s and 1940s became reality though at the time they seemed an impossible dream. (CLEAR)

ILWU Hall

Hawai'i, Hawai'i

Name of Property

County and State

Harriet Bouslog (1912-1998)



ILWU ARCHIVE

Harriet Bouslog, a labor relations attorney, along with her law partner Myer Symonds, worked tirelessly for workers' rights especially defending those people who otherwise would not have social or workplace justice. She fought to establish fair labor laws and wages for the people of Hawai'i. She was the ILWU Local 142's General Counsel from 1946 to 1978. For her dedication to labor rights, Bouslog was given a lifetime membership in the ILWU Local 142. Additionally, her efforts were instrumental in abolishing the death penalty in the Territory.

Bouslog was known for stopping her car on a plantation road and going directly into the fields to speak with the workers explaining the legal terms of labor negotiations to workers. On December 4, 1952, she made a Sunday morning speech in a pineapple field near Honoka'a. "Harriet Bouslog: Labor Attorney and 'Champagne Socialist.'" (Barbara Falk. *Hawaiian Journal of History*. Vol. 50, 2016. p. 108) She made this stop to help the workers better understand the complexities of Smith Act trials (this act promulgated legal action against alleged communists). It is likely that she also met with workers at the Honoka'a ILWU Hall to discuss other labor justice issues.

During the "Hawai'i Seven" trial she served as a member of the legal team for defendants accused of being communists. (Falk, p. 106) Bouslog organized financial and moral support for the Reinekes during the time in which their teaching contracts were revoked. Finally, Bouslog successfully represented Aiko Reineke, and Symonds and Richard Gladstein represented John clearing their names. But the trial to exonerate the Reinekes and compensate them for the loss of

ILWU Hall

Hawai'i, Hawai'i

Name of Property

County and State

their teaching positions came much later in 1978 when Bouslog pushed for a formal apology for the Reinekes and a \$250,000 financial restitution settlement from the State of Hawai'i. Bouslog would not take any attorney's compensation for this trial. (Falk, pp. 116 and 120)

Criterion C (Architecture)

Property History

The 1840 Constitution declared that land was no longer the personal property of the king, but managed by him for the benefits of the chiefs and people (Jon Chinen, *Original Land Titles in Hawai'i*, 1961, page 8). In 1845 a Land Commission to Quiet Land Titles was set up; in 1848 the Mahele began the distribution process of lands between the King and *ali'i/konohiki*; In 1850 the sale of lands to foreigners was authorized; and also in 1850 awards of small landholdings (*kuleana*) to Native Tenants were authorized (Chinen, pages 12-13).

The main property transfers occurred in this order: in 1855 King Kamehameha III granted Keaweopala and Kapakukohana Royal Patent 1774 in Papua'a Ahupua'a (72 acres). Kahiko, wife of Kapakukohana, deeded the property to Keaweopala in 1870 as there were no heirs of Kapakukohana. There was an unrecorded deed from Kapakukohana to E. Kaaukai Hanupa for the same acreage. In 1906 E. Kaaukai Hanupa passed the 72-acre, by deed, to Kemilia (Elizabeth) and George Holt. In 1944 Elizabeth K. Holt died intestate and probate proceedings established a trust with many descendants as heirs. In 1948 Samuel Wilder King was made trustee and the trusteeship was transferred to A.D. Castro in 1951. In 1954, the Holt Trust sold by deed Lots 8 and 9 of the Holt Subdivision (52,447 square feet of the original grant of 72 acres—mis-labeled in the Hawai'i County Field Book as located in Nienie Ahupua'a) to the ILWU.

ILWU Building History

The ILWU Hall sits on a flattened portion of a 1.161 acre sloping lot, on the *makai* (downside) of Highway 240. Besides the meeting hall, the property setting consists of a large grass lawn, large paved parking lot and some edging of ornamental plants on the borders of the property. It is located on the Honoka'a-Waipi'o Road at the western end of town and within easy walking distance of the Māmane Street commercial buildings, and it contributes to the overall character of this plantation era's downtown core.

In 1954, the Quonset hut home of the ILWU Local 142 Honoka'a Unit was erected on the Papua'a Ahupua'a property. It is not known where the ILWU met to stage the 1946 strike or to hold other membership meetings of Local 142. It is known however, that the ILWU leadership met at the Onaga house located on the Waipi'o-Honoka'a Road (a few properties on the *makai*-Hilo-side of the present-day ILWU Hall), and also a small house *mauka* across from the Bank of

ILWU Hall

Hawai'i, Hawai'i

Name of Property

County and State

Hawai'i on Māmane Street. The large membership gatherings were often held at the Honoka'a People's Theatre (known as the "Democratic Theatre"), as the Christian Tanimotos were sympathetic to the union causes.

Needless to say, before the closing of the plantations in 1994, the ILWU Local 142 had a huge Hāmākua membership and the Quonset hut meeting hall accommodated not only the members, but also the many union families.

The Quonset Hut is semi-circular in cross-section, framed with steel members, and covered with *totan* (corrugated iron). It is an all-purpose lightweight structure and could be assembled by unskilled labor. A full-size basketball court fits comfortably inside.

We have this  *YOU CAN HAVE THIS Beautiful Home NOW*



STRAN-STEEL BUILDINGS

QUONSET BUILDINGS are now available in the following dimensions:
24' x 36'
24' x 48'

PLAN YOUR HOME NOW



Brand New Stran-Steel Quonset Buildings

The great advantage of QUONSET BUILDINGS lies in the fact that the original units are so easily converted to fit the individual blueprint desires of the home builder. The Buildings are moderately priced, easy to erect, and are an excellent expedient in by-passing present delays. Windows and doors can be placed anywhere . . . they can be of any size. Partitions can be erected anywhere . . . modifications are simple. STRAN-STEEL construction insures tremendous strength and durability. Our Structural Department will help you choose interior plans in keeping with your personal needs.

LEWERS & COOKE, LTD

STRUCTURAL DEPARTMENT, MEZZA-NINE FLOOR

December 1, 1946 *Honolulu Advertiser* Quonset home advertisement.

ILWU Hall

Hawai'i, Hawai'i

Name of Property

County and State

The Honoka'a ILWU Hall is also significant at the local level under Criterion C as a good example of a World War II period, SSAR 40 Quonset hut in Hawai'i. The Quonset hut was designed for the U.S. Navy at Davisville, Rhode Island, in close proximity to Quonset Point Naval Air Station, by a four-man team headed by Otto Brandenberger of George A. Fuller and Company in April and May of 1941. Developed as a replacement for the Navy's heavier wood panel temporary structures from World War I, it gained quick acceptance by the Navy due to its ease of construction and portability, and was used extensively throughout World War II, greatly facilitating the speed with which the United States could advance across the Pacific towards Japan.

By the end of 1942 all Quonset hut manufacturing was assigned to Stran-Steel, a subsidiary of Detroit's Great Lakes Steel Corporation, with factories in the mid-west. The company developed a new design, named the New Arch Rib Stran Steel Hut (SSAR 20), a 20' x 48' building which became the most common Quonset hut used throughout the Pacific. The company's new design was based on its use of curved ribs made of lightweight steel C channels that were tack welded back-to-back to form an I-shaped structural frame member. The gap between the two channels served as a nailing groove, which allowed for the interior Masonite finished wall panel and exterior corrugated metal sheathing of the Quonset huts to be nailed to the structural frame, eliminating wood and the numerous bolted connections previously used. Thus, the new Quonset combined the strength and durability of steel with traditional hammer and nail construction.

The SSAR 20 hut could be constructed in a day by ten men with no special construction skills, and over the course of World War II approximately 120,000 SSAR 20 huts were produced. In addition, in 1943 Stran-Steel began producing the large, approximately 40' x 100', SSAR 40, also known as a Utility Building Quonset or Elephant Hut, manufacturing approximately 11,800 of these twelve and one half ton behemoths. This design supplanted an earlier two-story, large hut design, of which only about three hundred buildings were manufactured, that utilized the same footprint but had vertical sides and was used primarily for storage. A crew of twenty-four men could erect the SSAR 40 including a concrete floor in four days.

Near the end of September 1943, the first one hundred SSAR 40 Quonset huts arrived in Hawai'i. Thirty of these structures were assigned to outlying stations as recreation facilities, and in all likelihood one of these was sent to Camp Tawara in Waimea on the island of Hawai'i, which functioned initially as a training camp and then was used as a rehabilitation center. Here personnel were housed in tents, but Quonset huts were employed for warehouses, administration, recreation halls, and messing.

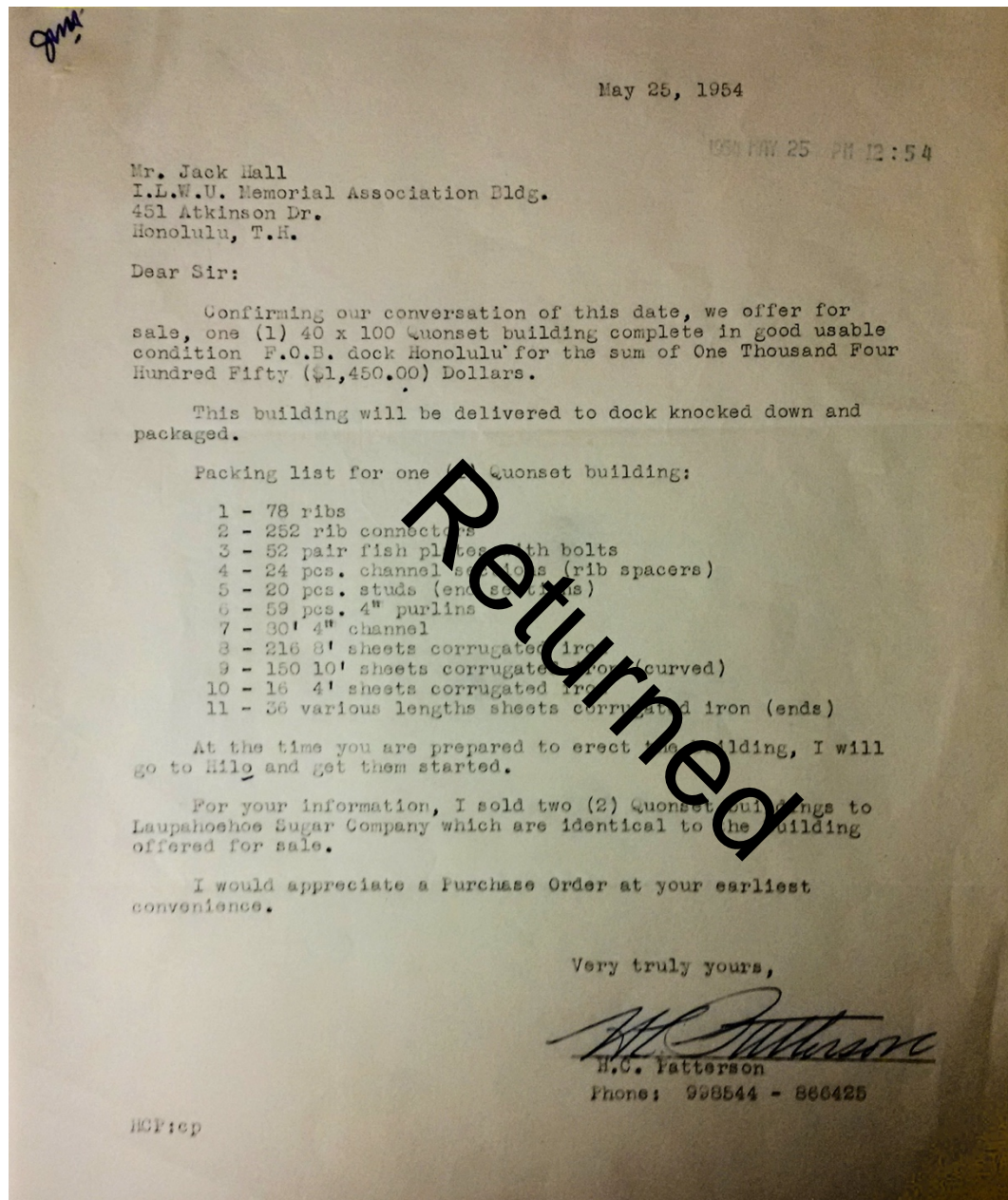
Following the war, the Navy de-accessioned most of its Quonset huts, selling them at public auction. The *Honolulu Advertiser* announced on March 3, 1946 that the US Army was requesting bids from prospective purchasers of Tarawa Marine camp site surplus. Among the items being sold were 76 various-sized Quonset huts.

ILWU Hall

Hawai'i, Hawai'i

Name of Property

County and State



ILWU ARCHIVE

This letter to ILWU's Jack Hall indicates that the ILWU hut was acquired from the surplus at Camp Tawara. Hall and Yoshito Takamine were responsible for making the acquisition possible. Thus, the ILWU Hall stands as a good example of a World War II Quonset hut, which was repurposed for civilian use following the war. The union hall is a Quonset hut typical of its period in its design, materials, workmanship, and construction techniques.

ILWU Hall

Hawai'i, Hawai'i

Name of Property

County and State



[HTTP://WWW.QUONSET-HUT.ORG](http://www.quonset-hut.org)

The ILWU Hall is the size of a 100-foot x 40-foot Utility-building. This lightweight prefabricated structure of *titan* (corrugated iron) has a semicircular cross-section. The ILWU building has the addition of a four-foot masonry foundation elevating it to a height of 24.5 feet.

A 2014 Quonset hut survey and context report prepared for the U.S. Navy by Wil Chee Planning and Fung Associates, identified thirteen SSAR 40 huts to still be under the Navy's administration in Hawai'i. In addition, another eleven SSAR 40 huts were found to still stand on O'ahu under private ownership. No survey has been undertaken to determine how many Quonset huts of this size may be in use on the island of Hawai'i; however, a survey of the Army's Quonset huts at Pōhakuloa recorded only two of the Army training grounds. 109 huts were SSAR 40. Regardless, it is safe to claim, that the Honoka'a ILWU Hall is one of a small number of SSAR-40 Quonset huts to remain standing in the Islands.

Conclusion

ILWU building is eligible for the Hawai'i and National Registers of Historic Places at the Local level under Criteria A (Events/History) and C (Architecture) due to its continued significance as a community center and its Quonset hut architecture.

The ILWU building is significant at the local level under Criterion A (Events/History). The building physically represents the embodiment of the unification of many ethnic groups for the goal of achieving equitable labor conditions for those working in the Hāmākua sugar industry. Union organizing events and meetings were held there, as well as socially-politically-binding events among the members.

The Honoka'a ILWU Hall is also significant at the local level under Criterion C as a good example of a World War II period, SSAR 40 Quonset hut in Hawai'i, and one of the few remaining Quonset huts in the area. It was designed to be a meeting hall for hundreds of plantation workers and their families and the many ILWU union activities that took place in it.

ILWU Hall

Hawai'i, Hawai'i

Name of Property

County and State

9. Major Bibliographical References

Bibliography (Cite the books, articles, and other sources used in preparing this form.)

- Beechert, Alice M., Edward D. Beechert. *A Man Must Stand Up: The Autobiography of a Gentle Activist*. Honolulu: University of Hawai'i Press, 1993. (John Reinecke autobiography).
- Beechert, Edward D. "Patterns of Resistance and Social Relations of Production in Hawai'i." and "Basic Pay Scales for Honokaa Sugar Co.: 1876-1900," *Sugar Plantation Workers: Resistance and Accommodation*. Brij V. Lal, Doug Munro, and Edward Beechert, editors. Honolulu: University of Hawai'i Press, 1985.
- Bishop, Hunter. "Page of Honokaa history turns." *Hawai'i Tribune-Herald* November 28, 2002. pp. 19-20.
- Bowser, George, writer-editor. *The Hawaiian Kingdom Statistical and Commercial Directory and Tourist Guide*. George Bowser and Company, Publishers. 1880-1881.
- Bryan, William S. Photograph of three unidentified Japanese families, 1899.
- Bureau of Conveyances* (Kingdom of Hawai'i), Royal Patent Award, Grant Book #9, p. 305. May 28, 1855.
- Bureau of Conveyances* (Kingdom of Hawai'i) Deed, Liber 47, p. 320. March 26, 1870.
- Bureau of Conveyances* (Territory of Hawai'i), Deed, Liber 286, p. 54. October 4, 1906.
- Bureau of Conveyances* (Territory of Hawai'i), Probate #9510, Liber 1900, pp. 37-42. July 21, 1944.
- Bureau of Conveyances* (Territory of Hawai'i), Deed, Liber 2207, p. 385. January 13, 1948.
- Bureau of Conveyances* (Territory of Hawai'i), Deed, Liber 2984, p. 117. June 2, 1954.
- Bureau of Conveyances* (State of Hawai'i), Deed, Liber 7405, p. 49. March 16, 1971.
- Commercial Business Directory, Island of Hawaii: *City Directory, Island of Hawaii: 1927, 1928*
- Cordy, Ross. A Regional Synthesis of Hāmākua District Island of Hawai'i. Honolulu: Historic Division, Department of Land and Natural Resources, State of Hawai'i. 1994.
- Costa, Joseph. Interview. Honoka'a: NHERC. May 5, 2014.
- Daily Pacific Commercial Advertiser*. "Island Notes...Honokaa, February 9, 1884: n.p. February 12, 1884: 2: 4. University of Hawai'i at Mānoa Library Newspaper Morgue.
- Daily Pacific Commercial Advertiser*. "Hanging in Honokaa," October 31, 1889: 3: 2. University of Hawai'i at Mānoa Library Newspaper Morgue.
- Daily Pacific Commercial Advertiser*. "The Shooting of the Japanese Laborer Took Place at Kukuihaele," June 27, 1893: 3: 3. University of Hawai'i at Mānoa Library Newspaper Morgue.
- Daily Pacific Commercial Advertiser*. "Shooting Affray at Kukuihaele," June 29, 1893: 2: 3. July 24, 1895. University of Hawai'i at Mānoa Library Newspaper Morgue.
- De La Cruz, Romel. "The Last Sakadas of Pa'auilo," *Hamakua Times*. November 6, 2013: n.p.
- De Mello, Gerald. "Hawai'i Labor History and the ILWU legacy." Unpublished Manuscript. 2015.
- Directory and Handbook of the Kingdom of Hawaii, 1890*. Edited by J.C. Lane. The Pacific Publishing Company, Oakland, California.

ILWU Hall

Hawai'i, Hawai'i

Name of Property

County and State

- Dove, Charles V.E. "Title Map of the Lands of the Plantation, Survey and Map for the Honokaa Sugar Company," 1904. Hawai'i State Archives. (hgs map 2267).
- Falk, Barbara. "Harriet Bouslog: Labor Attorney and 'Champagne Socialist.'" *The Hawaiian Journal of History*. Honolulu: Hawaiian Historical Society. Vol. 50, 2016. (pp.103-120)
- Figuroa, Maria. Oral History. Honolulu: Center for Oral History, Warren Nishimoto. November 25, 1996.
- F.M. Husted's *Classified Business Directory of Honolulu and the Hawaiian Islands. Honolulu and Oahu first and other Islands following*. Honolulu: F. M. Polk Co. Publisher.
- Frisbee, John L., Carol J. Galbreath, John R. Volz, Roger Holt, and Elizabeth Flack. *Honokaa, Hawaii: Guidelines and Recommendations for a Mamane Street Historic District*. Washington, D.C.: Preservation Press, National Trust for Historic Preservation, 1976.
- Hāmākua Times*. March 25, 2014. p 1, c2.
- Harunaga, Toshio. "Honoka'a Town in 1940 Memory Map." Unpublished Manuscript. Honoka'a: Toshio Harunaga, 2011.
- Hawaii Consolidated Railway. "Map of Part of the Island of Hawaii, Showing the Lines of the Hawaii Consolidated Railway, November 1923." Hilo: Hawaii Consolidated Railway, 1923.
- Hawaii Herald*, 1981.
- Hawaiian Gazette*. February 13, 1884: 10: 1.
- Hayes, Ken, *Architectural Survey and Evaluation of the Cantonment Area of the Pōhakuloa Training Area*, Honolulu: U.S. Army, n.d.
- Hilo Tribune*. "The Presence in Hilo of T. Thomas Fortune..." January 2, 1903: 4; 2.
- Hilo Tribune*. "Plantation Men Are Complimented." December 12, 1911: 6: 2-3.
- Hilo Tribune*. December 11, 1903: 6.
- Hilo Tribune*. December 12, 1911: 1: 2;
- Hilo Tribune-Herald*. December 5, 1902: 4: 1.
- Hilo Tribune-Herald*. "Hamakua District Booster Edition," October 14, 1927: University of Hawai'i Libraries Newspaper Morgue.
- Hilo Tribune-Herald*. "OAHU ATTACKED," December 7, 1941: 1.
- Hilo Tribune-Herald*. JAPANESE SURRENDER!" August 11, 1945: 1: 1.
- Hilo Tribune-Herald*. "Hawaii Becomes Fiftieth State!" August 21, 1959: 1: 5-8.
- Hilo Tribune-Herald*. "Honokaa, A Town of Old Buildings," October 18, 1973: 1: 1-4.
- Hilo Tribune-Herald*. "Awong Store, Not Just a Building," October 18, 1973: 1: 6-9.
- Hilo Tribune-Herald*. "National Trust Offers Honokaa Historic Preservation Proposal," August 1-7, 1976:17-18.
- Hilo Tribune-Herald*. "Plans Studied for Mamane Street District," August 8-14, 1976: 3-4.
- Hilo Tribune-Herald*. "Honoka'a Turned Around...Looking Good." *Hawai'i Tribune Herald*. November 8, 1981.
- Honolulu Advertiser*. "Kamuela Marine Base For Sale; Army Asks Bids." March 3, 1946.
- Iwasaki, Patsy Y. *Hāmākua Hero: A True Plantation Story* (the story of Katsu Goto). Honolulu: Bess Press, 2010.

ILWU Hall

Hawai'i, Hawai'i

Name of Property

County and State

- Maly, Kepa and Onaona Maly. "Kukuihaele-Kanahonua Vicinity, Hāmākua." Lāna'i City: Kumu Pono and Associates, 2011.
- Martin, George. Interview. Honoka'a: NHERC. May 29, 2016.
- McCain, Eugene and Tom Quinlan. "Honokaa Sugar Company Manager's House (1911)." Hawai'i Register of Historic Places. Hawi: Historic Properties Services, 1996.
- Meske, Chester J. Oral History. New York Times Oral History Program: University of Hawai'i Pacific Regional Oral History No. 14 1975.
- MKE Associates LLC and Fung Associates, Inc. Hawaii State Historic Bridge Inventory and Evaluation. Prepared for State of Hawai'i Department of Transportation Highways Division. Honolulu, 2013.
- Naughton, Momi. "Timeline on Businesses and Infrastructure [Honoka'a]." Unpublished MS. Honoka'a: North Hawai'i Education & Research Center (NHERC) Heritage Center, 2013.
- Odo, Franklin and Harry Minoru Umeta. *Humanities News* (Feb-March 1984, Vol. 5, No. 1, p. 4).
- Ogawa, Dennis and Glen Grant, "The Japanese in Hawai'i: 1885-1920," *Picture Bride*. n.p., n.d. Web. <http://www.picturebridememorie.com/japan.html>
- Okimoto, Ken. *Exploring the Hāmākua Coast: A Pictorial Guide to the Plantation Era*. Honolulu: Watermark Publishing, 2002, 2005.
- Olival, Cindi. "Hāmākua Happenings." *Hawai'i Tribune-Herald*. July 3, 1978.
- Olival, Cindi. "Hāmākua Happenings." *Hawai'i Tribune-Herald*. October 2, 1978.
- Olival, Thelma. "Honoka'a, A Town of Old Buildings." *Hawaii Tribune Herald* October 18, 1973.
- Olival, Thelma. "Honoka'a Turned Around...Looking Good." *Hawai'i Tribune Herald*. November 8, 1981.
- Pacific Commercial Advertiser*. February 12, 1884: 2: 4.
- Pacific Commercial Advertiser*. "Hanging at Honokaa," October 31, 1889: 3: 2.
- Pacific Commercial Advertiser*. June 27, 1893: 3: 3.
- Pacific Commercial Advertiser*. June 29, 1893: 2: 3.
- Pacific Commercial Advertiser*. July 24, 1895: 6: 1.
- Pacific Commercial Advertiser*. January 5, 1903: 3: 2.
- Pacific Commercial Advertiser*. November 14, 1904: 8: 4.
- Paiva, Eric. "Honoka'a Town in 1950 Memory Map, Sheets 1-5." Unpublished Manuscript. Honoka'a: Eric Paiva, n.d.
- Polk-Husted Directory Company. *Directory of Honolulu and the Territory of Hawaii*. Honolulu: Polk-Husted Directory Company, 1915, 1920, 1925, 1930-1942.
- Polk, R.L. *Polk's Directory of the Islands of Hawaii, Maui and Kauai, Including Lanai and Molokai*. Honolulu: R.L. Polk & Co., Publishers, 1950, 1954-55, 1960.
- Pukui, Mary Kawena, Samuel E. Elbert, & Esther T. Mookini. *Place Names of Hawai'i*. Honolulu: University of Hawai'i Press. 1976.
- Real Estate Data, Inc. (REDI), "[Map] 33, 3rd Tax Division" and aerial photograph. REDI, 1971, 1974, 1978.

ILWU Hall

Hawai'i, Hawai'i

Name of Property

County and State

- Sanborn Map Company. Sanborn Map Company. "Honokaa, Hawaii County, Hawaii." Teaneck, New Jersey: Sanborn Map Company, 1914.
- Sanborn Map Company. Sanborn Map Company. 1914 map revised 1955. "Honokaa, Hawaii County, Hawaii." Teaneck, New Jersey: Sanborn Map Company, 1955.
- Sanborn Map Company. Sanborn Map Company. "Honokaa Sugar Co. Sugar Mill." Teaneck, New Jersey: Sanborn Map Company, 1919.
- Sinclair, Gwen. "Jeeps, Communists, and Quonset Huts: World War II Surplus Disposal in the Territory of Hawai'i." *The Hawaiian Journal of History*. Honolulu: Hawaiian Historical Society. Vol. 50, 2016. (pp. 121-140)
- Solamillo, Stanley. "Plantation Vernacular Architecture." Honolulu, HI: Unpublished Paper. 2014.
- Takai, Atsuchi. "Honokaa." Japanese census thematic map. In *Hawai Ichiran* (A Glance at Hawaii). Honolulu: Motoshige Shinjudo, 1914.
- Telephony. "Pioneer Telephone Map of Hawaii," 1912. Photograph of a newly constructed telephone exchange building at Honoka'a Village, January 20, 1912: 87. Vol. 62, No. 387. May 25, 1912: 650.
- Thrum, Thomas G. *Hawaiian Almanac and Annual for 1907, 1912, 1917*. Honolulu Star-Bulletin, Honolulu.
- Tomich, P. Quentin *Perspectives on Hamakua History*. Honoka'a: P. Quentin Tomich, 2008.
- United States City Directories, 1821-1989* [database on-line]. Provo, UT, USA.
- United States Geological Survey. "Hawaii, Island and County of Hawaii, Honoka'a Quadrangle." Washington, D.C.: U.S. Department of the Interior, 1995.
- West Hawai'i Today*. January 15, 1989. p. 2, c.1.
- Wil Chee Planning and Fung Associates, *Quonset Hut Survey and Context Report for Hawai'i and Navy Supported Activities in the Pacific*, Honolulu: U.S. Navy, 2014.
- Williamson, A.J. "Plan of the North-Western Part of Hamakua, Hawaii Showing Honokaa and Pacific Sugar Mill Plantations and the Hamakua Upper and Lower Ditches." Government Survey Registered Map No. 2640. Hilo: A.J. Williamson, C.E., May, 1909.
- Yokoyama, George. "Warrior Remembered." *Hawaii Tribune Herald*, November 18, 2015.

Previous documentation on file (NPS):

- preliminary determination of individual listing (36 CFR 67) has been requested
- previously listed in the National Register
- previously determined eligible by the National Register
- designated a National Historic Landmark
- recorded by Historic American Buildings Survey # _____
- recorded by Historic American Engineering Record # _____
- recorded by Historic American Landscape Survey # _____

ILWU Hall

Hawai'i, Hawai'i

Name of Property

County and State

Primary location of additional data:

State Historic Preservation Office

Other State agency

Federal agency

Local government (County)

University (of Hawai'i)

Other

Name of repository: _____

Historic Resources Survey Number (if assigned): _____

1. Geographical Data

Acreeage of Property 1.1603 acres

Use either the UTM system or latitude/longitude coordinates

Latitude/Longitude Coordinates

Datum if other than WGS84: _____

(enter coordinates to 6 decimal places)

1. Latitude: _____ Longitude: _____

2. Latitude: _____ Longitude: _____

3. Latitude: _____ Longitude: _____

4. Latitude: _____ Longitude: _____

Returned

ILWU Hall

Hawai'i, Hawai'i

Name of Property

County and State

Or

UTM References

Datum (indicated on USGS map):

NAD 1927 or NAD 1983

- | | | |
|-------------|--------------------|----------------------|
| 1. Zone: 5Q | Easting: 241505.08 | Northing: 2222290.31 |
| 2. Zone: | Easting: | Northing: |
| 3. Zone: | Easting: | Northing: |
| 4. Zone: | Easting: | Northing: |

Returned

Verbal Boundary Description (Describe the boundaries of the property.)

The property is an irregular rectangle with the smaller sides to the north and south. Measuring from the northwest corner of the lot 180 feet (*makai* side) x 288.23 feet (Hilo side) x 107.97 feet + 10 feet + 71 feet (*mauka* side) x 119.53 feet + 138.80 (Waipi'o side) feet to the point of origin.

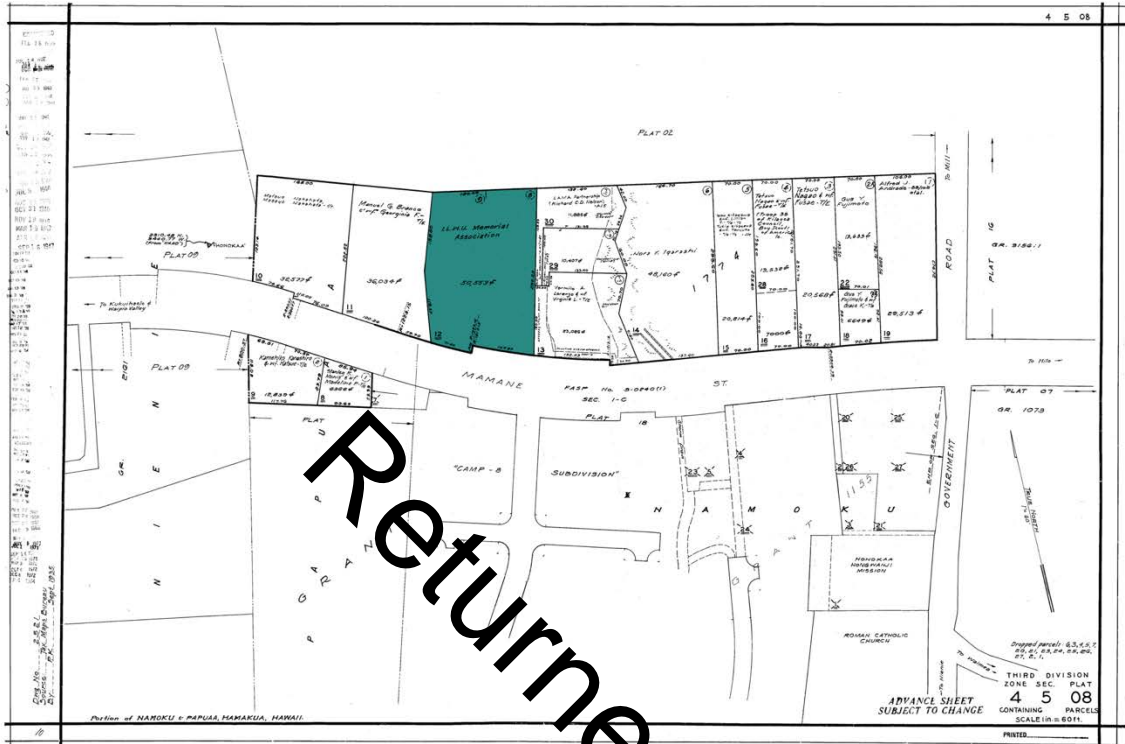
ILWU Hall

Hawai'i, Hawai'i

Name of Property

County and State

Tax Map Key number is (3) 4-5-08: 012



Boundary Justification (Explain why the boundaries were selected.)

The property consists of Lots 8 and 9 of the Holt Subdivision with the ILWU Hall situated on Lot 9.

Tax Map Key number (3) 4-5-08: 012 is the official designation for this complete parcel used since that time by both the County of Hawai'i and State of Hawai'i.

2. Form Prepared By

name/title: Ross W. Stephenson, PhD and Laura Ruby, MA and MFA
organization: Historic Honoka'a Town Project
street & number: 38 South Judd Street, Unit 24B
city or town: Honolulu state: Hawai'i zip code: 96817
e-mail rwaylands808@aol.com
telephone (808) 679-9060-cell
date: October 22, 2017

ILWU Hall

Hawai'i, Hawai'i

Name of Property

County and State

Additional Documentation

Submit the following items with the completed form:

- **Maps:** A **USGS map** or equivalent (7.5 or 15 minute series) indicating the property's location.
- **Sketch map** for historic districts and properties having large acreage or numerous resources. Key all photographs to this map.
- **Additional items:** (Check with the SHPO, TPO, or FPO for any additional items.)

Returned

ILWU Hall

Hawai'i, Hawai'i

Name of Property

County and State

MAPS

ILWU Property Map Table

1	ca.1906	Island of Hawai'i map: Honoka'a area of significance demarked by the red rectangle—Walter E. Wall, Surveyor
2	1983	Honokaa USGS Quadrangle showing Honoka'a Town on the Hāmākua Coast of the Island of Hawai'i
3	1983	Honokaa USGS Quadrangle cropped
4	1995	USGS Honoka'a Quad Honokaa Quad showing Honoka'a Town demarked by the red rectangle
5	1995	USGS Honokaa Quad showing the ILWU Jack Wayne Hall building location
6	2014	Honoka'a street map showing the ILWU Jack Wayne Hall building location
7	1879	Historic Reg033 USGS map with the approximate location of the ILWU property in Papua Hamakua demarked in red
8	1904	Historic Honoka'a area map (Reg2267WIDE)—Charles Dove C.E.
9	1932	(3) 4-5 :08 12 Tax Map showing the whole Historic Honoka'a Town with the ILWU property in color
10	1932	Historic Subdivision (Holt Subdivision) Map of a Portion of Grant 1774 to Keaweopala et al showing the future ILWU property outlined in red
11	1935	4-5:08 -012 Historic Territory of Hawai'i tax map (Plat 4-5-12) showing the ILWU property in color.
12	1949	4-5-012 Historic Territory of Hawai'i tax map (Plat 4-5-12) showing the ILWU property in color. Note: Government Main Road renamed Māmane Street.
13	2016	Historic Honoka'a Town building map showing the ILWU building in contrasting color
14	2015	Honoka'a, HI 96727—ILWU building on Google Map outlined in red

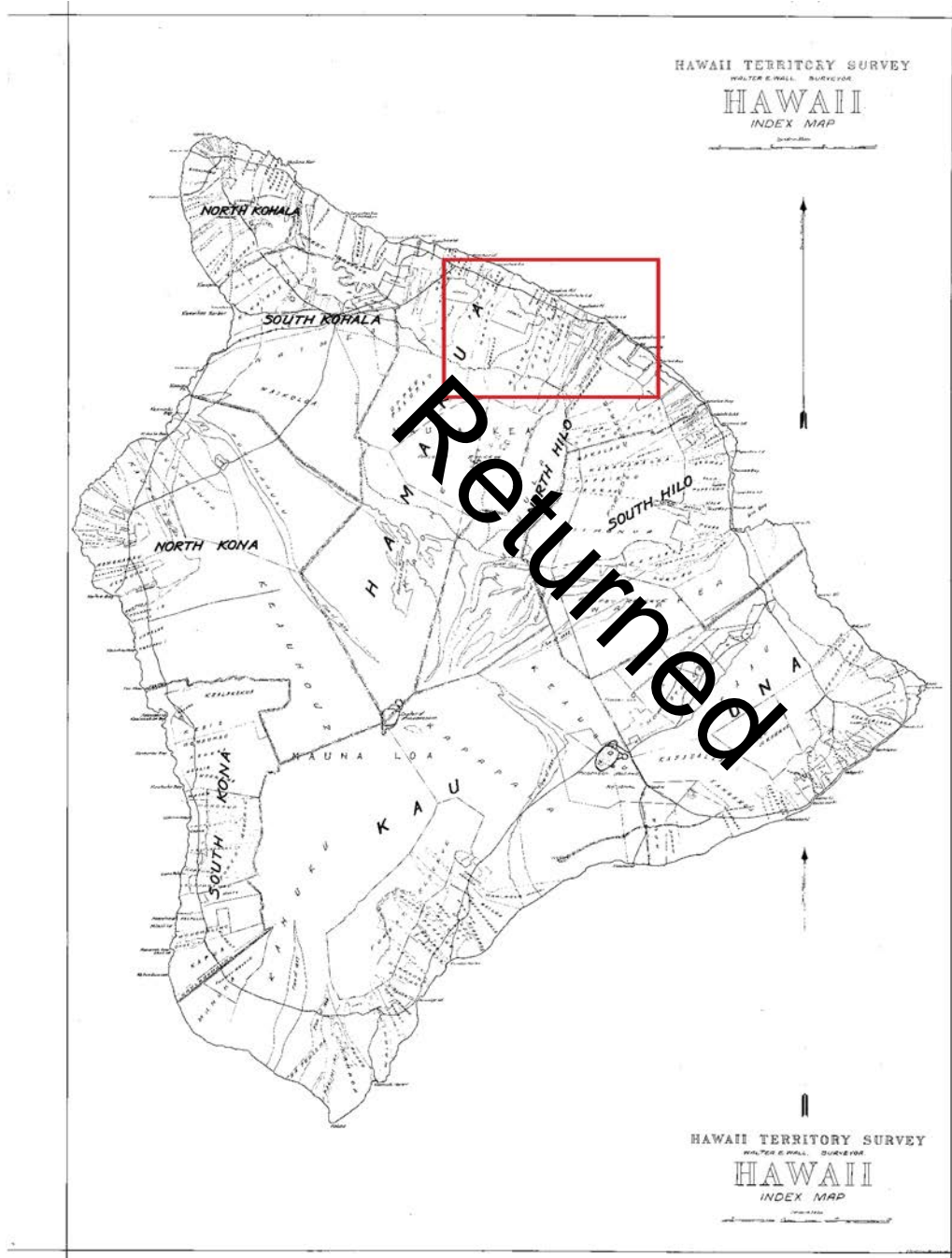
ILWU Hall

Hawai'i, Hawai'i

Name of Property

County and State

1. Ca.1906 Island of Hawai'i map: Honoka'a area of significance demarked by the red rectangle



ILWU Hall

Hawai'i, Hawai'i

Name of Property

County and State

2. 1983 Honokaa USGS Quadrangle Map showing Honoka'a Town on the Hāmākua Coast of the Island of Hawai'i



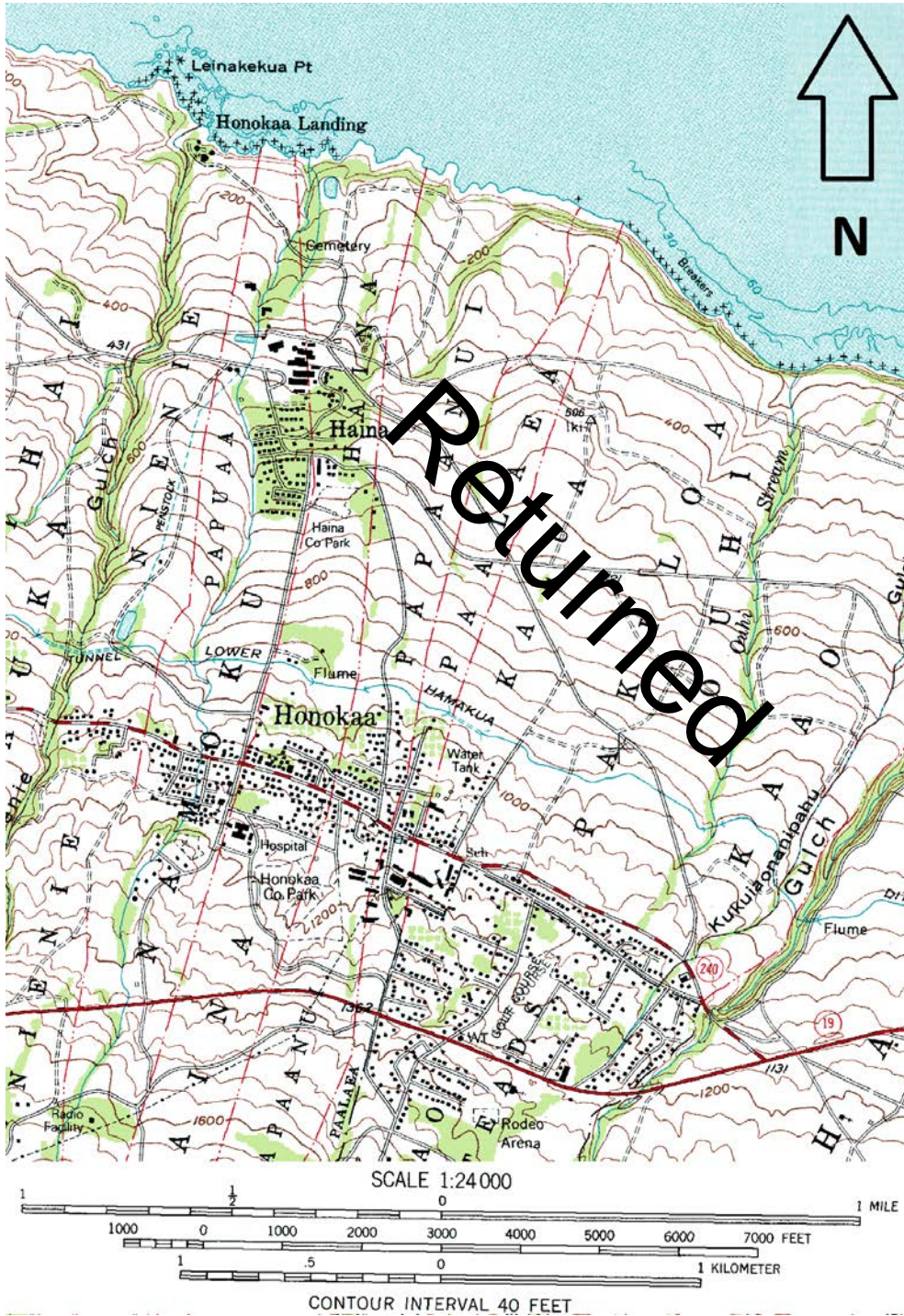
ILWU Hall

Hawai'i, Hawai'i

Name of Property

County and State

3. 1983 Honokaa USGS Quadrangle Map cropped



ILWU Hall

Hawai'i, Hawai'i

Name of Property

County and State

4. 1995 USGS Honoka'a Quad Honokaa Quad showing Honoka'a Town demarked by the red rectangle



ILWU Hall

Hawai'i, Hawai'i

Name of Property

County and State

5. 1995 USGS Honoka'a Quad showing the ILWU Jack Wayne Hall building location



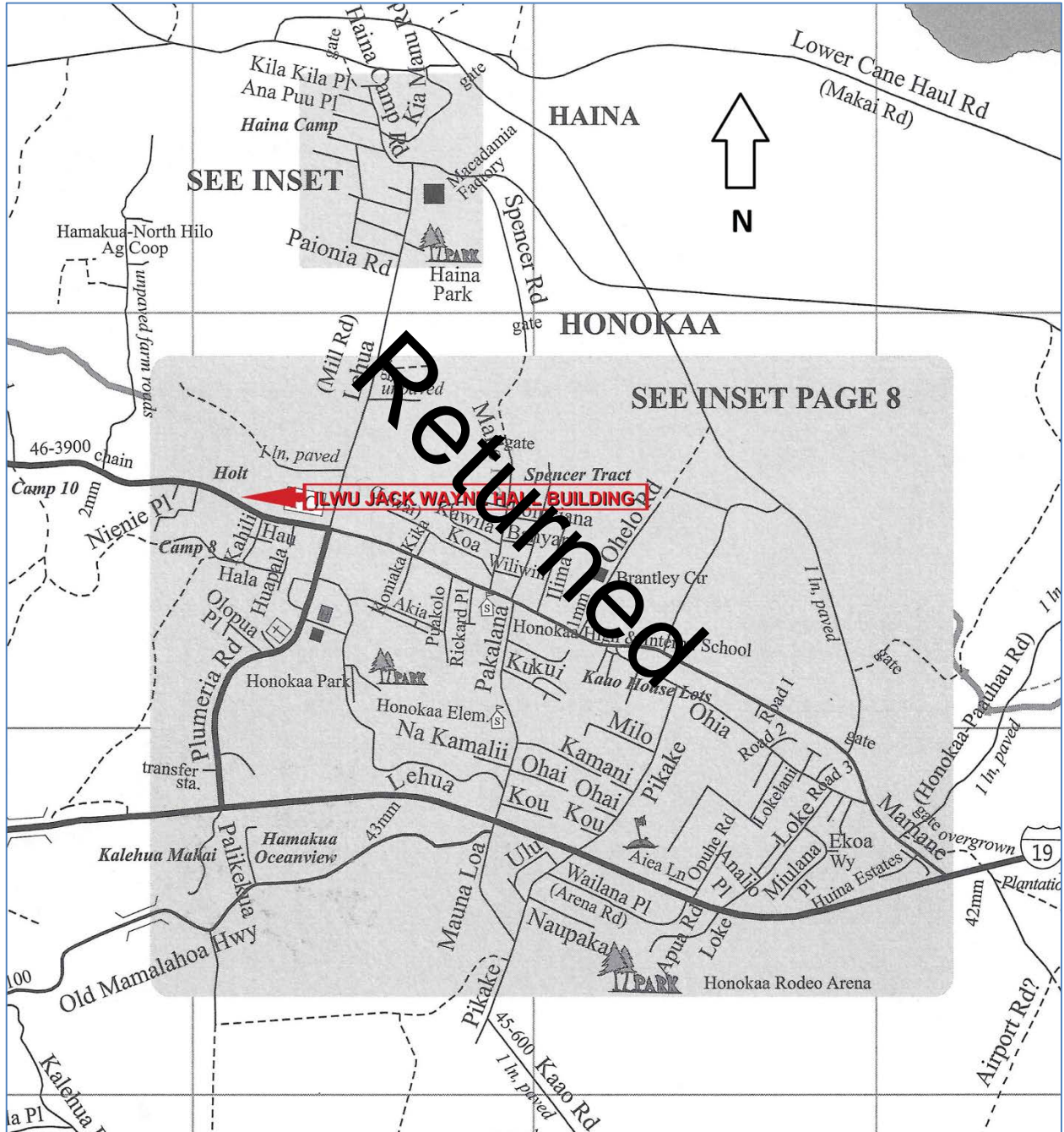
ILWU Hall

Hawai'i, Hawai'i

Name of Property

County and State

6. 2014 Honoka'a street map showing the ILWU Jack Wayne Hall building location



ILWU Hall

Hawai'i, Hawai'i

Name of Property

County and State

7. 1879 Historic Reg0335 HGS map with the approximate location of the ILWU property in Papuaa, Hāmākua demarked in red. (The County of Hawai'i Field Book says that the property is in Grant 1774 in Nienie Ahupua'a. But most likely the grant extends across Nienie, Papua'a, and Namoku.)



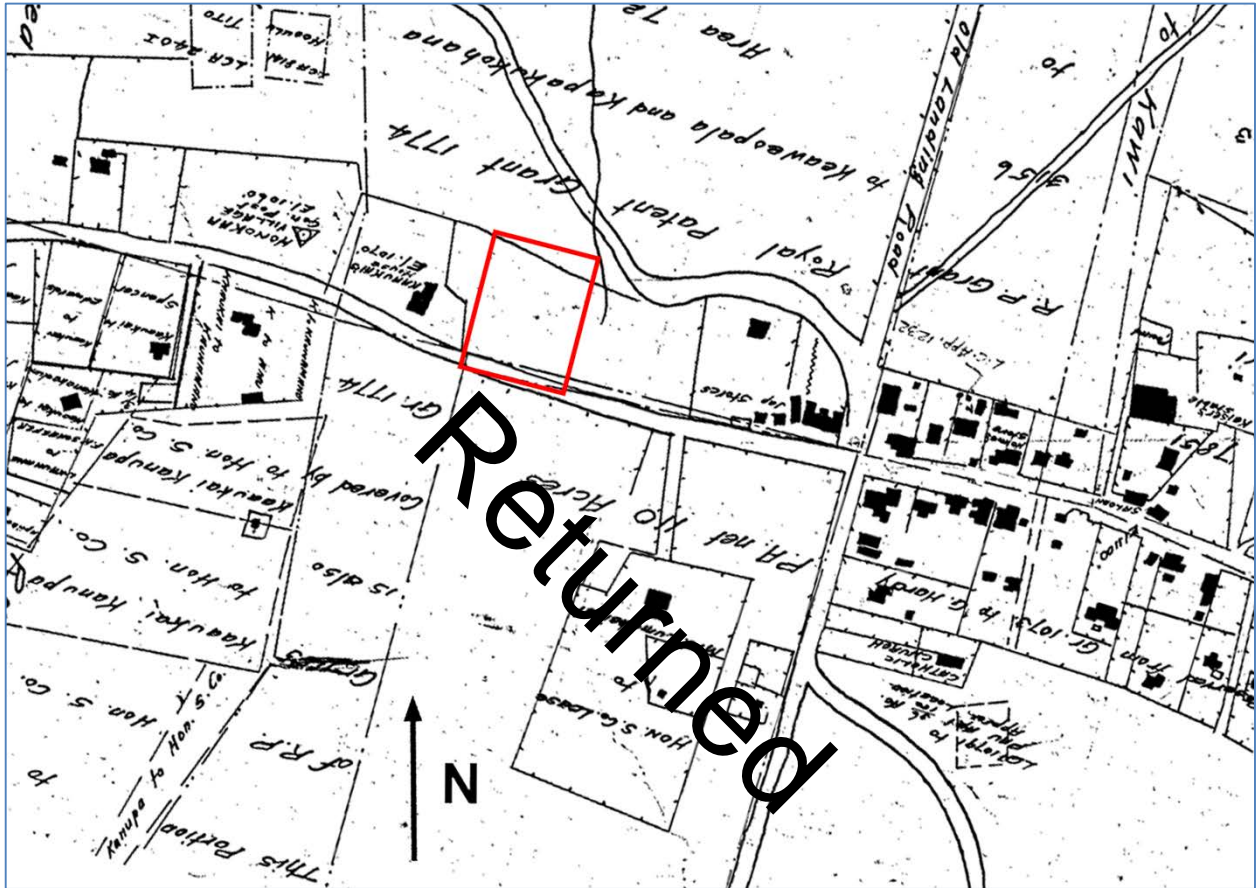
ILWU Hall

Hawai'i, Hawai'i

Name of Property

County and State

8. 1904 Historic Honoka'a area map (Reg2267WIDE)-Charles Dove C.E.



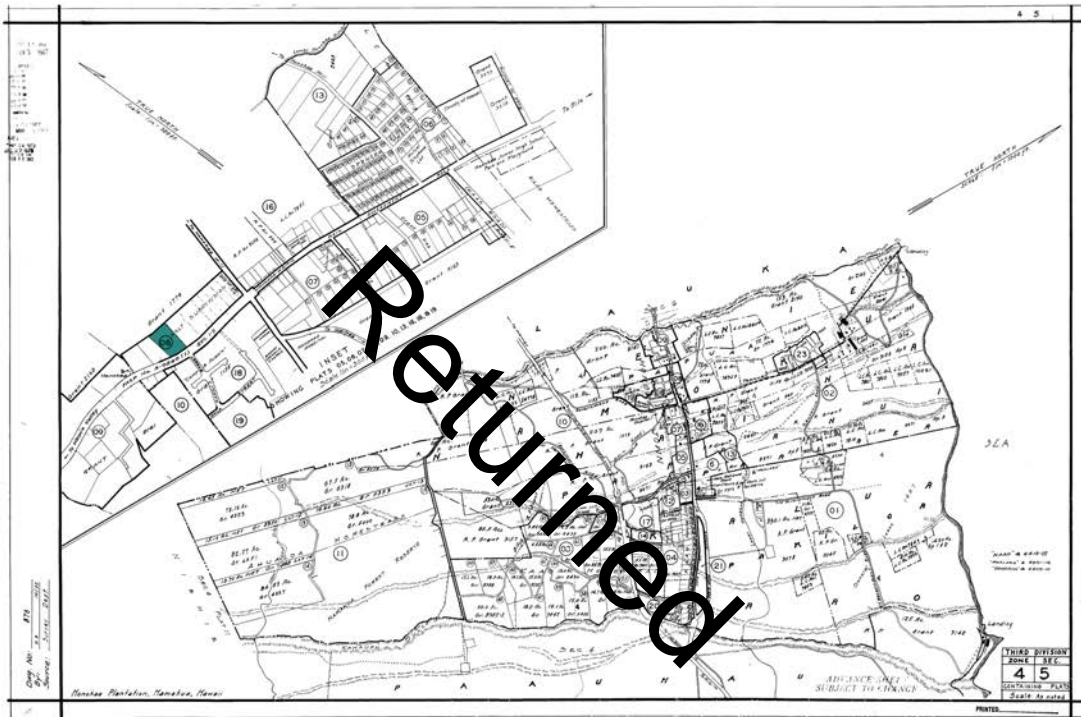
ILWU Hall

Hawai'i, Hawai'i

Name of Property

County and State

9. 1932 4-5 Tax Map showing the whole Historic Honoka'a Town with the ILWU property in color



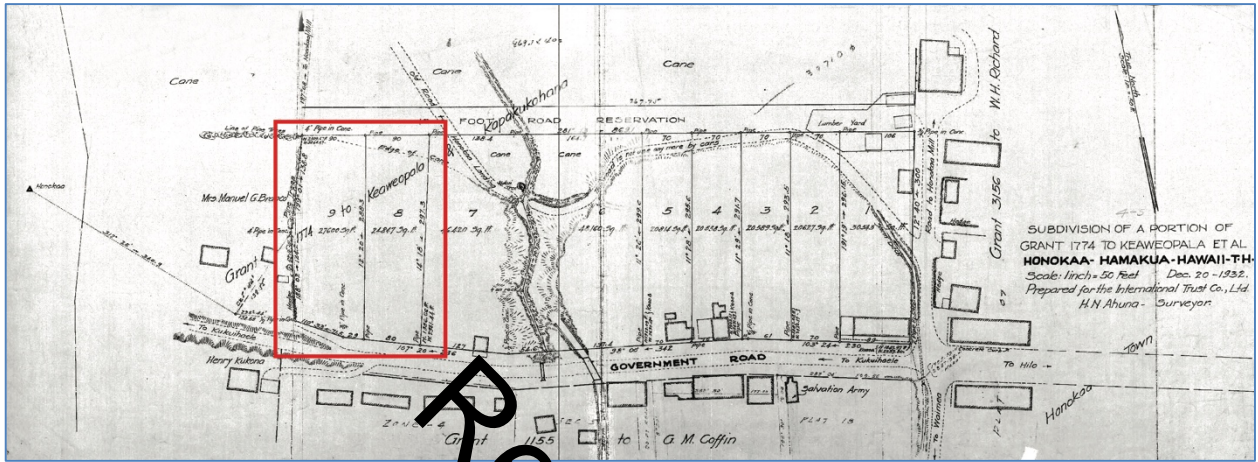
ILWU Hall

Hawai'i, Hawai'i

Name of Property

County and State

10. 1935 (3) 4-5 Historic Territory of Hawai'i Subdivision (Holt Subdivision) Map of a Portion of Grant 1774 to Keaweopala et al showing the future ILWU property demarked in red



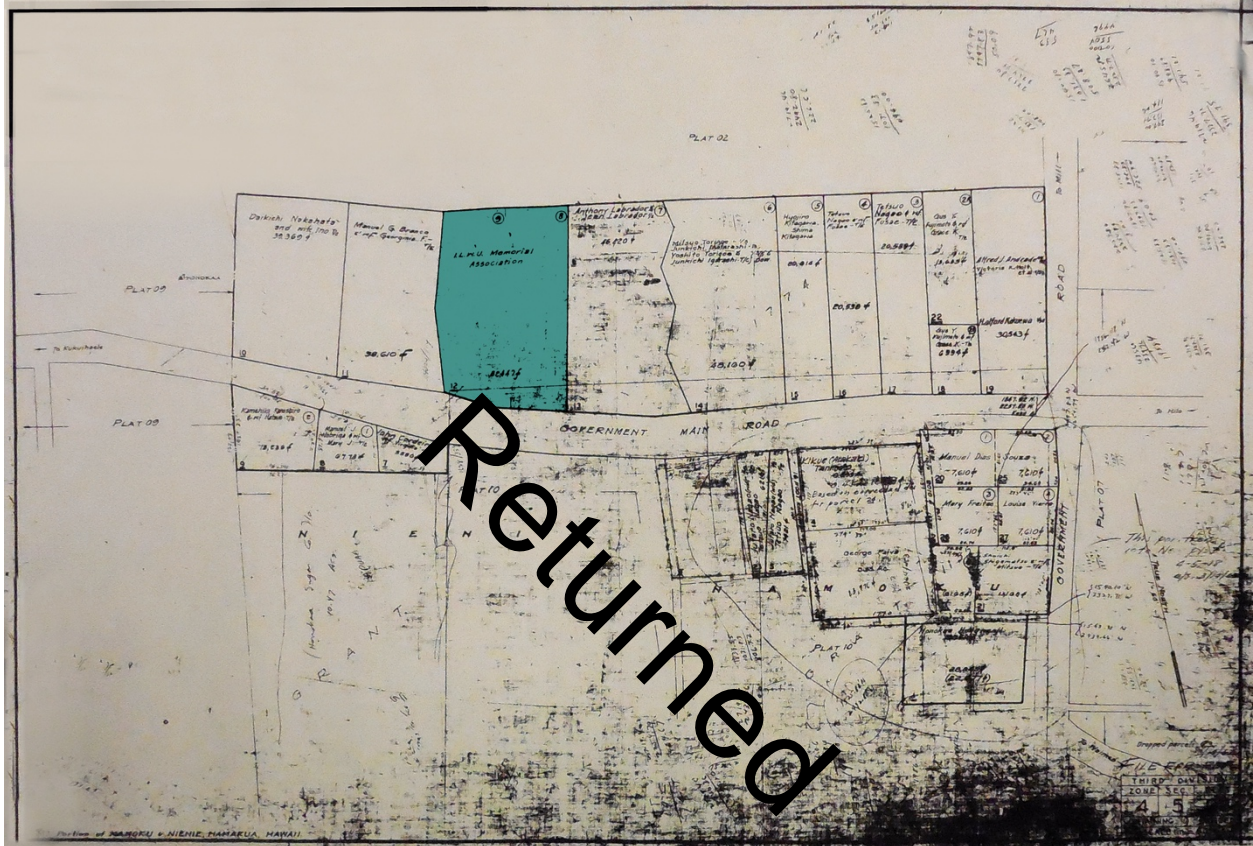
ILWU Hall

Hawai'i, Hawai'i

Name of Property

County and State

11. 1935 (3) 4-5 Historic Territory of Hawai'i Tax Map showing the ILWU property in color



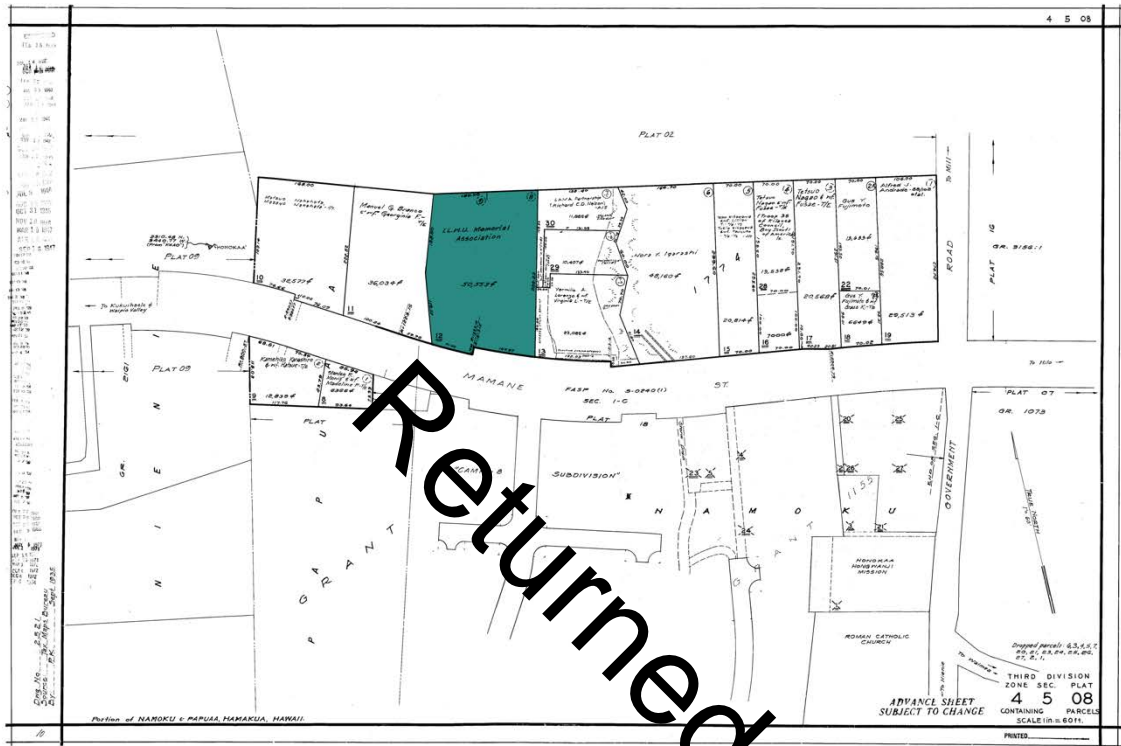
ILWU Hall

Hawai'i, Hawai'i

Name of Property

County and State

12. 1949 4-5 :012 Historic Territory of Hawai'i tax map (Plat 4-5 :012) showing the ILWU property in color. Note Government Main Road renamed Māmane Street.



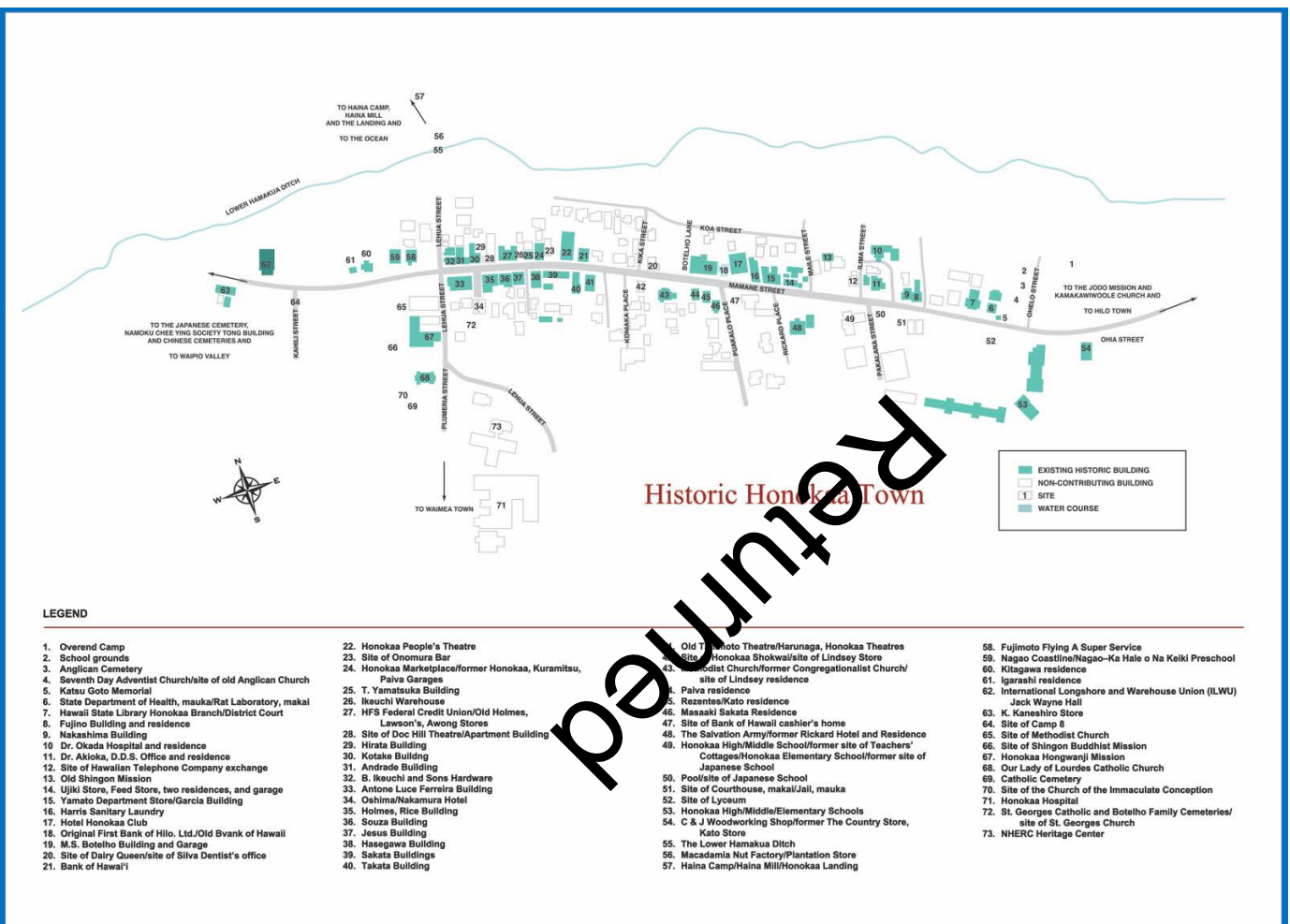
ILWU Hall

Hawai'i, Hawai'i

Name of Property

County and State

13. 2016 Historic Honoka'a Town building map showing the ILWU Jack Wayne Hall Building in contrasting color.




ILWU Hall

Hawai'i, Hawai'i

Name of Property

County and State

14. 2015 Honoka'a, HI 96727—ILWU Jack Wayne Hall Building on Google Map



Photographs

Submit clear and descriptive photographs. The size of each image must be 1600x1200 pixels (minimum), 3000x2000 preferred, at 300 ppi (pixels per inch) or larger. Key all photographs to the sketch map. Each photograph must be numbered and that number must correspond to the photograph number on the photo log. For simplicity, the name of the photographer, photo date, etc. may be listed once on the photograph log and doesn't need to be labeled on every photograph.

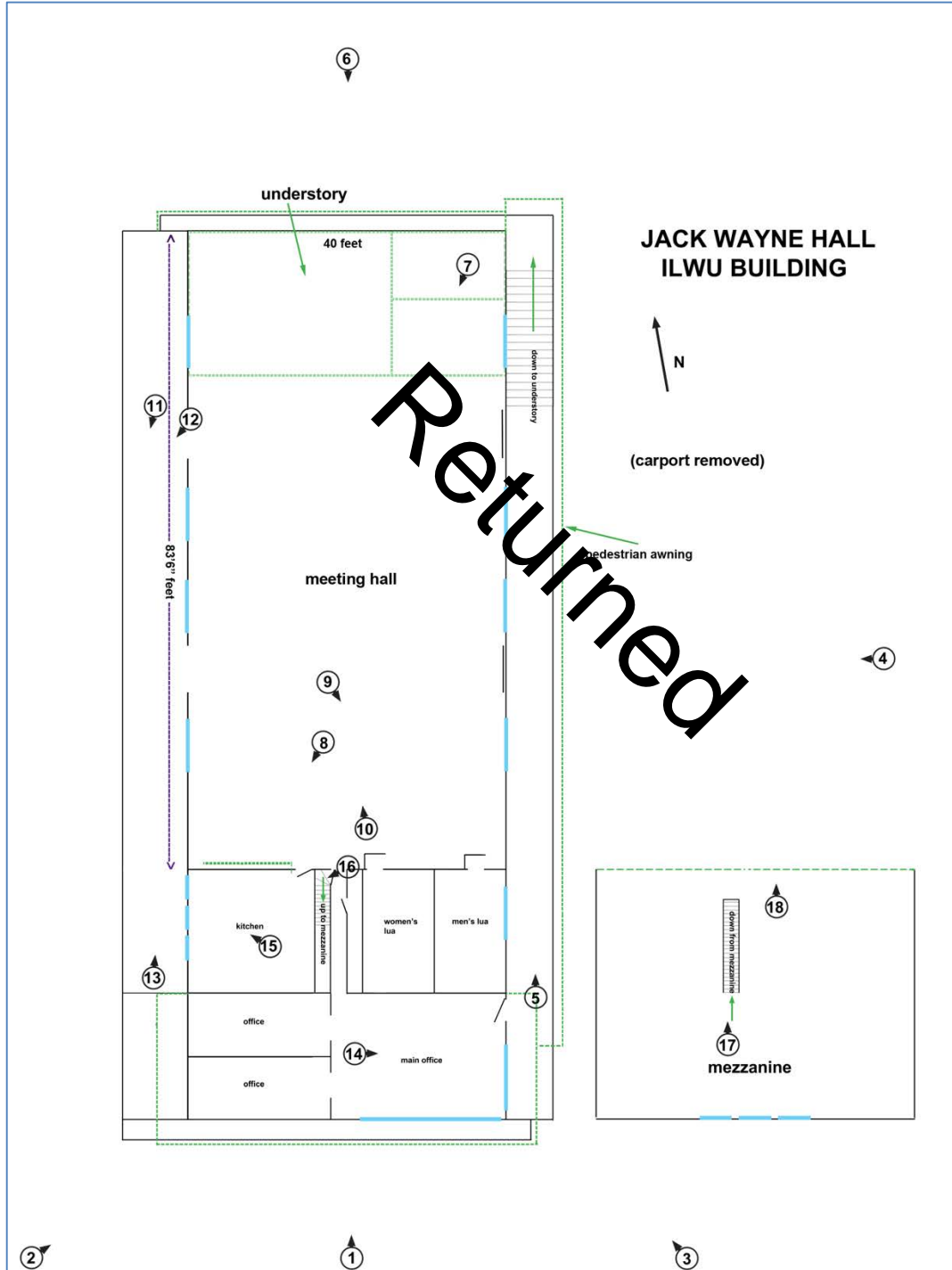
ILWU Hall

Hawai'i, Hawai'i

Name of Property

County and State

Photo Sketch



ILWU Hall

Hawai'i, Hawai'i

Name of Property

County and State

Photo Log

Name of Property: International Longshore and Warehouse Union (ILWU) Hall

City or Vicinity: Honoka'a

County: Hawai'i State: HI

Photographer: Laura Ruby

Dates Photographed: 2014-2016

Location of Original Digital Files: Ross W. Stephenson

26 Judd Street, 24B,

Honolulu HI 96817

Job# Historic and Architectural Resources of Honoka'a

Description of Photograph(s) and number (include description of view indicating direction of camera):

Photo #1 (HI_Hawai'i County_ILWU Hall_0001)

Honoka'a-Waipio Road façade, (*mauka* side) camera facing north-northeast

1 of 18.

Photo #2 (HI_Hawai'i County_ILWU Hall_0002)

Honoka'a-Waipio Road façade, (*mauka* side), oblique view, camera facing northeast

2 of 18.

Photo #3 (HI_Hawai'i County_ILWU Hall_0003)

Hilo-side façade, camera facing northwest

3 of 18.

ILWU Hall

Hawai'i, Hawai'i

Name of Property

County and State

Photo #4 (HI_Hawai'i County_ILWU Hall_0004)
Hilo-side façade, camera facing west

4 of 18.

Photo #5 (HI_Hawai'i County_ILWU Hall_0005)
Hilo-side covered pedestrian walkway, camera facing north-northeast

5 of 18.

Photo #6 (HI_Hawai'i County_ILWU Hall_0006)
Makai-side façade, camera facing south-southwest

6 of 18.

Photo #7 (HI_Hawai'i County_ILWU Hall_0007)
Interior: Meeting Hall, camera facing southwest

7 of 18.

Photo #8 (HI_Hawai'i County_ILWU Hall_0008)
Interior: Meeting Hall, camera facing southwest

8 of 18.

Photo #9 (HI_Hawai'i County_ILWU Hall_0009)
Interior: Meeting Hall, camera facing south-southeast

9 of 18.

Photo #10 (HI_Hawai'i County_ILWU-Hall_0010)
Interior: Meeting Hall, camera facing north-northwest

10 of 18.

Returned

ILWU Hall

Hawai'i, Hawai'i

Name of Property

County and State

Photo #11 (HI_Hawai'i County_ILWU Hall_0011)

Interior: enclosed lanai (food preparation area in between sink at *mauka* end and fire pit at *makai* end, camera facing southeast

11 of 18.

Photo #12 (HI_Hawai'i County_ILWU Hall_0012)

Interior detail: enclosed lanai used to prepare and cook large barbequed or wok union meals, camera facing southwest

12 of 18.

Photo #13 (HI_Hawai'i County_ILWU Hall_0013)

Interior: enclosed lanai, camera facing north-northeast

13 of 18.

Photo #14 (HI_Hawai'i County_ILWU Hall_0014)

Interior: ILWU office, camera facing east-southeast

14 of 18.

Photo #15 (HI_Hawai'i County_ILWU Hall_0015)

Interior: kitchen, camera facing northwest

15 of 18.

Photo #16 (HI_Hawai'i County_ILWU Hall_0016)

Interior detail: hallway entrance for mezzanine stairs, camera facing west-southwest

16 of 18.

Photo #17 (HI_Hawai'i County_ILWU Hall_0017)

Interior detail: mezzanine stairs, camera facing north-northeast

17 of 18.

ILWU Hall

Hawai'i, Hawai'i

Name of Property

County and State

Photo #18 (HI_Hawai'i County_ILWU Hall_0018)

Interior: view of Meeting Hall from the mezzanine, camera facing north-northeast

18 of 18.

Returned

ILWU Hall

Hawai'i, Hawai'i

Name of Property

County and State

Photo Log

Name of Property: International Longshore and Warehouse Union (ILWU) Hall

City or Vicinity: Honoka'a

County: Hawai'i State: HI

Photographers: Laura Ruby

Dates Photographed: 2014-2016

Location of Original Digital Files: Ross W. Stephenson

38 Judd Street, 24B,

Honolulu HI 96817

Job# Historic and Architectural Resources of Honoka'a

Description of Photograph(s) and number, include description of view indicating direction of camera:

Photo #1 (HI_Hawai'i County_ILWU Hall_0001)
Honoka'a-Waipio Road facade, (*mauka* side) camera facing north-northeast

1 of 18.



ILWU Hall

Hawai'i, Hawai'i

Name of Property

County and State

Photo #2 (HI_Hawai'i County_ILWU Hall_0002)

Honoka'a-Waipio Road façade, (*mauka* side), oblique view, camera facing northeast

2 of 18.



ILWU Hall

Hawai'i, Hawai'i

Name of Property

County and State

Photo #3 (HI_Hawai'i County_ILWU Hall_0003)
Hilo-side façade, camera facing northwest

3 of 18.



ILWU Hall

Hawai'i, Hawai'i

Name of Property

County and State

Photo #4 (HI_Hawai'i County_ILWU Hall_0004)

Hilo-side façade, camera facing west

4 of 18.



ILWU Hall

Hawai'i, Hawai'i

Name of Property

County and State

Photo #5 (HI_Hawai'i County_ILWU Hall_0005)

Hilo-side covered pedestrian walkway, camera facing north-northeast

5 of 18.



ILWU Hall

Hawai'i, Hawai'i

Name of Property

County and State

Photo #6 (HI_Hawai'i County_ILWU Hall_0006)
Makai-side façade, camera facing south-southwest

6 of 18.



ILWU Hall

Hawai'i, Hawai'i

Name of Property

County and State

Photo #7 (HI_Hawai'i County_ILWU Hall_0007)

Interior: Meeting Hall, camera facing southwest

7 of 18.



ILWU Hall

Hawai'i, Hawai'i

Name of Property

County and State

Photo #8 (HI_Hawai'i County_ILWU Hall_0008)

Interior: Meeting Hall, camera facing southwest

8 of 18.



ILWU Hall

Hawai'i, Hawai'i

Name of Property

County and State

Photo #9 (HI_Hawai'i County_ILWU Hall_0009)
Interior: Meeting Hall, camera facing south-southeast

9 of 18.



ILWU Hall

Hawai'i, Hawai'i

Name of Property

County and State

Photo #10 (HI_Hawai'i County_ILWU Hall_0010)
Interior: Meeting Hall, camera facing north-northwest

10 of 18.



ILWU Hall

Hawai'i, Hawai'i

Name of Property

County and State

Photo #11 (HI_Hawai'i County_ILWU Hall_0011)

Interior: enclosed lanai (food preparation area in between sink at *mauka* end and fire pit at *makai* end), camera facing southeast

11 of 18.



ILWU Hall

Hawai'i, Hawai'i

Name of Property

County and State

Photo #12 (HI_Hawai'i County_ILWU Hall_0012)

Interior detail: enclosed lanai used to prepare and cook large barbequed or wok union meals,
camera facing southwest

12 of 18.



ILWU Hall

Hawai'i, Hawai'i

Name of Property

County and State

Photo #13 (HI_Hawai'i County_ILWU Hall_0013)

Interior: enclosed lanai, camera facing north-northeast

13 of 18.



ILWU Hall

Hawai'i, Hawai'i

Name of Property

County and State

Photo #14 (HI_Hawai'i County_ILWU Hall_0014)

Interior: ILWU office, camera facing east-southeast

14 of 18.



ILWU Hall

Hawai'i, Hawai'i

Name of Property

County and State

Photo #15 (HI_Hawai'i County_ILWU Hall_0015)

Interior: kitchen, camera facing northwest

15 of 18.



ILWU Hall

Hawai'i, Hawai'i

Name of Property

County and State

Photo #16 (HI_Hawai'i County_ILWU Hall_0016)

Interior detail: hallway entrance for mezzanine stairs, camera facing west-southwest

16 of 18.



ILWU Hall

Hawai'i, Hawai'i

Name of Property

County and State

Photo #17 (HI_Hawai'i County_ILWU Hall_0017)

Interior detail: mezzanine stairs, camera facing north-northeast

17 of 18.



ILWU Hall

Hawai'i, Hawai'i

Name of Property

County and State

Photo #18 (HI_Hawai'i County_ILWU Hall_0018)

Interior: view of Meeting Hall from the mezzanine, camera facing north-northeast

18 of 18.



ILWU Hall

Hawai'i, Hawai'i

Name of Property

County and State

Tax Map Key number is (3) 4-5-08: 012

ADDENDUM A ILWU TIMELINE

1889 Katsu Goto Japanese shopkeeper and helper of Japanese laborers was murdered/lynched by three luna (overseers) and a shopkeeper in Honoka'a.

1906–Deed from E. Kaaukai Hanupa to George and Kemilia (Elizabeth) Holt.

1924–Yoshito Takamine born (died 2015)–instrumental labor legislator from Honoka'a.

1937–On August 11, the ILWU received a charter from the CIO. This marked the birth of the ILWU and the separation from the IUA which was affiliated with the American Federation of Labor (AFL).

1937– In October, ILWU-CIO charters were issued to the Hawaii longshore locals in Hilo, Honolulu, and Port Allen, Kauai. 1948.

1940s Harriet Bouslog–woman lawyer, champion of the working class, practiced fair labor laws and wages for the people of Hawai'i, and lead the efforts to abolish the death penalty.

1944–The International established an ILWU district office in Honolulu, and appointed Jack Hall as the district director.

1945–The first ILWU agreement for sugar workers (signed on Oahu).

1946–The Great Hawaiian Sugar Strike–21,000 ILWU sugar workers struck state-wide from September through November (79 days).

1946–Harry Bridges sent Harriet Bouslog and Myer Symonds as the labor attorneys for the ILWU in Hawaii. Their first job was to defend 400 ILWU sugar members against criminal charges for picketing and other activities during the sugar strike.

1951–Jack Hall (ILWU) and six others (the “Hawaiian Seven”) indicted for being communists and advocating overthrow of the government (Smith Act). They were convicted June 16, 1953; the ILWU struck in protest of those convictions.

1954–Deed from the Holt Trust to the ILWU.

1958–The Aloha Strike–13,700 workers struck but the union kept the cane watered.

ILWU Hall

Hawai'i, Hawai'i

Name of Property

County and State

1971—Deed from ILWU to the State of Hawai'i for the widening and construction of a new bridge on the Waipi'o-Honoka'a Road. ILWU office entrance blocked by raised highway roadbed and construction of revetment wall. Office entrance moved to Hilo-side of building, windows replaced, and interior partitioned to establish two separate interior offices.

1994—The Shut Down—the Hāmākua Sugar Company's final harvest.

current—ILWU continues to represent hotel workers, some of which live in Honoka'a but work miles away on the Kona Coast.

Returned

ILWU Hall

Hawai'i, Hawai'i

Name of Property

County and State

**ADDENDUM B
 ILWU PROPERTY TRANSFERS TABLE**

DATE	LIBER	TRANSAC TION	COST	AREA	DESCRIPTION
5/28/1855	Grant Book #9, p. 305	Royal Patent Award	\$36	72 acres	<i>From King Kamehameha III to Keaweopala and Kapakukohana: Royal Patent 1774 in Papuaa Ahupua'a.</i>
3/26/1870	47/320	Deed	\$30	72 acres	<i>From Kahiko, wf. of Kapakukohana, to Keaweopala: No heirs of Kapakukohana.</i>
				72 acres	<i>From Kapakukohana to E. Kaaukai Hanupa: Unrecorded deed.</i>
10/4/1906	286/54	Deed		72 acres	<i>From E. Kaaukai Hanupa to Kemilia (Elizabeth) and George Holt.</i>
7/21/1944	1900/37-42	Probate 9516	N/A	72 acres+	<i>Elizabeth K. Holt died intestate on 8/27/1934: Probate identified heirs, and property, and determined interest in the property to be put under trust.</i>
*1/13/1948	2207/385	Deed via Trust Agreement	N/A	72 acres	<i>From the Heirs of Elizabeth Kemilia Holt to Samuel Wilder King, Trustee: Undivided interest in Lots 8 and 9 in the Holt Subdivision. King transferred trusteeship to A.D. Castro in 1951.</i>
6/2/1954	2984/117	Deed	\$4,000	52,447 sq. ft.	<i>From the Holt Trust to the ILWU.</i>
3/16/1971	7405/49	Deed	\$5900	1894 sq. ft.	<i>From the ILWU for the State of Hawai'i: Square footage for the widening and construction of a new bridge on Waipi'o-Honoka'a Road (TMK: parcel 23).</i>

*The various Holt heirs continued to divide the interest in the properties of the George Holt Estate with heirs located in Illinois further diluting the interest received.

ILWU Hall

Hawai'i, Hawai'i

Name of Property

County and State

Paperwork Reduction Act Statement: This information is being collected for applications to the National Register of Historic Places to nominate properties for listing or determine eligibility for listing, to list properties, and to amend existing listings. Response to this request is required to obtain a benefit in accordance with the National Historic Preservation Act, as amended (16 U.S.C.460 et seq.).

Estimated Burden Statement: Public reporting burden for this form is estimated to average 100 hours per response including time for reviewing instructions, gathering and maintaining data, and completing and reviewing the form. Direct comments regarding this burden estimate or any aspect of this form to the Office of Planning and Performance Management, U.S. Dept. of the Interior, 1849 C. Street, NW, Washington, DC.

Returned

UNITED STATES DEPARTMENT OF THE INTERIOR
NATIONAL PARK SERVICE

NATIONAL REGISTER OF HISTORIC PLACES
EVALUATION/RETURN SHEET

Requested Action: Nomination

Property Name: International Longshore and Warehouse Union (ILWU) Jack Wayne Hall Building

Multiple Name: Honoka'a Town, Hawaii MPS

State & County: HAWAII, Hawaii

Date Received: 11/13/2017 Date of Pending List: 12/8/2017 Date of 16th Day: 12/26/2017 Date of 45th Day: 12/28/2017 Date of Weekly List:

Reference number: MP100001917

Nominator: State

Reason For Review:

Accept Return Reject 12/28/2017 Date

Abstract/Summary RETURN - SEE ATTACHED COMMENTS
Comments: The current nomination is being returned for technical and substantive revisions. Reconsideration will be completed upon correction of the items noted below and resubmission of the required materials to the National Park Service.

Recommendation/
Criteria RETURN

Reviewer Paul Lusignan Discipline Historian

Telephone (202)354-2229 Date 12/28/2017

DOCUMENTATION: see attached comments : **YES** see attached SLR : No

If a nomination is returned to the nomination authority, the nomination is no longer under consideration by the National Park Service.

**INTERNATIONAL LONGSHORE AND WAREHOUSE UNION
(ILWU) JACK WAYNE HALL
Hawaii County, HAWAII**

National Register of Historic Places - Return Comments:

The current nomination is being returned for technical and substantive revisions. Reconsideration will be completed upon correction of the items noted below and resubmission of the required materials to the National Park Service.

Description/Integrity:

The stepped false front applied to the building struck me as odd from the beginning. In looking at a 2010 aerial of the building (see attached) it appears as though the facade treatment was not original to the building. Can you confirm the status of the front elevation? Does the consultant have any historic photographs showing the building circa 1954-1964? Is there local knowledge of these changes?

While it may still be possible to reach listing status by emphasizing the building's unique structural character as a metal Quonset hut, and perhaps even noting that such changes were part and parcel of the property type's reuse capabilities and flexibility, the nomination cannot say it has high integrity and the narrative needs to note the façade's more recent construction, if that is the case.

Significance:

Criterion C.

See above. In looking to justify Criterion C, if the false front design ends up not being historic, the narrative needs to directly make a case by identifying the unique character-defining qualities that mark the Quonset Hut property type (corrugated metal roof and walls, ribbed beams, barrel roof, large clear span, etc.) and emphasize that these are all extant and relatively unaltered, thus making the building a prime, representative example of an important property type, including the property type's flexibility in relocation and adaptive reuse.

Criterion A.

While the nomination contained an extensive amount of information regarding the unionization of the plantation workers, in the end, after sifting through it all, there was actually very little information regarding the specific 1954-1964 period and the events or uses of the specific building being nominated. The narrative goes on at length discussing the 1946 strike (pages 19-24), but there was no connection between that event and the nominated building. Likewise a significant number of individuals were noted, yet few if any were directly linked to the extant building by the narrative. The nomination did mention that it was not clear where the 1946 events took place (although I have to believe there is such information somewhere), but in the end we have a building associated with an important union group, but that group's main claim to importance may have happened elsewhere and the nominated building was basically just a follow up to continued union efforts. Nominations associated with important themes are made stronger when direct connections can be made between important events and themes and the extant buildings, rather than just sites sharing a later connection to that group.

The nomination also seemed to present a considerable amount of information (and images) not directly associated with the nominated property. Providing context for the historic period and themes is very important, but at a certain point the materials become somewhat distracting and more effort needs to go into the specific story of the nominated resource. Striking a balance is hard, especially when research turns

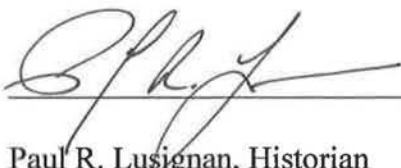
up such good information, but nominations should be focused on the task of supporting National Register eligibility for the nominated resource.

For instance information surrounding the 1958 Aloha Strike is given only the briefest discussion (1 paragraph, page 24), which would seem to be very relevant to the extant building, while we have unlimited information and context regarding the 1930 and 1940s. The degree of attention on what should be the main focus of the nomination seems askew. Just as another example, the discussion of the Property History on page 41 really does not need to start with the Mahele, but can really just note when the property was transferred to the union. Unless there is some additional reason/agenda behind noting the extended land transfer history, it just clouds the narrative when it should be focused on the nominated resource and what is of value knowing in relationship to its specific history. If retained, some of this tangential information might be better placed in appendices rather than in the body of the narrative, so that the nomination body can focus on the core questions.

The discussion of the ILWU should perhaps expand on the organizational structure of the larger union, providing the reader with an understanding of the various roles of the different parts of the organization, including the main Hawaii HQ (where perhaps many of the outlined events took place, and noted individuals worked) and the various local offices. What specifically was the Honoka'a union hall's role or job? Reading the nomination one is not clear when referring to the "ILWU" whether the Honoka'a site was the entire "union," or just a locally important cog in the larger union. The discussion of the activities of the local hall (see page 26+) during the period of significance could also be expanded. The current narrative almost seems to emphasize "Entertainment events, weddings, and social gatherings are a part of the ILWU Hall history," which while certainly a component of the historic use, was really not the basis for its unique labor history significance, as there were likely other venues in town (theater, churches, schools) that also served these social activities.)

While there is probably enough material here to make some assumptions regarding the operations and value of the union to the post war (1954-64) era, the nomination would greatly benefit from a restructuring of the information and a sharper focus on the question of eligibility for this building and its role in the period of significance. National Register Criteria A and C and Social History (Labor History) and Architecture still seem appropriate.

If you have questions regarding these comments, please contact me directly at the number or e-mail listed below.



Paul R. Lusignan, Historian
(202) 354-2229
Paul_lusignan@nps.gov

2/26/2010 aerial view

Note absent stepped parapet with exposed roofline.



Google Earth

Image © 2010 Google

80 ft

010 aerial view

nt stepped parapet with exposed roofline.



Honokaa-Waipio Rd

Earth

taGlobe

80 ft

David Y. Ige
GOVERNOR OF HAWAII



STATE OF HAWAII
DEPARTMENT OF LAND AND NATURAL RESOURCES

STATE HISTORIC PRESERVATION DIVISION
KAKUHIHEWA BUILDING
601 KAMOKILA BLVD, STE 555
KAPOLEI, HAWAII 96707

SUZANNE D. CASE
CHAIRPERSON
BOARD OF LAND AND NATURAL RESOURCES
COMMISSION ON WATER RESOURCE MANAGEMENT

ROBERT K. MASUDA
FIRST DEPUTY

JEFFREY T. PEARSON, P.E.
DEPUTY DIRECTOR - WATER

AQUATIC RESOURCES
BOATING AND OCEAN RECREATION
BUREAU OF CONVEYANCES
COMMISSION ON WATER RESOURCE MANAGEMENT
CONSERVATION AND COASTAL LANDS
CONSERVATION AND RESOURCES ENFORCEMENT
ENGINEERING
FORESTRY AND WILDLIFE
HISTORIC PRESERVATION
KAHOOLAWE ISLAND RESERVE COMMISSION
LAND
STATE PARKS

August 30, 2018

IN REPLY REFER TO:

LOG: 2018.01791

DOC: 1808TGM12

Paul Lusignan
National Register of Historic Places
Mail Stop 7228
1849 C Street, NW
Washington DC 20240



RE: **International Longshore and Warehouse Union (ILWU) Jack Wayne Hall Building**
45-3720 Honoka'a – Waipi'o Road
Honoka'a, Hawai'i 96727
Paua'a Ahupua'a, Hāmākua Moku, Island of O'ahu
TMK: (3) 4-5-008:012
SIHP: 50-10-08-30666

Dear Mr. Lusignan,

I am pleased to recommend the International Longshore and Warehouse Union (ILWU) Jack Wayne Hall Building be considered for the National Register of Historic Places. **The enclosed disk contains the true and correct copy of the nomination for the International Longshore and Warehouse Union (ILWU) Jack Wayne Hall Building to the National Register of Historic Places.** Thank you for reviewing and processing this nomination, contact Ms. Tanya Gumapac-McGuire, Architectural Historian, at (808) 692-8022 or at Tanya.Gumapac-Mcguire@hawaii.gov if you have any questions about the enclosed submittal.

Mahalo,

Alan Downer

Alan S. Downer, PhD.
Deputy State Historic Preservation Officer

Via Email: Rwaylands808@aol.com