



1. GENERAL CLINTON HOUSE - HABS - 719500
2. MOUNT LAUREL, NEW JERSEY
3. PHOTO BY: NAN PILLSBURY, Ph.D. (Burlington County)
4. TAKEN, SEPT, 1988
5. NEG. WITH: NAN PILLSBURY, Ph.D.
 401 MILL ST.
 MOORESTOWN, NJ. 08057
 (609) 235-6080

6. GIANT SYCAMORE TREE LOCATED ON ADJACENT PROPERTY TO GEN. CLINTON HOUSE ON

~~PROPERTY~~ PORT - MT. LAUREL RD

PROCESSED BY

PROCESSED BY

PROCESSED BY

Kodak

OCT 1988 P

#1 of 22



1. GENERAL CLINTON HOUSE - HABS - NS.504
2. MOUNT LAUREL, NEW JERSEY (Burlington County)
3. PHOTO BY: VAN PILLSBURY, PH.D.
4. TAKEN - SEPT. 1988
5. NEG, WITH: VAN PILLSBURY, PH.D.
401 MILLSBURY
MOORESTOWN, NJ 08057
(609) 235-6080
6. THREE GIANT SYCAMORE TREES
in FRONT OF GEN. CLINTON HOUSE.
LARGEST. 225-250 YEARS OLD.

#2 of 22





1. GENERAL CLINTON HOUSE - HABS. - N.J. 504
2. MOUNT LAUREL, NEW JERSEY (Burlington County)
3. PHOTO BY: NANCY PILLSBURY, Ph.D.
4. TAKEN NOVEMBER 8, 1988
5. NEG. WITH: NANCY PILLSBURY, Ph.D.

401 MILL ST.
MOORESTOWN, NJ 08057
(609) 235-6080

6. ANCIENT SYCAMORE TREES IN
FRONT OF GEN. CLINTON HOUSE.
HAINESPORT ROAD.

NATL.

PROCESSED BY
Kodak

NOV. 88 N

PROCESSED BY
Kodak

NOV. 88 N

PROCESSED BY
Kodak

NOV. 88 N

PROCESSED BY
Kodak

NOV. 88 N

#3 of 22



1. GENERAL CLINTON HOUSE - HABS NJ-504
2. MOUNT LAUREL, NEW JERSEY (Burlington County)
3. PHOTO BY: NAN PILLSBURY, Ph. D.
4. TAKEN APRIL 11, 1988
5. NEG. WITH: NAN PILLSBURY
 401 MILL ST
 MOORESTOWN, NJ 08057
 (609) 235-6080
6. FRONT OR EASTERLY FACADE OF
 GENERAL CLINTON HOUSE



#4 of 22



1. GENERAL CLINTON HOUSE - HABS. NJ-504
2. MOUNT LAUREL, NEW JERSEY (Burlington County)
3. PHOTO BY: NAN PILLSBURY, Ph.D.
4. TAKEN APRIL 11, 1988
5. NEG. WITH: NAN PILLSBURY, Ph.D.
401 MILL ST.
MOORESTOWN, NJ 08057
(609) 235-6080
6. NORTHERLY FACADE OF BUILDING.



#5 of 22





1. GENERAL CLINTON HOUSE . HABS -79504
2. MOUNT LAUREL, NEW JERSEY (Burlington County)
3. PHOTO BY: NAN PILLSBURY, Ph. D.
4. TAKEN APRIL 11, 1988
5. NEG. WITH: NAN PILLSBURY, Ph. D.
401 MILL ST.
MOORESTOWN, NJ 08057
(609) 235-6080
6. SOUTHERLY FACADE
GENERAL CLINTON HOUSE,

#6 of 22





1. GENERAL CLINTON HOUSE. HABS - N J-504
2. MOUNT LAUREL, NEW JERSEY
3. PHOTO BY: NAN PILLSBURY, Ph.D. (Burlington County)
4. TAKEN APRIL 11, 1988
5. NEG. WITH: NAN PILLSBURY, Ph.D.
401 MILL ST.
MOORESTOWN, NJ 08057
(609) 235-6080
6. WESTERLY (BACK) and SOUTHERLY (END)
FACADES of GEN. CLINTON HOUSE


SEP
0
00



#7 of 22



1. GENERAL CLINTON HOUSE - HABS - NJ-504
2. MOUNT LAUREL, NEW JERSEY
3. PHOTO BY: NAN PILLSBURY, Ph.D. (Burlington County)
4. TAKEN APRIL 11, 1988
5. NEG. WITH: NAN PILLSBURY, Ph.D.
401 MILL ST.
MOORESTOWN, NJ 08057
(609) 235-6028
6. LIVING ROOM, FIREPLACE - N.E. END.
OF ROOM "A", FIRST FLOOR




8 of 22

8



1. GENERAL CLINTON HOUSE. HABS. NJ-504
2. MOUNT LAUREL, NEW JERSEY (Burlington County)
3. PHOTO BY: NAN PILLSBURY, PH.D.
4. TAKEN APRIL 11, 1988
5. NEG. WITH: NAN PILLSBURY, PH.D.
401 MILL ST.
MOORESTOWN, NJ 08057
(609) 235-6080
6. FIREPLACE IN DINING ROOM WITH
PANEL-DOOR CUPBOARDS ABOVE.
S. END, ROOM "B", FIRST FLOOR.

#9 of 22





1. GENERAL CLINTON HOUSE
2. MOUNT LAUREL, NEW JERSEY (Burlington County)
3. PHOTO BY: NAN PILLSBURY, Ph.D.
4. TAKEN APRIL 11, 1988
5. NEG. WITH: NAN PILLSBURY, Ph.D.
401 MILL ST.
MOORESTOWN, NJ 08057
(609) 235-6080
6. PANEL DOOR LEADING FROM
DINING ROOM TO SECOND FLOOR
CLOSET UNDER STAIRS.
ROOM "B", FIRST FLOOR
OLD LATCH, HABS Page 16/167

#10 of 22



DEVELOPED BY
Kodak
SEP. 88 N



PROCESSED BY
Kodak
SEP. 88



1. GEN. CLINTON HOUSE - HABS. NJ-504
2. MOUNT LAUREL, NEW JERSEY (Burlington County)
3. PHOTO BY: NAY PILLSBURY, Ph. D.
4. TAKEN NOVEMBER 8, 1988
5. NEG. WITH: NAY PILLSBURY, Ph. D.

401 MILL ST.
MOORESTOWN, NJ 08057
(609) 235-6080

6. CLOSETS, STAIRS to 2nd FLOOR
and WINDOWS AT SE CORNER of
1st FLOOR ROOM "B", or DINING
ROOM



#11 of 22



1. GENERAL CLINTON HOUSE HABS-NS 504
2. MOUNT LAUREL, NEW JERSEY (Burlington County)
3. PHOTO BY, NAN PILLSBURY, Ph.D.
4. TAKEN APRIL 11, 1988
5. NEG. WITH: NAN PILLSBURY, Ph.D.
401 MILL ST.
MOORESTOWN, NJ 08057
(609) 235-6080
6. FIREPLACE IN PRESENT KITCHEN.
BRICK BACKING and HEARTH
S. END, ROOM "C" FIRST FLOOR

#12 of 22

SEP. 88 N

PROCESSED BY
Kodak

SEP. 88 N

PROCESSED BY
Kodak



13





1. GENERAL CLINTON HOUSE - HABS. NJ. 504
2. MOUNT LAUREL, NEW JERSEY
3. PHOTO BY L. NAN PILLSBURY (Burlington County)
4. TAKEN APRIL 11, 1988
5. NEG. WITH: NAN PILLSBURY, Ph.D.
401 MILL ST
MOORESTOWN, NJ 08057
(609) 235-6080
6. FIREPLACE IN S. WALL OF SW
BEDROOM, SHOWS FLUE LEADING
FROM BACK OF HOUSE, ONCE
ATTACHED TO REMOVED BLDS.
ROOM "F", SECOND FLOOR.

#14 of 22



14



1. GENERAL CLINTON HOUSE - HABS NJ. 504
2. MOUNT LAUREL, NEW JERSEY. (Burlington County)
3. PHOTO BY: NAN PILLSBURY, Ph. D.
4. TAKEN APRIL 11, 1988
5. NEG. WITH: NAN PILLSBURY, Ph. D.
401 MILL ST
MOORESTOWN, NJ. 08057
(609) 235-6080
6. CLOSET DOOR IN SECOND FLOOR
OFFICE. S. END, W. SIDE.
"H" HINGES AND ORIGINAL WOODEN
LATCH, KEEPER AND HANDLE.
ROOM "E", SECOND FLOOR
(OLD LATCH, HABS page 16/16)

#15 of 22







1. GENERAL CLINTON HOUSE - HABS. NS 504
2. MOUNT LAUREL, NEW JERSEY (Burlington County)
3. PHOTO BY: NAN PILLSBURY, Ph.D.
4. TAKEN APRIL 11, 1988
5. NEG. WITH: NAN PILLSBURY, Ph.D.
401 MILL ST.
MOORESTOWN, NJ 08057
(609) 235-6080
6. 6-PANEL DOOR LEADING TO STAIRS
OF NORTH END ATTIC ORIGINAL
HARDWARE. AREA B, SECOND FLOOR
(OLD LATCH, HABS page 16/16).

#17 of 22



PROCESSED
Kodak
SEP. 88 N




PROCESSED BY
Kodak
SEP. 88 N

17



1. GENERAL CLINTON HOUSE, HABS. NJ-504
2. MOUNT LAUREL, NEW JERSEY (Burlington County)
3. PHOTO BY: NAN PILLSBURY, P.R.D.
4. TAKEN APRIL 11, 1988
5. NEG. WITH: NAN PILLSBURY, P.R.D.
401 MILL ST
MOORESTOWN, NJ 08057
(609) 235-6080
6. PEGGED RAFTERS IN NORTHERN
ATTIC. CAN SEE OLD SHAKES, NOW
UNDER COMPOSITE ROOFING.

#18 of 22





1. GENERAL CLINTON HOUSE - HABS. N.J. 504
2. MOUNT LAUREL, NEW JERSEY (Burlington County)
3. PHOTO BY: NAN PILLSBURY, Ph.D.
4. TAKEN APRIL 11, 1988
5. NEG. WITH: NAN PILLSBURY, Ph.D.
401 MILL ST.
MOORESTOWN, N.J. 08057
(609) 235-6080
6. NORTHERLY WALL OF N SIDE ATTIC
FIREPLACE FLUE BETWEEN MODERN
WINDOW & STAIRS.




#19 of 22



1. GENERAL CLINTON HOUSE HABS. NJ. 504
2. MOUNT LAUREL, NEW JERSEY (Burlington County)
3. PHOTO BY: NAN PILLSBURY, Ph.D.
4. TAKEN APRIL 11, 1988
5. NEG. WITH: NAN PILLSBURY, Ph.D.
401 MILL ST
MOORESTOWN, NJ 08057
(609) 235-6080
6. SUPPORT JOY MID-HOUSE FIREPLACES.
ON RIGHT, PASSAGE THROUGH ORIGINAL
OUTSIDE WALL TO S. END OF BASEMENT

20 of 22





1. GENERAL CLINTON HOUSE - HABS - 79-504
2. MOUNT LAUREL, NEW JERSEY (Burlington County)
3. PHOTO BY: NAN PILLSBURY, Ph.D.
4. TAKEN APRIL 11, 1988
5. NEG. WITH: NAN PILLSBURY, Ph.D.
401 MILL ST.
MOORESTOWN, NJ 08057
(609) 235-6080
6. BASEMENT WINDOW OF EASTERLY WALL, N. END. NEW BRICK AREA UNDERNEATH WAS ONCE BASEMENT ENTRY STAIRWAY.

21 of 22



(21)



1. GENERAL CLINTON HOUSE. HABS. N.J. 504
2. MOUNT LAUREL, NEW JERSEY (Burlington County)
3. PHOTO BY: NAN PILLSBURY, Ph.D.
4. TAKEN APRIL 11, 1988
5. NEG. WITH: NAN PILLSBURY, Ph.D.
401 MILL ST
MOORESTOWN, NJ 08057
(609) 235-6080
6. CORBELING AND FIELDSTONE FOUNDATION
NW CORNER OF BASEMENT.
FIREPLACES ON FIRST AND SECOND
FLOORS REMOVED.

#22 of 22

SEP 88 N
Kodak
+ JESSEL BY

SEP 88 N
Kodak
PROCESSED BY