

United States Department of the Interior  
National Park Service

National Register of Historic Places  
Inventory—Nomination Form



Continuation sheet

Item number 8

Page 22

1. NAME: Minot Industrial Historic District
2. LOCATION: Generally bounded on the north by the Souris River and the north edge of the Burlington Northern railroad yards; on the east by the Souris River and an oxbow of the river; on the south by First Avenue and Front Street, and on the west by Broadway. All of four blocks and parts of four others in the St. Croix, Bayou, and Ramstad's First additions of Minot and centered on Burlington Northern and Soo railroad lines.
3. CLASSIFICATION:
  - Category: district
  - Ownership: private
  - Public Acquisition: N/A
  - Status: occupied
  - Accessible: yes:restricted
  - Present Use: commercial, industrial, transportation
4. OWNER OF PROPERTY: Multiple
5. LOCATION OF LEGAL DESCRIPTION: Ward County Courthouse, Minot, North Dakota
6. REPRESENTATION IN EXISTING SURVEYS:
  - Title: Intensive and Reconnaissance Survey of Minot
  - Date: 1985
  - Depository for survey records: Historical Society of North Dakota
  - City: Bismark
  - State: North Dakota
  - Property determined eligible?: no
  - State: X
7. DESCRIPTION:
  - Condition: good
  - Check one: altered
  - Check one: original site

The tracks of Minot's two railroads form rough boundries for the city's industrial district. The Burlington Northern at the north edge of Minot's Original Townsite and the Soo Line diagonally bisecting the Burlington Northern tracks from the southeast serve a variety of companies in an area around and between the railroads that extends east from about Main Street

United States Department of the Interior  
National Park ServiceNational Register of Historic Places  
Inventory—Nomination Form

For NPS use only

received

date entered

9/1/86

Continuation sheet

Item number 8

Page 23

to the Souris River. Minot's industrial buildings and structures include, among others, railroad facilities, warehouses for the storage of agricultural implements, food processing and storage facilities, automobile storage buildings, and lumber storage warehouses. Types and styles of industrial buildings are diverse. Many are brick, rectangular, one or two stories, and feature restrained use of Neo-Classical decorative elements characteristic of many of Minot's simple early twentieth century commercial structures. Other industrial buildings are wood frame covered with corrugated metal, reflecting their strictly utilitarian purposes.

Railroad buildings include a large, two story brick Freight Depot (1905)(32WD849), a Water Treatment Plant and Pumpouse (ca.1905-1912)(32WD975), the remains of a roundhouse (ca.1900-1907)(32WD975), all belonging to the Burlington Northern, and the Italianate Soo Line Freight Depot (1910)(32WD812). The agricultural implements industry is represented by the five story, Renaissance Revival Internation Harvester warehouse (1910)(32WD627) on Second Street. Other similar buildings include the Northern Moline Plow Company warehouse (1916)(32WD820) on East Central Avenue and the Aultman-Taylor machinery Company warehouse (1913)(32WD553) on First Street. Minot's relationship to the surrounding wheat-producing region is further depicted by the Minot Flour Mill (prior to 1904)(32WD652) on Third Street across the Souris from the main business and industrial areas. Other food storage and processing buildings include the North American Creamery Company (1916)(32WD811) on East Central Avenue and the Bergseth Fish Company (1915)(32WD554) on First Street. Automobile buildings include Parker Auto (1925)(32WD423) on First Avenue SE, and Citizen's Garage (1911)(32WD590) on First Street SE. Lumber industry buildings in Minot are few. These include Minot Sash and Door (1915)(32WD655) on Third Street and Piper-Howe (1915)(32WD846) on First Street NE.

Besides intended use and architectural style, the built environment of Minot's Industrial Historic District exhibits characteristics that set it apart from other areas in Minot, such as the Commercial Historic District. Buildings in the Industrial District are not as densely concentrated as in the Commercial District. This spacial arrangement makes available the room necessary for materials and equipment storage. Furthermore, typical buildings in the Industrial District include street-facing facades meant for public view, and utilitarian rear ends with loading docks and freight doors facing railroad tracks. Examples of this type of building include the Aultman-Taylor Warehouse (1913)(32WD553) and Minot Sash and Door (1917)(32WD655). Other structures in the Industrial District have irregular shapes determined by the location of railroad tracks. Representatives of this phenomenon include Piper-Howe (1915)(32WD846) and the North American Creamery Company (ca.1915-1917)(32WD811). Finally, some Industrial District buildings are oriented to railroad tracks, and not streets. An example of this is Minot Distributing (1928)(32WD415).



**United States Department of the Interior  
National Park Service**

**National Register of Historic Places  
Inventory—Nomination Form**

For NPS use only  
received 9/4/86  
date entered

Continuation sheet

Item number 8

Page 24

Many of the buildings within Minot's Industrial District have not sustained significant alterations. Furthermore, more significant changes on other buildings have not compromised the important overall characteristics of the Industrial District. Typical changes include additions (smaller than the original building), remodeled storefronts, altered windows, and the application of aluminum siding. Despite these changes, the original design, feeling, association, and relationship with setting are maintained when the buildings are viewed from the street and other transportation accesses, such as railroad tracks. Most significantly, important design features, such as roof shape, scale and massing, materials (usually brick), decorative elements (such as corbelled parapets) and often original window configuration survive to convey the significant early 20th century character of the Industrial District.

In some instances, however, alterations in the Industrial District have been so drastic that buildings have lost too much integrity and therefore no longer contribute to the district. Examples include a building at 24-26 North Main Street (32WD847) which has been completely re-covered with a new brick veneer, thus destroying its associations with the period during which the Industrial District grew. A few other buildings were erected after the Industrial District's period of significance and therefore do not contribute to the district.

Minot's Industrial Historic District has also lost a number of buildings to demolition. These include buildings and structures associated with railroads, grain elevators, power plants, and lumber yards. Still, despite the loss of these buildings, the Industrial Historic District continues to exhibit historic characteristics and associations from its period of significance.

8. SIGNIFICANCE

Period: 1900--

Areas of Significance: architecture, commerce, industry,  
transportation

Specific Dates: 1900-1932

Builder/Architect: Multiple

The Minot Industrial Historic District is significant 1) for its associations with the growth of North Dakota's agriculture and the growth of a related railroad distribution network that supplied industrial products to a large portion of North Dakota and the northern Great Plains, and 2) because it contains buildings and structures that depict the industrial development of Minot during the city's period of significance. In particular the buildings in Minot's Industrial District depict the significant characteristics of North Dakota's agriculture and economy. The

United States Department of the Interior  
National Park ServiceNational Register of Historic Places  
Inventory—Nomination Form

Continuation sheet

Item number 8

Page 25

prominence of railroads and farm implement warehouses demonstrates the importance of the mechanization of farming in the region. In addition, prevalence of warehouses and a virtual absence of local manufacturers demonstrates that North Dakota's economy was almost exclusively based on the export of farm products and the import of almost all industrial goods and supplies.

Minot's Industrial Historic District grew during the early 20th century in response to the city's position as an important rail center and to the industrialization of the United States, in particular agriculture. During the late 19th and early 20th centuries the United States became a largely urban, industrial society and its population rose, stimulating a wave of agricultural settlement in the west, including North Dakota. There, railroads and the advent of new, mechanized farm implements made dryland wheat farming on a large scale possible. Because of Minot's strategic position on two major rail lines, the city easily became the dominant trade center in northwestern North Dakota for agricultural and industrial products.

Manufacturers, in particular manufacturers of agricultural machinery, structured their distribution systems in different ways, but their systems had at least one thing in common: they selected cities with good rail access to the factory and good access to agricultural hinterlands to be their distribution centers. Minot was obviously such a city. Minot's location on the mainlines of two major railroads connected it to the Twin Cities, Chicago, and other manufacturing centers, as well as to the agricultural regions of North Dakota and Montana.

Minot's distribution businesses served local outlets throughout a region that included western North Dakota and much of Montana. While a typical market areal for a typical agricultural town was comprised of the immediately surrounding farms, Minot's market area could be said to have been a large interstate region. Therefore, its industrial area became much larger and more complex than those in other communities in the region. Minot's distributorships required larger buildings and more elaborate systems of rail spurs. The most prominent of Minot's industrial buildings were distributorships of farm implement manufacturers. Two of the largest buildings were erected by International Harvester (1910)(32WD627) on Second Street NE, and Northern Moline Plow Company (1916)(32WD820) on East Central Avenue. Each of these companies served areas beyond North Dakota's borders. This fact represented Minot's regional importance within the complex industrial network which made dry-land farming possible on the Great Plains of Montana and Dakota.

**United States Department of the Interior  
National Park Service**

**National Register of Historic Places  
Inventory—Nomination Form**



Continuation sheet

Item number 8

Page 26

Minot also became an important distribution center for, among other products, food and lumber. In addition, Minot became a center of grain elevators and flour mills. A variety of buildings, besides farm implement companies, still exist to depict the importance of the city's industrial district. Examples of these include the North American Creamery Company (1916)(32WD811) on East Central Avenue, the Bergseth Fish Company (1915)(32WD554) on First Street, Minot Sash and Door (1915)(32WD655) on Third Street, and the Minot Flour Mill (pre-1904)(32WD652) adjacent to the Great Northern Tracks.

9. MAJOR BIBLIOGRAPHICAL REFERENCES: See continuation sheet.

10. GEOGRAPHICAL DATA:

Acreage: 195.37  
Quadrangle: Minot, North Dakota  
Quad. Scale: 1:24,000  
UTM References:

All Zone 14.

A. N-5344900; E-329550  
Q. N-5345080; E-329550  
R. N-5345290; E-330100  
S. N-5345330; E-330240  
T. N-5345270; E-330270  
U. N-5345170; E-330020  
V. N-5344890; E-330000  
W. N-5344810; E-330110  
X. N-5344930; E-330100  
YY. N-5345930; E-330220  
SS. N-5345930; E-330280  
Y. N-5344890; E-330220  
Z. N-5344730; E-330250  
XX. N-5344720; E-330110  
ZZ. N-5344760; E-330030  
C. N-5344790; E-329890  
B. N-5344930; E-329890

United States Department of the Interior  
National Park Service

National Register of Historic Places  
Inventory—Nomination Form

For NPS use only

received

date entered

Continuation sheet

Item number 8

Page 27

BOUNDARY DESCRIPTION AND JUSTIFICATION:

Beginning at the southwest corner point of block 21, Minot's Original Townsite, proceed due north along the east edge of the Broadway Viaduct to the point where the viaduct intersects the south edge of the dike along the south bank of the Souris River; proceed east-northeast along the south edge of the dike to the point on the bank, 125 feet due west of the center of 3rd Street NE, and on a line parallel (66 degrees 30 minutes east of north) and 180 feet north-northwest of the Burlington Northern's mainline tracks; proceed 800 feet northeast along said parallel line (66 degrees 30 minutes east of north) to a point north of the river; proceed 200 feet southeast on a line perpendicular (156 degrees 30 minutes east of north) to the Burlington Northern's mainline tracks to a point on said tracks; proceed 1160 feet southwest (246 degrees 30 minutes) along said tracks to a point south of the river; proceed 310 feet due south to a point on a spur track of the the Burlington Northern's mainline; proceed along said spur to a point 160 feet due east; proceed 100 feet due south to a point within an undivided parcel of land between 2nd Street NE and 3rd Street NE, and just north of First Addition, block 31; proceed 160 feet due west to a point at the center of 2nd Street NE; proceed due south along the center line of 2nd Street NE to the point where said street intersects with Central Avenue E., and on a line parallel (127 degrees east of north) and 125 feet north-northeast of the Soo's mainline tracks: proceed 465 feet southeast and parallel (127 degrees east of north) to said tracks to a point centered in 3rd Street SE which is bisected by a spur track of the Soo's mainline; proceed along the center line of 3rd Street SE/NE to a point 410 feet due north; proceed 190 feet due east to a point centered in the alley which divides (north to south) Original Townsite, block 18 and First Addition, block 19; proceed to a point 100 feet due south; proceed 190 feet due east to a point centered in 4th Street NE; proceed north on the center line of 4th St. NE to a point where 4th St. NE intersects 1st Ave. NE; then proceed east along the center line of 1st Ave. NE to a point in the middle of 1st Ave. NE where the street intersects 5th St. NE; then proceed south along the center line of 5th Street NE to a point where 5th Street NE and East Central Avenue intersect; then proceed west about 100 feet to a point on the centerline of East Central Avenue; then proceed south following the dividing line of lots 1

**United States Department of the Interior  
National Park Service**

**National Register of Historic Places  
Inventory—Nomination Form**

For NPS use only

received

9/11/80

date entered

Continuation sheet

Item number 8

Page 28

and 2 in the Bayou Addition proceed to a point 525 feet due south; proceed 475 feet due west to the point where 3rd Street SE and 1st Avenue SE intersect; following the center line of 1st Avenue SE proceed northwest (307 degrees east of north) then due west to the point where said avenue intersects 1st Street SE; proceed due north along the center line of 1st Street NE to the point where said street intersects the Burlington Northern's mainline tracks; proceed west along the arc of the Burlington Northern's mainline tracks to the beginning point at the southwest corner of Original Townsite, block 21.

The boundary of Minot's Industrial Historic District encompasses those areas within Minot which have a predominance of structures which are of primary significance or which contribute to the significance of the Industrial Historic District as established in the 1985 Minot inventory. The Industrial Historic District contains buildings and structures which depict Minot's importance as an industrial distribution center for North Dakota and the Great Plains during the period of significance. The Industrial Historic District does not include all areas within Minot's downtown industrial district. Areas outside the historic district were excluded because they have a predominance of buildings which were built after Minot's period of significance and/or have been modified to the point where they could not contribute to the historic district.



**United States Department of the Interior  
National Park Service**

**National Register of Historic Places  
Inventory—Nomination Form**

For NPS use only

received

9/4/86

date entered

Continuation sheet

Item number 8

Page 29

INDUSTRIAL DISTRICT

The following is a list of sites located in Minot's Industrial District. Individual sites are listed by their SITS number which is keyed to the accompanying maps of the Multiple Resource Area. Entries for each include: site name and address; property owner name and address (all addresses are for Minot, ND 58701 unless otherwise specified); and significance (Sig.) of the site (P-Primary, C-Contributing, or N-Non-Contributing) to the district.

| SITS Number | Site Address      | Site Name            | Owner Name                        | Owner Address                                     | Sig |
|-------------|-------------------|----------------------|-----------------------------------|---|-----|
| 32WD414     | 115 1st AVE NE    | Minot Supply         | Farmers Union Oil                 | PO Box 1325                                       | N   |
| 32WD415     | 121 1st AVE NE    | Minot Distributing   | Farmers Union Oil                 | PO Box 1325                                       | C   |
| 32WD423     | 113 1st AVE SE    | Parker Auto          | Roy Ringo                         | 1st Nat. Bank<br>Drawer 1488                      | C   |
| 32WD459     | 103 2nd AVE NE    | Midwest Sash         | LDL Industrial<br>Insulation      | PO Box 561  | C   |
| 32WD552     | 24 1st ST NE      | Auslanders           | Lamco Chemical                    | 30 1st ST NE                                      | C   |
| 32WD553     | 30 1st ST NE      | A-Taylor Warehouse   | Lamco Chemical                    | 30 1st ST NE                                      | C   |
| 32WD554     | 36 1st ST NE      | Bergseth Warehouse   | Korslien Carpentry Rt. 2          |   | C   |
| 32WD588     | 3 1st ST SE       | Carpetland           | D. Tollefson                      | 13 1st ST SE                                      | C   |
| 32WD589     | 5 1st ST SE       | Troy Laundry         | D. Tollefson                      | 13 1st ST SE                                      | C   |
| 32WD590     | 11 1st ST SE      | Citizen's Garage     | Roy Ringo                         | 15 2nd AVE SW                                     | C   |
| 32WD591     | 13 1st ST SE      | Lloyds               | L. Kirkeidge                      | 13 1st ST SE                                      | C   |
| 32WD627     | 11 2nd ST NE      | Internat'l Harvester | R.F. Reality Co                   | 1000 B 20th AV NW                                 | P   |
| 32WD646     | 10 3rd ST NE      | Whites               | Mary White                        | 909 21st ST NW                                    | C   |
| 32WD652     | 400 3rd ST NE     | Minot Flour Mill     | Souris Valley<br>Feed and Grain   | 400 3rd ST NE                                     | C   |
| 32WD654     | 18 3rd ST SE      | Armour Creamery      | Russell Tire Inc                  | 18 3rd ST SE                                      | C   |
| 32WD655     | 21 3rd ST SE      | Minot Sash & Door    | Forest Products                   | 21 3rd ST SE                                      | C   |
| 32WD662     | 11 3rd ST SE      | Minot Implement      | Kedney Moving and<br>Storage      | 11 2nd ST NE                                      | C   |
| 32WD663     | 8 4th ST NE       | C. Otterness House   | Admin. of Veteran<br>Affairs, c/o | 10350 N Terrey<br>Pines Road<br>LaJolla, CA 93221 | C   |
| 32WD666     | 16 4th ST NE      | Mary Druyer House    | Daniel Rostad                     | 513 19th AVE SE                                   | C   |
| 32WD667     | 10 4th ST SE      | Sterns Coal Co       | Tri State Land Co                 | Minneapolis, MN                                   | C   |
| 32WD673     | 1 5th ST NE       | Reburd House         | GEM Credit Union                  | 405 Central AVE E                                 | C   |
| 32WD674     | 11 5th ST NE      | Otterness House      | Donald McLaughlin                 | 11 Glacial Court                                  | C   |
| 32WD680     | 19 5th ST NE      | Druyer House         | Derrell Martin                    | 19 5th ST SE                                      | C   |
| 32WD681     | 25 5th ST NE      | Seamann House        | Ambrose Roerick                   | 25 5th ST NE                                      | C   |
| 32WD811     | 101 Central AVE E | Dakco Distributors   | DAKCO Inc.                        | PO Box 818  | C   |
| 32WD812     | 110 Central AVE E | Soo Freight Depot    | Soo Line RR                       | PO Box 530<br>Minneapolis, MN<br>55440            | P   |

**United States Department of the Interior  
National Park Service**

**National Register of Historic Places  
Inventory—Nomination Form**

For NPS use only  
received 9/4/86  
date entered

Continuation sheet

Item number 8

Page 30

| SITS Number | Site Address      | Site Name                          | Owner Name         | Owner Address                            | Sig |
|-------------|-------------------|------------------------------------|--------------------|--|-----|
| 32WD817     | 301 Central AVE E | Firestone                          | Firestone Co       | 1200 Firestone Parkway, Akron Ohio 44317 | C   |
| 32WD818     | 304 Central AVE E | Bowker Block                       | Constance Maragos  | 2537 8th ST NW                           | C   |
| 32WD819     | 313 Central AVE E | Charlebois                         | Anthony Charlebois | Route 3, PO 200                          | C   |
| 32WD820     | 400 Central AVE E | Moline Warehouse                   | Farmers Union      | PO Box 43594                             | P   |
| 32WD821     | 405 Central AVE E | GEM Credit Union                   | GEM Credit Union   | St Paul, MN 55100                        | N   |
| 32WD846     | 19 1st ST NE      | Piper-Howe                         | Dakota Drug Inc.   | 405 Central AVE E                        | C   |
| 32WD847     | 24 Main ST N      | Tran-em                            | Tran-em            | PO Box 818                               | N   |
| 32WD848     | 26 Main ST N      | Minot Bakery                       | Don Kenneth        | 24 Main ST N                             | N   |
| 32WD849     | 100 Main ST N     | GN Freight Depot                   | Burlington         | PO Box 2144                              | C   |
| 32WD875     | 28 Main ST N      | Saunders                           | Northern Inc       | 176 E 5th ST                             | C   |
| 32WD974     | 0 Main ST N       | BN Viaduct at Main                 | DAKCO Inc          | St. Paul, MN 55101                       | N   |
| 32WD975     |                   | <sup>B</sup> BN Roundhouse Complex | Burlington         | 101 Central AVE E                        | C   |
|             |                   |                                    | Northern Inc       | 176 E 5th ST                             | C   |
|             |                   |                                    | Northern Inc       | St Paul, MN 55101                        | C   |
|             |                   |                                    | Northern Inc       | 176 E 5th ST                             | C   |

I. SITE I.D.

Field Code RT 85 MT 142 SITS # State 32 County WD Site Number 414  
 1 10 11 13 15 18  
 Site Name Minor Supply LTL 0 Twp 155 R 3 Sec 24 QQQ 7 QQ 3 Q 2  
 19 38 39 40 47 48 49 50  
 Map Quad MINOT LTL<sub>a</sub> Twp<sub>a</sub> R<sub>a</sub> Sec<sub>a</sub> QQQ<sub>a</sub> QQ<sub>a</sub> Q<sub>a</sub>  
 51 68 69 70 77 78 79 80

1. N1/2
2. E1/2
3. S1/2
4. W1/2
5. NE1/4
6. SE1/4
7. SW1/4
8. NW1/4
9. C

II. SITE DESCRIPTION

City MINOT 18  MAIN ENTRANCE  
 1 17  
 Street # 1115  
 19 23  
 Street Name SIT AVE NE  
 25 42

**SITE COMPONENTS**  
 46  # of Features  
 51  Barn  
 58  Chicken Coop  
 62  Corral/Enclosure  
 66  General Storage  
 70  Grain Storage  
 74  Privy  
 78  Well/Windmill  
 2  Workshop

**FEATURE DATA**  
 48  Feature #  
 53 19 39 Const. Date  
 60  pre-1880  
 64  1880-1900  
 68  1900-1915  
 72  1915-1930  
 76  1930-1945  
 80  post-1945

**CONDITION**  
 13  Excellent  
 17  Good  
 21  Fair  
 25  Poor  
 29  Destroyed

**SIGNIFICANCE**  
 36  Eligible  
 40  Not Eligible  
 44  Contributing  
 48  Non-contrib.

**PLAN SHAPE**  
 55  Circular  
 59  Irregular  
 63  L-Shaped  
 67  Polygonal  
 71  Rectangular  
 75  Square  
 78  T-Shaped  
 3  U-Shaped  
 7  Other

**BUILDING MATERIALS**  
 24  Unknown  
 43  Asbestos Siding/Shingle  
 44  Asphalt Siding/Shingle  
 45  Brick  
 50  Clay Tile  
 57  Composition Board  
 61  Concrete Block  
 65  Concrete, Poured/Cast  
 69  Earth/Clay  
 73  Earthen Brick  
 77  Glass, Block  
 1  Glass, Pigmented  
 4  Log  
 7  Metal, Decorative  
 10  Metal, Frame  
 14  Metal, Horiz. Siding  
 18  Metal, Sheet  
 22  Perma-Stone  
 26  Plastic, Vinyl  
 30  Pole  
 33  Stone, Cut  
 37  Stone, Uncut  
 41  Stucco/Plaster  
 45  Tarpaper  
 49  Thatch  
 52  Wood, Frame  
 56  Wood, Horiz. Siding  
 60  Wood, Shingle/Shake  
 64  Wood, Vert. Siding  
 68  Other

**PORCH**  
 79  Original  
 4  Addition/Altered  
 8  Removed/None

Fieldwork Date 06 18 85 16  Ethnic 18  Builder  
 10 15 19  Style 21  Engineer  
 Other Info. \_\_\_\_\_ 46  Designer/Architect

- 1= struct. system  
 2= Primary exterior finish  
 3= Both 1 & 2  
 4= Second exterior finish

0=Unknown  
 1=Known

OFFICE USE ONLY

OFFICE USE ONLY  
 Soil Association Ecozone Area Signf CR Type Verified Site Non-Site  
 41 43 44 45 46 47 48 49  
 State Registry National Register E C F T F MS Number  
 50 51 52 53 54 60

Field Code RTI85MT142

Page 2

SITS NUMBER 32WD417

ACCESS \_\_\_\_\_

DESCRIPTION OF SITE Burlington Northern lease site

SIG. FEAT. commercial block -1

NON-SIG. FEAT. \_\_\_\_\_

OWNER'S NAME, ADDRESS, AND PHONE NUMBER Farmers Union Oil Co.; P. O. Box 1325,  
Minot, N.D.; (701) 852-2501

FEATURE # 1 NAME IN NAME BLOCK \_\_\_\_\_

| BASEMENT                                     | FOUNDATION MATERIALS                                | STORIES                                   | CORNICE                                   | ROOF TYPE                                | DATING METHOD                            |
|--|---|---|---|--|--|
| <input checked="" type="checkbox"/> yes      | <input type="checkbox"/> Brick                      | <input type="checkbox"/> 1                | <input type="checkbox"/> Metal            | <input type="checkbox"/> Gable           | <input type="checkbox"/> Plat Map(s)     |
| <input type="checkbox"/> no                  | <input type="checkbox"/> Concrete Block             | <input type="checkbox"/> 1 1/2            | <input checked="" type="checkbox"/> Brick | <input type="checkbox"/> Hipped          | <input type="checkbox"/> County Atlas    |
| <input type="checkbox"/> unknown             | <input type="checkbox"/> Fieldstone                 | <input type="checkbox"/> 2                | <input type="checkbox"/> None             | <input type="checkbox"/> Deck            | <input type="checkbox"/> 1939 Date Block |
| <input type="checkbox"/> other               | <input type="checkbox"/> Cut Stone                  | <input type="checkbox"/> 2 1/2            | <input type="checkbox"/> Wood             | <input type="checkbox"/> Gambrel         | <input type="checkbox"/> Sanborn Map(s)  |
|  | <input checked="" type="checkbox"/> Poured Concrete | <input type="checkbox"/> 3                | <input type="checkbox"/> Other            | <input checked="" type="checkbox"/> Flat | <input type="checkbox"/> Topo Map(s)     |
|  | <input type="checkbox"/> Refaced                    | <input checked="" type="checkbox"/> Other |   | <input type="checkbox"/> Other           | <input type="checkbox"/> Other           |
|  | <input type="checkbox"/> Unknown                    | <u>see below</u>                          |   |  |  |
| WINDOWS                                      |   |   |   |  |  |
| <input checked="" type="checkbox"/> Original | <input type="checkbox"/> Other                      |   |   |  |  |
| <input type="checkbox"/> Altered             |   |   |   |  |  |

ARCHITECTURAL SIGNIFICANCE

HISTORICAL SIGNIFICANCE

- |  |   |   |
|--|---|---|
| <input type="checkbox"/> Work of Master                                  | <input type="checkbox"/> Visual Landmark                | <input type="checkbox"/> Associated with significant person         |
| <input type="checkbox"/> High Artistic Values                            | <input checked="" type="checkbox"/> Too new to be elig. | <input type="checkbox"/> Associated with significant event          |
| <input type="checkbox"/> Rep. of type, period,<br>method of construction | <input type="checkbox"/> Lacking integrity              | <input type="checkbox"/> Associated with development of<br>locality |
|  | <input type="checkbox"/> Not High Style                 |   |

FEATURE DESCRIPTION: This irregularly-shaped commercial building has 2 stories in the south part joining a 1-story garage, which is the north part. The 2-story part has a flat roof with flat concrete parapets, with two notches symmetrically located in the south parapet. The building is of masonry construction with brick walls: red grooved bricks in stretcher bond on all sides but the north, which has yellow-brown bricks in common bond. The 1-story, 3-bay garage section also has a flat roof and the north parapet is stepped downward to the east. The west facade is of red grooved brick (stretcher bond), the north and east sides of yellow-brown brick in common bond. Overall, windows are double hung (6/1) in single or tripled arrangement, fixed plate glass (ground floor, south facade), and fixed multi-pane with awning insets. Sills are concrete and wood. Entries include 3 doors on the south side, 3 garage doors on the west side (1 doorway now filled in with vinyl siding and a fixed window), and 1 door on east side of garage. Block of stone in wall at southwest corner reads "1939".

OTHER HISTORICAL INFORMATION: This building originally housed Minot Supply Co., a wholesale auto supply firm headquartered in Minneapolis, Minnesota (1939 Polk's City Directory).

COMMENTS/REFERENCES:

Recorded by RTI-DLM

Date 6-20-85




NDCRS SITE FORM  
Photo Section

Field Code RTI85MT142


SITS Number 32W0414

Feature 1



B.W. Photo I.D. Code RTI85MT-Roll 31 Frame 35

Feature 1



B.W. Photo I.D. Code RTI85MT-Roll 31 Frame 36

Storage Location NDCRS

Recorded By JEH

Date 12/85



I. SITE I.D.

Field Code ATI 85 MT 1 A 3  
 Site Name Minor Distributing  
 Map Quad M 1 N 0 T

SITS #  
 State 3 County 2 W.D. Site Number 415  
 LTL 0 Twp 155 R 8 Sec 324 QQQ 7 QQ 5 Q 8  
 LTL<sub>a</sub> Twp<sub>a</sub> R<sub>a</sub> Sec<sub>a</sub> QQQ<sub>a</sub> QQ<sub>a</sub> Q<sub>a</sub>

- 1. N½
- 2. E½
- 3. S½
- 4. W½
- 5. NE¼
- 6. SE¼
- 7. SW¼
- 8. NW¼
- 9. C

II. SITE DESCRIPTION

City M I N O T 18  MAIN ENTRANCE

Street # 11211 BUILDING MATERIALS  
 Street Name 1 S T A V E N E 24  Unknown  
 43  Asbestos Siding/Shingle  
 44  Asphalt Siding/Shingle  
 45  Brick  
 50  Clay Tile  
 57  Composition Board  
 61  Concrete Block  
 65  Concrete, Poured/Cast  
 69  Earth/Clay  
 73  Earthen Brick  
 77  Glass, Block  
 78  Glass, Pigmented  
 4  Log  
 7  Metal, Decorative  
 10  Metal, Frame  
 14  Metal, Horiz. Siding  
 18  Metal, Sheet  
 22  Perma-Stone  
 26  Plastic, Vinyl  
 30  Pole  
 33  Stone, Cut  
 37  Stone, Uncut  
 41  Stucco/Plaster  
 45  Tarpaper  
 49  Thatch  
 52  Wood, Frame  
 56  Wood, Horz. Siding  
 60  Wood, Shingle/Shake  
 64  Wood, Vert. Siding  
 68  Other

21  Glass, Pigmented  
 4  Log  
 7  Metal, Decorative  
 10  Metal, Frame  
 14  Metal, Horiz. Siding  
 18  Metal, Sheet  
 22  Perma-Stone  
 26  Plastic, Vinyl  
 30  Pole  
 33  Stone, Cut  
 37  Stone, Uncut  
 41  Stucco/Plaster  
 45  Tarpaper  
 49  Thatch  
 52  Wood, Frame  
 56  Wood, Horz. Siding  
 60  Wood, Shingle/Shake  
 64  Wood, Vert. Siding  
 68  Other

1 = struct. system  
 2 = Primary exterior finish  
 3 = Both 1 & 2  
 4 = Second exterior finish

Fieldwork Date 06/24/85  
 Other Info. 101 Oklahoma, WI E  
 16  Ethnic 18  Builder  
 19  Style 21  Engineer  
 46  Designer/Architect

0=Unknown  
1=Known

OFFICE USE ONLY

Soil Association 41 43 Ecozone 44 45 Area Signf 46 CR Type 47 Verified Site 48 Non-Site 49  
 State Registry National Register E C F T F MS Number  
50 51 52 53 54 60

NDCRS ARCHITECTURAL SITE FORM

Field Code RTI85MT143

Page 2

SITS NUMBER 32WD415

ACCESS \_\_\_\_\_

DESCRIPTION OF SITE Burlington Northern lease site

SIG. FEAT. warehouse -1

NON-SIG. FEAT. \_\_\_\_\_

OWNER'S NAME, ADDRESS, AND PHONE NUMBER Farmer's Union Oil Co.; P. O. Box 1325, Minot, N.D.; (701) 852-2501

FEATURE # 1 NAME IN NAME BLOCK \_\_\_\_\_

| <u>BASEMENT</u>                              | <u>FOUNDATION MATERIALS</u>                         | <u>STORIES</u>                        | <u>CORNICE</u>                            | <u>ROOF TYPE</u>                         | <u>DATING METHOD</u> |
|--|---|---------------------------------------|---|--|----------------------|
| <input checked="" type="checkbox"/> yes      | ___ Brick   | ___ 1                                 | <input checked="" type="checkbox"/> Metal | ___ Gable                                | ___ Plat Map(s)      |
| ___ no                                       | ___ Concrete Block                                  | ___ 1 1/2                             | ___ Brick                                 | ___ Hipped                               | ___ County Atlas     |
| ___ unknown                                  | ___ Fieldstone                                      | <input checked="" type="checkbox"/> 2 | ___ None                                  | ___ Deck                                 | ___ Date Block       |
| ___ other                                    | ___ Cut Stone                                       | ___ 2 1/2                             | ___ Wood                                  | ___ Gambrel                              | ___ Sanborn Map(s)   |
|  | <input checked="" type="checkbox"/> Poured Concrete | ___ 3                                 | ___ Other                                 | <input checked="" type="checkbox"/> Flat | ___ Topo Map(s)      |
|  | ___ Refaced   | ___ Other                             |   | ___ Other                                | ___ 1928 Other       |
| <u>WINDOWS</u>                               | ___ Unknown   |                                       |   |  | <u>Ward County</u>   |
| <input checked="" type="checkbox"/> Original | ___ Other   |                                       |   |  | <u>Independent</u>   |
| <input checked="" type="checkbox"/> Altered  |   |                                       |   |  |                      |

ARCHITECTURAL SIGNIFICANCE

- \_\_\_ Work of Master
- \_\_\_ High Artistic Values
- Rep. of type, period, method of construction
- \_\_\_ Visual Landmark
- \_\_\_ Too new to be elig.
- \_\_\_ Lacking integrity
- Not High Style

HISTORICAL SIGNIFICANCE

- \_\_\_ Associated with significant person
- \_\_\_ Associated with significant event
- Associated with development of locality

FEATURE DESCRIPTION: This warehouse has a flat front (south) parapet and stepped side parapets, brick-patterned metal siding, and most windows have 9 lights (with movable insets), while others are fixed plate with transoms. Entries include a door and a freight door opening onto a concrete, a vehicular door, and another door, all on the south side, and a door with small overhead crane and wood loading dock on the west side. The western 2 bays have been added to the other 6: the rear of the 6 bay main part is a 1-story, shed roof, enclosed loading dock with 2 freight doors. The 2 bay western addition extends full height to the rear with a freight door. A railroad siding runs along the north side of the building. A sign over the western door on the south side reads: "Blom's Meat Market Frozen Food Lockers".

OTHER HISTORICAL INFORMATION: In July 1928, a fire destroyed a warehouse at this site occupied by Minot Distributing Co. Soon afterwards this farm implement firm erected this new building with W. E. Organ serving as construction contractor (WCI December 20, 1928, p. 10).

COMMENTS/REFERENCES:

Recorded by RTI-DLM

Date 6-24-85

NDCRS SITE FORM  
Photo Section

Field Code RTI85MT 143


SITS Number 32WD415

Feature 1



B.W. Photo I.D. Code RTI85MT-Roll 31 Frame 25

Feature 1



B.W. Photo I.D. Code RTI85MT-Roll 31 Frame 26

Storage Location NDCRS

Recorded By MEM

Date 8 12 85

ARCHITECTURAL SITES

I. SITE I.D.

Field Code B.T. 185.M.T. 11.0  
 1 10  
 Site Name Parker, Auto  
 19 38  
 Map Quad M.J.N.O.T  
 51 68

SITS #  
 State County Site Number  
3.2 W.O. 42.3  
 11 13 15 18  
 LTL Twp R Sec QQQ QQ Q  
0 155 8324 0 6 0  
 39 40 47 48 49 50  
 LTL<sub>a</sub> Twp<sub>a</sub> R<sub>a</sub> Sec<sub>a</sub> QQQ<sub>a</sub> QQ<sub>a</sub> Q<sub>a</sub>  
 69 70 77 78 79 80

1. N½
2. E½
3. S½
4. W½
5. NE¼
6. SE¼
7. SW¼
8. NW¼
9. C

II. SITE DESCRIPTION

City Milinoit 1 17  
 Street # 1113 19 23  
 Street Name Sit Avle 25 42

**SITE COMPONENTS**  
 46  # of Features  
 51  Barn  
 58  Chicken Coop  
 62  Corral/Enclosure  
 66  General Storage  
 70  Grain Storage  
 74  Privy  
 78  Well/Windmill  
 2  Workshop

**FEATURE DATA**  
 48  Feature #  
 53  Const. Date  
 60  pre-1880  
 64  1880-1900  
 68  1900-1915  
 72  1915-1930  
 76  1930-1945  
 80  post-1945

**CONDITION**  
 13  Excellent  
 17  Good  
 21  Fair  
 25  Poor  
 29  Destroyed

**SIGNIFICANCE**  
 36  Eligible  
 40  Not Eligible  
 44  Contributing  
 48  Non-contrib.

**PLAN SHAPE**  
 55  Circular  
 59  Irregular  
 63  L-Shaped  
 67  Polygonal  
 71  Rectangular  
 75  Square  
 78  T-Shaped  
 3  U-Shaped  
 7  Other

**BUILDING MATERIALS**  
 24  Unknown  
 43  Asbestos Siding/Shingle  
 44  Asphalt Siding/Shingle  
 45  Brick  
 50  Clay Tile  
 57  Composition Board  
 61  Concrete Block  
 65  Concrete, Poured/Cast  
 69  Earth/Clay  
 73  Earthen Brick  
 77  Glass, Block  
 21  Glass, Pigmented  
 4  Log  
 7  Metal, Decorative  
 10  Metal, Frame  
 14  Metal, Horiz. Siding  
 18  Metal, Sheet  
 22  Perma-Stone  
 26  Plastic, Vinyl  
 30  Pole  
 33  Stone, Cut  
 37  Stone, Uncut  
 41  Stucco/Plaster  
 45  Tarpaper  
 49  Thatch  
 52  Wood, Frame  
 56  Wood, Horz. Siding  
 60  Wood, Shingle/Shake  
 64  Wood, Vert. Siding  
 68  Other

**PORCH**  
 79  Original  
 4  Addition/Altered  
 8  Removed/None

Fieldwork Date 10 15  
 10 15  
 Other Info. 22 45  
 22 45

16  Ethnic 18  Builder  
 19  Style 21  Engineer  
 46  Designer/Architect

- 1= struct. system
- 2= Primary exterior finish
- 3= Both 1 & 2
- 4= Second exterior finish
- 0=Unknown  
 1=Known

OFFICE USE ONLY

**OFFICE USE ONLY**

Soil Association 41 43 Ecozone 44 45 Area Signf 46 CR Type 47 Verified Site 48 Non-Site 49  
 State Registry 50 National Register 51 E C F T F MS Number 52 53 54 60



I. SITE I.D.

Field Code R.T. 85 M.T. 110  
 1 10  
 Site Name \_\_\_\_\_  
 19 \_\_\_\_\_ 38  
 Map Quad \_\_\_\_\_  
 51 \_\_\_\_\_ 68

SITS #  
 State County Site Number  
3 2 W.D. 423  
 11 13 15 18  
 LTL Twp R Sec QQQ QQ Q  
 \_\_\_\_\_  
 39 40 \_\_\_\_\_ 47 48 49 50  
 LTL<sub>a</sub> Twp<sub>a</sub> R<sub>a</sub> Sec<sub>a</sub> QQQ<sub>a</sub> QQ<sub>a</sub> Q<sub>a</sub>  
 \_\_\_\_\_  
 69 70 \_\_\_\_\_ 77 78 79 80

- 1. N½
- 2. E½
- 3. S½
- 4. W½
- 5. NE¼
- 6. SE¼
- 7. SW¼
- 8. NW¼
- 9. C

II. SITE DESCRIPTION

City Minneapolis 17  
 Street # 1131 23  
 Street Name 1st Avenue SE 42

18  MAIN ENTRANCE

**BUILDING MATERIALS**

24  Unknown  
 43  Asbestos Siding/Shingle  
 44  Asphalt Siding/Shingle  
 45  Brick  
 50  Clay Tile  
 57  Composition Board  
 61  Concrete Block  
 65  Concrete, Poured/Cast  
 69  Earth/Clay  
 73  Earthen Brick  
 77  Glass, Block  
 1  Glass, Pigmented  
 4  Log  
 7  Metal, Decorative  
 10  Metal, Frame  
 14  Metal, Horiz. Siding  
 18  Metal, Sheet  
 22  Perma-Stone  
 26  Plastic, Vinyl  
 30  Pole  
 33  Stone, Cut  
 37  Stone, Uncut  
 41  Stucco/Plaster  
 45  Tarpaper  
 49  Thatch  
 52  Wood, Frame  
 56  Wood, Horiz. Siding  
 60  Wood, Shingle/Shake  
 64  Wood, Vert. Siding  
 68  Other

**SITE COMPONENTS**

46  # of Features  
 51  Barn  
 58  Chicken Coop  
 62  Corral/Enclosure  
 66  General Storage  
 70  Grain Storage  
 74  Privy  
 78  Well/Windmill  
 2  Workshop

**FEATURE DATA**

48  Feature #  
 53 1915 Const. Date  
 60  pre-1880  
 64  1880-1900  
 68  1900-1915  
 72  1915-1930  
 76  1930-1945  
 80  post-1945

**CONDITION**

13  Excellent  
 17  Good  
 21  Fair  
 25  Poor  
 29  Destroyed

**SIGNIFICANCE**

36  Eligible  
 40  Not Eligible  
 44  Contributing  
 48  Non-contrib.

**PLAN SHAPE**

55  Circular  
 59  Irregular  
 63  L-Shaped  
 67  Polygonal  
 71  Rectangular  
 75  Square  
 78  T-Shaped  
 3  U-Shaped  
 7  Other

**PORCH**

79  Original  
 4  Addition/Altered  
 8  Removed/None

Fieldwork Date 07/03/85  
 10 15  
 Other Info. \_\_\_\_\_  
 22 \_\_\_\_\_ 45

16  Ethnic 18  Builder  
 19  Style 21  Engineer  
 46  Designer/Architect

- 1= struct. system
- 2= Primary exterior finish
- 3= Both 1 & 2
- 4= Second exterior finish
- 0=Unknown
- 1=Known

OFFICE USE ONLY

Soil Association \_\_\_\_\_ Ecozone \_\_\_\_\_ Area Signf \_\_\_\_\_ CR Type \_\_\_\_\_ Verified Site \_\_\_\_\_ Non-Site \_\_\_\_\_  
 41 43 \_\_\_\_\_ 44 45 46 \_\_\_\_\_ 47 \_\_\_\_\_ 48 \_\_\_\_\_ 49 \_\_\_\_\_  
 State Registry \_\_\_\_\_ National Register \_\_\_\_\_ E C F T F MS Number \_\_\_\_\_  
 50 \_\_\_\_\_ 51 \_\_\_\_\_ 52 \_\_\_\_\_ 53 \_\_\_\_\_ 54 \_\_\_\_\_ 60 \_\_\_\_\_



NDCRS ARCHITECTURAL SITE FORM

Field Code RTI85MT110

Page 2

SITS NUMBER 32 WD 423

ACCESS \_\_\_\_\_

DESCRIPTION OF SITE 1st Addition, Lots 3-6 Less West 10' of South 1/2 of Lot 4, Block 23

SIG. FEAT. commercial office -1; garage -2

NON-SIG. FEAT. \_\_\_\_\_

OWNER'S NAME, ADDRESS, AND PHONE NUMBER Roy Ringo, c/o First National Bank; Drawer 1488; Minot, N.D.; (701) 852-1331

FEATURE # 1 NAME IN NAME BLOCK \_\_\_\_\_

| <u>BASEMENT</u>                             | <u>FOUNDATION MATERIALS</u>                         | <u>STORIES</u>                        | <u>CORNICE</u>                           | <u>ROOF TYPE</u>                         | <u>DATING METHOD</u>          |
|---|---|---------------------------------------|--|--|-------------------------------|
| <input checked="" type="checkbox"/> yes     | ___ Brick   | <input checked="" type="checkbox"/> 1 | ___ Metal                                | ___ Gable                                | ___ Plat Map(s)               |
| ___ no                                      | ___ Concrete Block                                  | ___ 1 1/2                             | ___ Brick                                | ___ Hipped                               | ___ County Atlas              |
| ___ unknown                                 | ___ Fieldstone                                      | ___ 2                                 | <input checked="" type="checkbox"/> None | ___ Deck                                 | ___ Date Block                |
| ___ other                                   | ___ Cut Stone                                       | ___ 2 1/2                             | ___ Wood                                 | ___ Gambrel                              | <u>1926-32</u> Sanborn Map(s) |
|   | <input checked="" type="checkbox"/> Poured Concrete | ___ 3                                 | ___ Other                                | <input checked="" type="checkbox"/> Flat | ___ Topo Map(s)               |
|   | ___ Refaced   | ___ Other                             |  | ___ Other                                | <u>undated</u> Other          |
| <u>WINDOWS</u>                              | ___ Unknown   |                                       |  |  | <u>City Assessor's Card</u>   |
| ___ Original                                | ___ Other   |                                       |  |  |                               |
| <input checked="" type="checkbox"/> Altered |   |                                       |  |  |                               |

ARCHITECTURAL SIGNIFICANCE

HISTORICAL SIGNIFICANCE

- |  |  |   |
|--|--|---|
| <input type="checkbox"/> Work of Master  | <input type="checkbox"/> Visual Landmark           | <input type="checkbox"/> Associated with significant person                 |
| <input type="checkbox"/> High Artistic Values                                    | <input type="checkbox"/> Too new to be elig.       | <input type="checkbox"/> Associated with significant event                  |
| <input checked="" type="checkbox"/> Rep. of type, period, method of construction | <input type="checkbox"/> Lacking integrity         | <input checked="" type="checkbox"/> Associated with development of locality |
|  | <input checked="" type="checkbox"/> Not High Style |   |

FEATURE DESCRIPTION: When constructed this was a rectangular, 2-story building. Since then, an irregularly-shaped addition, attached to the east (see Feature 2) has been erected and the 2nd level demolished (City Assessor's Card). Also, an addition to Citizens Garage (RTI85MT-003) now adjoins the entire north (wall) of this building. Remnants of the 2nd story wall, however, still stand at the juncture where the 3 structures meet (north). The original facade (south), laid in running bond, has 3 large bay openings with a remodeled store front in the center, and 2 modern garage doors in the east. The west bay has stucco in-fills which also have been placed above the store front and garage doors. A transom of painted wood (faded), outlined by header over soldier bricks, spans the wall above. Fixed multi-light windows with metal sash, pierce the west elevation.

OTHER HISTORICAL INFORMATION: This building was originally occupied by Parker-Wigginton, Inc., an automobile dealership headed by Clarence H. Parker, proprietor of this Leland-Parker Hotel. At the time, Elizabeth Parker owned the property. By 1951 the business, including a garage addition (see Feature 2) was known as Parker Motor, Co. Inc., and specialized in the sale as well as service of Dodge and Plymouth cars and trucks (Ward Co. Tax Lists; 1927, 1951 Polk's City Directory). The original portion of the building is currently abandoned.

COMMENTS/REFERENCES:

Recorded by RTI-MEM Date 7-16-85

I. SITE I.D.

Field Code  
RT 185 MT 110

Site Name  
Map Quad

SITS #

State County Site Number  
3 2 W.D. 4 2 3  
11 13 15 18  
LTL Twp R Sec QQQ QQ Q  
39 40 47 48 49 50  
LTL<sub>a</sub> Twp<sub>a</sub> R<sub>a</sub> Sec<sub>a</sub> QQQ<sub>a</sub> QQ<sub>a</sub> Q<sub>a</sub>  
69 70 77 78 79 80

- 1. N½
- 2. E½
- 3. S½
- 4. W½
- 5. NE¼
- 6. SE¼
- 7. SW¼
- 8. NW¼
- 9. C

City  
Millsboro

Street #

Street Name  
West Alvie SE

18 3 MAIN ENTRANCE

BUILDING MATERIALS

24 Unknown  
43 Asbestos Siding/Shingle  
44 Asphalt Siding/Shingle  
45 3 Brick  
50 Clay Tile  
57 Composition Board  
61 Concrete Block  
65 Concrete, Poured/Cast  
69 Earth/Clay  
73 Earthen Brick  
77 Glass, Block  
1 Glass, Pigmented  
4 Log  
7 Metal, Decorative

1= struct. system

2= Primary exterior finish

3= Both 1 & 2

4= Second exterior finish

SITE COMPONENTS

46 # of Features  
51 Barn  
58 Chicken Coop  
62 Corral/Enclosure  
66 General Storage  
70 Grain Storage  
74 Privy  
78 Well/Windmill  
2 Workshop

FEATURE DATA

48 10 2 Feature #  
53 1 9 5 0 Const. Date  
60 pre-1880  
64 1880-1900  
68 1900-1915  
72 1915-1930  
76 1930-1945  
80 post-1945

CONDITION

13 Excellent  
17 Good  
21 Fair  
25 Poor  
29 Destroyed

SIGNIFICANCE

36 Eligible  
40 Not Eligible  
44 Contributing  
48 Non-contrib.

PLAN SHAPE

55 Circular  
59 Irregular  
63 L-Shaped  
67 Polygonal  
71 Rectangular  
75 Square  
78 T-Shaped  
3 U-Shaped  
7 Other

10 Metal, Frame  
14 Metal, Horiz. Siding  
18 Metal, Sheet  
22 Perma-Stone  
26 Plastic, Vinyl  
30 Pole  
33 Stone, Cut  
37 Stone, Uncut  
41 4 Stucco/Plaster  
45 Tarpaper  
49 Thatch  
52 Wood, Frame  
56 Wood, Horz. Siding  
60 Wood, Shingle/Shake  
64 Wood, Vert. Siding  
68 Other

PORCH

79 Original  
4 Addition/Altered  
8 Removed/None

Fieldwork Date 07/03/85

Other Info.

16 0 Ethnic  
19 0 9 Style  
18 0 Builder  
21 0 Engineer  
46 0 Designer/Architect

0=Unknown  
1=Known

II. SITE DESCRIPTION

OFFICE USE ONLY

Soil Association Ecozone Area Signf CR Type Verified Site Non-Site  
41 43 44 45 46 47 48 49  
State Registry National Register E C F T F MS Number  
50 51 52 53 54 60

OFFICE USE ONLY

NDCRS ARCHITECTURAL SITE FORM

Field Code RTI85MT110

Page 2

SITS NUMBER 32 WD 423

ACCESS \_\_\_\_\_

DESCRIPTION OF SITE \_\_\_\_\_

SIG. FEAT. \_\_\_\_\_

NON-SIG. FEAT. \_\_\_\_\_

OWNER'S NAME, ADDRESS, AND PHONE NUMBER \_\_\_\_\_

FEATURE # 2 NAME IN NAME BLOCK \_\_\_\_\_

| <u>BASEMENT</u>                              | <u>FOUNDATION MATERIALS</u>                         | <u>STORIES</u>                        | <u>CORNICE</u>                           | <u>ROOF TYPE</u>                         | <u>DATING METHOD</u>                          |
|--|---|---------------------------------------|--|--|---|
| <input checked="" type="checkbox"/> yes      | <input type="checkbox"/> Brick                      | <input checked="" type="checkbox"/> 1 | <input type="checkbox"/> Metal           | <input type="checkbox"/> Gable           | <input type="checkbox"/> Plat Map(s)          |
| <input type="checkbox"/> no                  | <input type="checkbox"/> Concrete Block             | <input type="checkbox"/> 1 1/2        | <input type="checkbox"/> Brick           | <input type="checkbox"/> Hipped          | <input type="checkbox"/> County Atlas         |
| <input type="checkbox"/> unknown             | <input type="checkbox"/> Fieldstone                 | <input type="checkbox"/> 2            | <input checked="" type="checkbox"/> None | <input type="checkbox"/> Deck            | <input type="checkbox"/> Date Block           |
| <input type="checkbox"/> other               | <input type="checkbox"/> Cut Stone                  | <input type="checkbox"/> 2 1/2        | <input type="checkbox"/> Wood            | <input type="checkbox"/> Gambrel         | <input type="checkbox"/> Sanborn Map(s)       |
|  | <input checked="" type="checkbox"/> Poured Concrete | <input type="checkbox"/> 3            | <input type="checkbox"/> Other           | <input checked="" type="checkbox"/> Flat | <input type="checkbox"/> Topo Map(s)          |
|  | <input type="checkbox"/> Refaced                    | <input type="checkbox"/> Other        |  | <input type="checkbox"/> Other           | <input type="checkbox"/> undated Other        |
|  | <input type="checkbox"/> Unknown                    |                                       |  |  | <input type="checkbox"/> City Assessor's Card |
|  | <input type="checkbox"/> Other                      |                                       |  |  |   |
| <u>WINDOWS</u>                               |   |                                       |  |  |   |
| <input checked="" type="checkbox"/> Original |   |                                       |  |  |   |
| <input type="checkbox"/> Altered             |   |                                       |  |  |   |

ARCHITECTURAL SIGNIFICANCE

- Work of Master
- High Artistic Values
- Rep. of type, period, method of construction
- Visual Landmark
- Too new to be elig.
- Lacking integrity
- Not High Style

HISTORICAL SIGNIFICANCE

- Associated with significant person
- Associated with significant event
- Associated with development of locality

FEATURE DESCRIPTION: Modern ediface constructed as a garage addition to Parker Motor Inc. (see Feature 1).

OTHER HISTORICAL INFORMATION:

COMMENTS/REFERENCES:

Recorded by RTI-MEM


Date 8-16-85

NDCRS SITE FORM  
Photo Section

Field Code RT185MT110

SITS Number 32WD423


Feature 1



B.W. Photo I.D. Code RT185MT-Roll 16 Frame 20

Feature     

Intersection  
of Fland FZ,  
and FZ of  
RT185MT003



B.W. Photo I.D. Code RT185MT-Roll 16 Frame 13

Storage Location NDCRS

Recorded By JLH


Date 12/85

NDCRS SITE FORM  
Photo Section

Field Code RTI85MT110


SITS Number 32WD423

Feature 2



B.W. Photo I.D. Code RTI85MT-Roll 16 Frame 19

Feature 1



B.W. Photo I.D. Code RTI85MT-Roll 16 Frame 18

Storage Location NDCRS

Recorded By JLH

Date 12/85



I. SITE I, D.

Field Code R.T. 8.5 M.T. 1.4.6  
 State 3.2 County W.D. Site Number 459  
 1 10 11 13 15 18  
 Site Name Midwest, Sash. LTL 0 Twp 155 R 93 Sec 24 QQQ 8 QQ 8 Q 8  
 19 38 39 40 47 48 49 50  
 Map Quad MINOT LTL<sub>a</sub> Twp<sub>a</sub> R<sub>a</sub> Sec<sub>a</sub> QQQ<sub>a</sub> QQ<sub>a</sub> Q<sub>a</sub>  
 51 68 69 70 77 78 79 80

1. N½
2. E½
3. S½
4. W½
5. NE¼
6. SE¼
7. SW¼
8. NW¼
9. C

II. SITE DESCRIPTION

City MINOT 18  MAIN ENTRANCE  
 Street # 1103  
 Street Name 2nd Avenue NE  
 1 17 19 23 25 42

**SITE COMPONENTS**  
 46  # of Features  
 51  Barn  
 58  Chicken Coop  
 62  Corral/Enclosure  
 66  General Storage  
 70  Grain Storage  
 74  Privy  
 78  Well/Windmill  
 2  Workshop  
 8  Dwelling: Multiple  
 11  Dwelling: Sngl/Mobile  
 15  Dwelling: Sngl/Perm  
 19  Hotel/Motel  
 23  Garage/Carriage House  
 27  Gravestone/Marker  
 31  Commercial/Office  
 34  Educational  
 38  Engineering Struc.  
 42  Governmental  
 46  Health Care  
 50  Industrial/Utility  
 53  Military  
 57  Religious  
 61  Social/Recre/Arts  
 65  Transportation  
 69  Warehouse  
 73  Other

**FEATURE DATA**  
 48  Feature #  
 53  Const. Date  
 60  pre-1880  
 64  1880-1900  
 68  1900-1915  
 72  1915-1930  
 76  1930-1945  
 80  post-1945

**CONDITION**  
 13  Excellent  
 17  Good  
 21  Fair  
 25  Poor  
 29  Destroyed

**SIGNIFICANCE**  
 36  Eligible  
 40  Not Eligible  
 44  Contributing  
 48  Non-contrib.

**PLAN SHAPE**  
 55  Circular  
 59  Irregular  
 63  L-Shaped  
 67  Polygonal  
 71  Rectangular  
 75  Square  
 78  T-Shaped  
 3  U-Shaped  
 7  Other

**BUILDING MATERIALS**  
 24  Unknown  
 43  Asbestos Siding/Shingle  
 44  Asphalt Siding/Shingle  
 45  Brick  
 50  Clay Tile  
 57  Composition Board  
 61  Concrete Block  
 65  Concrete, Poured/Cast  
 69  Earth/Clay  
 73  Earthen Brick  
 77  Glass, Block  
 1  Glass, Pigmented  
 4  Log  
 7  Metal, Decorative  
 10  Metal, Frame  
 14  Metal, Horiz. Siding  
 18  Metal, Sheet  
 22  Perma-Stone  
 26  Plastic, Vinyl  
 30  Pole  
 33  Stone, Cut  
 37  Stone, Uncut  
 41  Stucco/Plaster  
 45  Tarpaper  
 49  Thatch  
 52  Wood, Frame  
 56  Wood, Horiz. Siding  
 60  Wood, Shingle/Shake  
 64  Wood, Vert. Siding  
 68  Other

**PORCH**  
 79  Original  
 4  Addition/Altered  
 8  Removed/None

Fieldwork Date 06/19/85  
 10 15 16  Ethnic 18  Builder  
 19  Style 21  Engineer  
 Other Info. \_\_\_\_\_ 46  Designer/Architect

1= struct. system

2= Primary exterior finish

3= Both 1 & 2

4= Second exterior finish

0=Unknown  
1=Known

OFFICE USE ONLY

**OFFICE USE ONLY**  
 Soil Association Ecozone Area Signf CR Type Verified Site Non-Site  
 41 43 44 45 46 47 48 49  
 State Registry National Register E C F T F MS Number  
 50 51 52 53 54 60

Field Code RTI85MT146

Page 2

SITS NUMBER 32WD459

ACCESS \_\_\_\_\_

DESCRIPTION OF SITE Burlington Northern lease siteSIG. FEAT. warehouse -1

NON-SIG. FEAT. \_\_\_\_\_

OWNER'S NAME, ADDRESS, AND PHONE NUMBER LDL Industrial Insulation; P.O. Box 561,  
Minot, N.D.; (701) 839-0139FEATURE # 1 NAME IN NAME BLOCK \_\_\_\_\_

| <u>BASEMENT</u>                              | <u>FOUNDATION MATERIALS</u>                         | <u>STORIES</u>                        | <u>CORNICE</u>                            | <u>ROOF TYPE</u>                          | <u>DATING METHOD</u>          |
|--|---|---------------------------------------|---|---|-------------------------------|
| <input checked="" type="checkbox"/> yes      | — Brick   | — 1                                   | <input checked="" type="checkbox"/> Metal | — Gable                                   | — Plat Map(s)                 |
| — no   | — Concrete Block                                    | — 1 1/2                               | — Brick                                   | — Hipped                                  | — County Atlas                |
| — unknown                                    | — Fieldstone  | <input checked="" type="checkbox"/> 2 | — None                                    | — Deck                                    | — Date Block                  |
| — other                                      | — Cut Stone   | — 2 1/2                               | — Wood                                    | — Gambrel                                 | <u>1926-32</u> Sanborn Map(s) |
|  | <input checked="" type="checkbox"/> Poured Concrete | — 3                                   | — Other                                   | — Flat                                    | — Topo Map(s)                 |
|  | — Refaced   | — Other                               |   | <input checked="" type="checkbox"/> Other | — Other                       |
|  | — Unknown   |                                       |   |   |                               |
|  | — Other   |                                       |   |   |                               |
| <u>WINDOWS</u>                               |   |                                       |   |   |                               |
| <input checked="" type="checkbox"/> Original |   |                                       |   |   |                               |
| <input checked="" type="checkbox"/> Altered  |   |                                       |   |   |                               |

ARCHITECTURAL SIGNIFICANCE

Work of Master  
 High Artistic Values  
 Rep. of type, period,  
method of construction

Visual Landmark  
 Too new to be elig.  
 Lacking integrity  
 Not High Style

HISTORICAL SIGNIFICANCE

Associated with significant person  
 Associated with significant event  
 Associated with development of  
locality

FEATURE DESCRIPTION: A rectangular building, 3 bays (on east and west sides) by about 10 (on north and south sides). The roof slopes downward to the north and is covered with gravel. The building is of frame construction, covered with iron, corrugated and brick-patterned. Most windows are 6/6, 1/1, or 2/2 double-hung. Those on the south side, first floor are fixed. Entries include 1 door and 2 freight doors on the south side, opening onto a concrete loading dock which runs much of the length of the building. A freight door on the 2nd floor may have had a crane above it at one time. On the north side, 2 freight doors open onto the railroad siding. The east and west halves of the building are slightly different, in foundation and iron siding texture and in window spacing. At the east end, a partial concrete foundation of a former extension remains. On the roof of the building is the shed-like elevator housing.

OTHER HISTORICAL INFORMATION: This building reached present form between 1926 and 1932. In 1932 it was a sash and door warehouse for the Midwest Sash & Supply Co. In 1926, the east half of the building existed without metal siding, as Western Improvement Company's millwork warehouse. Sanborn Maps of both years show a 1-story small iron-clad wood addition on the east end.

COMMENTS/REFERENCES:


Recorded by RTI-DLMDate 6-19-85

NDCRS SITE FORM  
Photo Section

Field Code RTI85MT146


SITS Number 32WD459

Feature 1



B.W. Photo I.D. Code RTI85MT-Roll 34 Frame 15

Feature 1



B.W. Photo I.D. Code RTI85MT-Roll 34 Frame 14

Storage Location NDCRS

Recorded By MEM

Date 12/8

ARCHITECTURAL SITES

1

I. SITE I.D.

Field Code RT185MTC89 State 32 County W.D. Site Number 552  
 1 \_\_\_\_\_ 10 \_\_\_\_\_ 11 \_\_\_\_\_ 13 \_\_\_\_\_ 15 \_\_\_\_\_ 18 \_\_\_\_\_  
 Site Name Auslanders LTL 0 Twp 155 R 83 Sec 24 QQ 0 QQ 8 Q 8  
 19 \_\_\_\_\_ 38 \_\_\_\_\_ 39 \_\_\_\_\_ 40 \_\_\_\_\_ 47 \_\_\_\_\_ 48 \_\_\_\_\_ 49 \_\_\_\_\_ 50 \_\_\_\_\_  
 Map Quad M. 1. NOT LTL<sub>a</sub> \_\_\_\_\_ Twp<sub>a</sub> \_\_\_\_\_ R<sub>a</sub> \_\_\_\_\_ Sec<sub>a</sub> \_\_\_\_\_ QQ<sub>a</sub> \_\_\_\_\_ QQ<sub>a</sub> \_\_\_\_\_ Q<sub>a</sub> \_\_\_\_\_  
 51 \_\_\_\_\_ 68 \_\_\_\_\_ 69 \_\_\_\_\_ 70 \_\_\_\_\_ 77 \_\_\_\_\_ 78 \_\_\_\_\_ 79 \_\_\_\_\_ 80 \_\_\_\_\_

1. N½
2. E½
3. S½
4. W½
5. NE¼
6. SE¼
7. SW¼
8. NW¼
9. C

II. SITE DESCRIPTION

City Milbort 18  MAIN ENTRANCE  
 Street # 24 BUILDING MATERIALS  
 Street Name W. 1st St. W. E. 24  Unknown  
 43  Asbestos Siding/Shingle 1= struct. system  
 44  Asphalt Siding/Shingle  
 45  Brick  
 50  Clay Tile  
 57  Composition Board  
 61  Concrete Block 2= Primary exterior finish  
 65  Concrete, Poured/Cast  
 69  Earth/Clay  
 73  Earthen Brick  
 77  Glass, Block  
 1  Glass, Pigmented  
 4  Log  
 7  Metal, Decorative  
 10  Metal, Frame 3= Both 1 & 2  
 14  Metal, Horiz. Siding  
 18  Metal, Sheet  
 22  Perma-Stone  
 26  Plastic, Vinyl  
 30  Pole  
 33  Stone, Cut 4= Second exterior finish  
 37  Stone, Uncut  
 41  Stucco/Plaster  
 45  Tarpaper  
 49  Thatch  
 52  Wood, Frame  
 56  Wood, Horz. Siding  
 60  Wood, Shingle/Shake  
 64  Wood, Vert. Siding  
 68  Other  
 79  Original  
 4  Addition/Altered  
 8  Removed/None

**SITE COMPONENTS**      **FEATURE DATA**

46  # of Features      48  Feature #  
 51  Barn      53  Const. Date  
 58  Chicken Coop      60  pre-1880  
 62  Corral/Enclosure      64  1880-1900  
 66  General Storage      68  1900-1915  
 70  Grain Storage      72  1915-1930  
 74  Privy      76  1930-1945  
 78  Well/Windmill      80  post-1945  
 2  Workshop

**CONDITION**

8  Dwelling: Multiple  
 11  Dwelling: Sngl/Mobile  
 15  Dwelling: Sngl/Perm  
 19  Hotel/Motel  
 23  Garage/Carriage House  
 27  Gravestone/Marker  
 31  Commercial/Office  
 34  Educational  
 38  Engineering Struc.  
 42  Governmental  
 46  Health Care  
 50  Industrial/Utility  
 53  Military  
 57  Religious  
 61  Social/Recre/Arts  
 65  Transportation  
 69  Warehouse  
 73  Other

**SIGNIFICANCE**

13  Excellent  
 17  Good  
 21  Fair  
 25  Poor  
 29  Destroyed

**PLAN SHAPE**

36  Eligible  
 40  Not Eligible  
 44  Contributing  
 48  Non-contrib.

3  U-Shaped  
 7  Other

16  Ethnic      18  Builder  
 19  Style      21  Engineer  
 46  Designer/Architect

Fieldwork Date \_\_\_\_\_ 16 \_\_\_\_\_ 18 \_\_\_\_\_  
 10 \_\_\_\_\_ 15 \_\_\_\_\_ 19 \_\_\_\_\_ 21 \_\_\_\_\_  
 Other Info. \_\_\_\_\_ 22 \_\_\_\_\_ 45 \_\_\_\_\_ 46 \_\_\_\_\_

0=Unknown  
1=Known

OFFICE USE ONLY

OFFICE USE ONLY

Soil Association      Ecozone      Area Signf      CR Type      Verified Site      Non-Site

41 \_\_\_\_\_ 43 \_\_\_\_\_      44 \_\_\_\_\_ 45 \_\_\_\_\_      46 \_\_\_\_\_      47 \_\_\_\_\_      48 \_\_\_\_\_      49 \_\_\_\_\_

State Registry      National Register      E C F      T F      MS Number

50 \_\_\_\_\_      51 \_\_\_\_\_      52 \_\_\_\_\_      53 \_\_\_\_\_      54 \_\_\_\_\_      60 \_\_\_\_\_



I. SITE, I.D.

Field Code R.T. 185 M.T. 089 SITS # State 32 County ND Site Number 552  
 1 10 11 13 15 18  
 Site Name \_\_\_\_\_ LTL Twp R Sec QQQ QQ Q  
 19 \_\_\_\_\_ 38 39 40 \_\_\_\_\_ 47 48 49 50  
 Map Quad \_\_\_\_\_ LTL<sub>a</sub> Twp<sub>a</sub> R<sub>a</sub> Sec<sub>a</sub> QQQ<sub>a</sub> QQ<sub>a</sub> Q<sub>a</sub>  
 51 \_\_\_\_\_ 68 69 70 \_\_\_\_\_ 77 78 79 80

- 1. N½
- 2. E½
- 3. S½
- 4. W½
- 5. NE¼
- 6. SE¼
- 7. SW¼
- 8. NW¼
- 9. C

II. SITE DESCRIPTION

City Mundak 18 MAIN ENTRANCE  
 1 17  
 Street # 24 BUILDING MATERIALS  
 19 23 24  Unknown  
 Street Name SIT SITE INE 42 43  Asbestos Siding/Shingle  
 25 42 44  Asphalt Siding/Shingle 1=  
 45  Brick system  
 46  # of Features 48  Feature # 50  Clay Tile  
 51  Barn 53 1916 Const. Date 57  Composition Board  
 58  Chicken Coop 60  pre-1880 61  Concrete Block 2=  
 62  Corral/Enclosure 64  1880-1900 65  Concrete, Poured/Cast Primary  
 66  General Storage 68  1900-1915 69  Earth/Clay exterior  
 70  Grain Storage 72  1915-1930 73  Earthen Brick finish  
 74  Privy 76  1930-1945 77  Glass, Block  
 78  Well/Windmill 80  post-1945 78  Glass, Pigmented  
 2  Workshop 4  Log  
 8  Dwelling: Multiple 7  Metal, Decorative  
 11  Dwelling: Sngl/Mobile 10  Metal, Frame 3=  
 15  Dwelling: Sngl/Perm 13  Excellent 14  Metal, Horiz. Siding Both  
 19  Hotel/Motel 17  Good 18  Metal, Sheet 1 & 2  
 23  Garage/Carriage House 21  Fair 22  Perma-Stone  
 27  Gravestone/Marker 25  Poor 26  Plastic, Vinyl  
 31  Commercial/Office 29  Destroyed 30  Pole  
 34  Educational 36  Eligible 33  Stone, Cut 4=  
 38  Engineering Struc. 40  Not Eligible 37  Stone, Uncut Second  
 42  Governmental 44  Contributing 41  Stucco/Plaster exterior  
 46  Health Care 48  Non-contrib. 45  Tarpaper finish  
 50  Industrial/Utility 55  Circular 49  Thatch  
 53  Military 59  Irregular 52  Wood, Frame  
 57  Religious 63  L-Shaped 56  Wood, Horz. Siding  
 61  Social/Recre/Arts 67  Polygonal 60  Wood, Shingle/Shake  
 65  Transportation 71  Rectangular 64  Wood, Vert. Siding  
 69  Warehouse 75  Square 68  Other  
 73  Other 78  T-Shaped  
 3  U-Shaped  
 7  Other  
 SIGNIFICANCE  
 36  Eligible  
 40  Not Eligible  
 44  Contributing  
 48  Non-contrib.  
 PLAN SHAPE  
 55  Circular  
 59  Irregular  
 63  L-Shaped  
 67  Polygonal  
 71  Rectangular  
 75  Square  
 78  T-Shaped  
 3  U-Shaped  
 7  Other  
 PORCH  
 79  Original  
 4  Addition/Altered  
 8  Removed/None  
 Fieldwork Date 07/09/85 16  Ethnic 18  Builder  
 10 15 19  Style 21  Engineer  
 Other Info. \_\_\_\_\_ 46  Designer/  
 22 45 Architect

- 1= struct. system
- 2= Primary exterior finish
- 3= Both 1 & 2
- 4= Second exterior finish
- 0=Unknown
- 1=Known

OFFICE USE ONLY

OFFICE USE ONLY  
 Soil Association Ecozone Area Signf CR Type Verified Site Non-Site  
 41 43 44 45 46 47 48 49  
 State Registry National Register E C F T F MS Number  
 50 51 52 53 54 60  
 Coder RTI MFM Date Coded 11/1/85



NDCRS ARCHITECTURAL SITE FORM

Field Code RTI85MT089

Page 2

SITS NUMBER 32W0552

ACCESS \_\_\_\_\_

DESCRIPTION OF SITE Original Minot, Lots 4, 5 and 6, Block 18

SIG. FEAT. commerical block -1; warehouse -2

NON-SIG. FEAT. \_\_\_\_\_

OWNER'S NAME, ADDRESS, AND PHONE NUMBER Lamco Chemcial Supply Inc.; 30 1st St. N.E.,  
Minot, N.D.; (701) 852-6367

FEATURE # 1 NAME IN NAME BLOCK Auslander Block

| <u>BASEMENT</u>                             | <u>FOUNDATION MATERIALS</u>                         | <u>STORIES</u>                        | <u>CORNICE</u>                           | <u>ROOF TYPE</u>                         | <u>DATING METHOD</u>                    |
|---|---|---------------------------------------|--|--|---|
| <input checked="" type="checkbox"/> yes     | <input type="checkbox"/> Brick                      | <input type="checkbox"/> 1            | <input type="checkbox"/> Metal           | <input type="checkbox"/> Gable           | <input type="checkbox"/> Plat Map(s)    |
| <input type="checkbox"/> no                 | <input type="checkbox"/> Concrete Block             | <input type="checkbox"/> 1 1/2        | <input type="checkbox"/> Brick           | <input type="checkbox"/> Hipped          | <input type="checkbox"/> County Atlas   |
| <input type="checkbox"/> unknown            | <input type="checkbox"/> Fieldstone                 | <input checked="" type="checkbox"/> 2 | <input checked="" type="checkbox"/> None | <input type="checkbox"/> Deck            | <u>1906</u> Date Block                  |
| <input type="checkbox"/> other              | <input type="checkbox"/> Cut Stone                  | <input type="checkbox"/> 2 1/2        | <input type="checkbox"/> Wood            | <input type="checkbox"/> Gambrel         | <input type="checkbox"/> Sanborn Map(s) |
|   | <input checked="" type="checkbox"/> Poured Concrete | <input type="checkbox"/> 3            | <input type="checkbox"/> Other           | <input checked="" type="checkbox"/> Flat | <input type="checkbox"/> Topo Map(s)    |
|   | <input type="checkbox"/> Refaced                    | <input type="checkbox"/> Other        |  | <input type="checkbox"/> Other           | <input type="checkbox"/> Other          |
|   | <input type="checkbox"/> Unknown                    |                                       |  |  |   |
| <u>WINDOWS</u>                              | <input type="checkbox"/> Other                      |                                       |  |  |   |
| <input type="checkbox"/> Original           |   |                                       |  |  |   |
| <input checked="" type="checkbox"/> Altered |   |                                       |  |  |   |

ARCHITECTURAL SIGNIFICANCE

- Work of Master
- High Artistic Values
- Rep. of type, period, method of construction
- Visual Landmark
- Too new to be elig.
- Lacking integrity
- Not High Style

HISTORICAL SIGNIFICANCE

- Associated with significant person
- Associated with significant event
- Associated with development of locality

FEATURE DESCRIPTION: The facade of this 2-story, brick structure (which occupies lots 5 and 6), along with the adjoining 2 buildings (north), have been painted and presently Lamco Chemical Supply Inc., occupies all three. Alterations to this building include: a 2 story, brick addition (rear) with a freight door and loading dock (1959 City Assessor's Card); a glassed-in display with entry (south); a veneer of aluminum siding covering the original south wall; and a remodeled store front. Original elements, however, are evident on the upper level of the facade such as a stone plate on the frieze which reads "Auslander Block 1906", and 3 pairs of 1/1 double-hung windows with wooden sash intact. These rectangular fixtures are set in segmental arch openings which have rowlock sills.

OTHER HISTORICAL INFORMATION: In 1906 Henry and Mary Auslander moved their bakery from a location on the N. Main St. (see RTI85MT099) to this new commerical block. By 1917 the building had been sold to Gamble-Robinson, a wholesale fruit company which constructed the warehouse addition (1920) on adjoining Lot 4 (see Feature 2).

COMMENTS/REFERENCES:

Recorded by RTI-MEM

Date 7-11-85

I. SITE I.D.

Field Code RT185MT089 SITS # State 32 County WD Site Number 552  
 1 10 11 13 15 18  
 Site Name \_\_\_\_\_ LTL Twp R Sec QQQ QQ Q  
 19 \_\_\_\_\_ 38 39 40 \_\_\_\_\_ 47 48 49 50  
 Map Quad \_\_\_\_\_ LTL<sub>a</sub> Twp<sub>a</sub> R<sub>a</sub> Sec<sub>a</sub> QQQ<sub>a</sub> QQ<sub>a</sub> Q<sub>a</sub>  
 51 \_\_\_\_\_ 68 69 70 \_\_\_\_\_ 77 78 79 80

- 1. N½
- 2. E½
- 3. S½
- 4. W½
- 5. NE¼
- 6. SE¼
- 7. SW¼
- 8. NW¼
- 9. C

II. SITE DESCRIPTION

City MINOT 18  MAIN ENTRANCE  
 1 17  
 Street # 24 BUILDING MATERIALS  
 19 23 24  Unknown  
 Street Name 1ST ST NE 42 43  Asbestos Siding/Shingle 1=  
 25 42 44  Asphalt Siding/Shingle struct.  
 45  Brick system  
 50  Clay Tile  
 57  Composition Board  
 62  Concrete Block 2=  
 65  Concrete, Poured/Cast Primary  
 69  Earth/Clay exterior  
 73  Earthen Brick finish  
 77  Glass, Block  
 1  Glass, Pigmented  
 4  Log  
 7  Metal, Decorative  
 10  Metal, Frame 3=  
 14  Metal, Horiz. Siding Both  
 18  Metal, Sheet 1 & 2  
 22  Perma-Stone  
 26  Plastic, Vinyl  
 30  Pole  
 33  Stone, Cut 4=  
 37  Stone, Uncut Second  
 41  Stucco/Plaster exterior  
 45  Tarpaper finish  
 49  Thatch  
 52  Wood, Frame  
 56  Wood, Horiz. Siding  
 60  Wood, Shingle/Shake  
 64  Wood, Vert. Siding  
 68  Other  
 79  Original  
 4  Addition/Altered  
 8  Removed/None  
 46  # of Features  
 48  Feature #  
 51  Barn 53  Const. Date  
 58  Chicken Coop 60  pre-1880  
 62  Corral/Enclosure 64  1880-1900  
 66  General Storage 68  1900-1915  
 70  Grain Storage 72  1915-1930  
 74  Privy 76  1930-1945  
 78  Well/Windmill 80  post-1945  
 2  Workshop  
 8  Dwelling:Multiple  
 11  Dwelling:Sngl/Mobile  
 15  Dwelling:Sngl/Perm  
 19  Hotel/Motel  
 23  Garage/Carriage House  
 27  Gravestone/Marker  
 31  Commercial/Office  
 34  Educational  
 38  Engineering Struc.  
 42  Governmental  
 46  Health Care  
 50  Industrial/Utility  
 53  Military  
 57  Religious  
 61  Social/Recre/Arts  
 65  Transportation  
 69  Warehouse  
 73  Other  
 13  Excellent  
 17  Good  
 21  Fair  
 25  Poor  
 29  Destroyed  
 36  Eligible  
 40  Not Eligible  
 44  Contributing  
 48  Non-contrib.  
 36  Circular  
 59  Irregular  
 63  L-Shaped  
 67  Polygonal  
 71  Rectangular  
 75  Square  
 78  T-Shaped  
 3  U-Shaped  
 7  Other  
 16  Ethnic  
 18  Builder  
 19  Style  
 21  Engineer  
 46  Designer/Architect  
 Fieldwork Date 062585 10 15  
 Other Info. \_\_\_\_\_ 22 45  
 0=Unknown  
 1=Known

OFFICE USE ONLY

OFFICE USE ONLY  
 Soil Association Ecozone Area Signf CR Type Verified Site Non-Site  
 41 43 44 45 46 47 48 49  
 State Registry National Register E C F T F MS Number  
 50 51 52 53 54 60  
 Code: DT1/D1M Date Coded 25 June 85

Field Code RTI85MT089

Page 2

SITS NUMBER 32WD552

ACCESS \_\_\_\_\_

DESCRIPTION OF SITE \_\_\_\_\_

SIG. FEAT. \_\_\_\_\_

NON-SIG. FEAT. \_\_\_\_\_

OWNER'S NAME, ADDRESS, AND PHONE NUMBER \_\_\_\_\_

FEATURE # 2 NAME IN NAME BLOCK \_\_\_\_\_

| <u>BASEMENT</u>                              | <u>FOUNDATION MATERIALS</u>                         | <u>STORIES</u>                        | <u>CORNICE</u>                           | <u>ROOF TYPE</u>                         | <u>DATING METHOD</u>                  |
|--|---|---------------------------------------|--|--|---------------------------------------|
| <input type="checkbox"/> yes                 | <input type="checkbox"/> Brick                      | <input type="checkbox"/> 1            | <input type="checkbox"/> Metal           | <input type="checkbox"/> Gable           | <input type="checkbox"/> Plat Map(s)  |
| <input checked="" type="checkbox"/> no       | <input type="checkbox"/> Concrete Block             | <input type="checkbox"/> 1 1/2        | <input type="checkbox"/> Brick           | <input type="checkbox"/> Hipped          | <input type="checkbox"/> County Atlas |
| <input type="checkbox"/> unknown             | <input type="checkbox"/> Fieldstone                 | <input checked="" type="checkbox"/> 2 | <input checked="" type="checkbox"/> None | <input type="checkbox"/> Deck            | <input type="checkbox"/> Date Block   |
| <input type="checkbox"/> other               | <input type="checkbox"/> Cut Stone                  | <input type="checkbox"/> 2 1/2        | <input type="checkbox"/> Wood            | <input type="checkbox"/> Gambrel         | <u>1926</u> Sanborn Map(s)            |
|  | <input checked="" type="checkbox"/> Poured Concrete | <input type="checkbox"/> 3            | <input type="checkbox"/> Other           | <input checked="" type="checkbox"/> Flat | <input type="checkbox"/> Topo Map(s)  |
|  | <input type="checkbox"/> Refaced                    | <input type="checkbox"/> Other        |  | <input type="checkbox"/> Other           | <u>undated</u> Other                  |
|  | <input type="checkbox"/> Unknown                    |                                       |  |  | <u>City Assessor's Card</u>           |
| <u>WINDOWS</u>                               | <input type="checkbox"/> Other                      |                                       |  |  |                                       |
| <input checked="" type="checkbox"/> Original |   |                                       |  |  |                                       |
| <input type="checkbox"/> Altered             |   |                                       |  |  |                                       |

ARCHITECTURAL SIGNIFICANCE

HISTORICAL SIGNIFICANCE

- |  |  |   |
|--|--|---|
| <input type="checkbox"/> Work of Master  | <input type="checkbox"/> Visual Landmark           | <input type="checkbox"/> Associated with significant person                 |
| <input type="checkbox"/> High Artistic Values                                    | <input type="checkbox"/> Too new to be elig.       | <input type="checkbox"/> Associated with significant event                  |
| <input checked="" type="checkbox"/> Rep. of type, period, method of construction | <input type="checkbox"/> Lacking integrity         | <input checked="" type="checkbox"/> Associated with development of locality |
|  | <input checked="" type="checkbox"/> Not High Style |   |

FEATURE DESCRIPTION: This commercial building (which occupies Lot 4) has flat parapets with tile coping on west and east sides, walls of stretcher bond brick on west side, and hollow tile/brick on east side, double-hung 1/1 and paired 4-light windows, a brick chimney along the north side, a door with transom on the west side, and a freight door on the east side.

OTHER HISTORICAL INFORMATION: This warehouse was erected in 1920 as an addition to Gamble Robinson Co., a wholesale fruit distributor, then situated in the adjoining building south (feature 1).

COMMENTS/REFERENCES:

Recorded by RTI-DLM Date 6-25-85

NDCRS SITE FORM  
Photo Section

Field Code RTI85MT089


SITS Number 32WDSS2

Feature 1



B.W. Photo I.D. Code RTI85MT-Roll 33 Frame 5A

Feature 1



B.W. Photo I.D. Code RTI85MT-Roll 31 Frame 32

Storage Location NDCRS

Recorded By JLH

Date 12/85

NDCRS SITE FORM  
Photo Section

Field Code RTI85MT089


SITS Number 32WD552

Feature 2  
(center)



B.W. Photo I.D. Code RTI85MT-Roll 33 Frame 4A

Feature 2  
(center)



B.W. Photo I.D. Code RTI85MT-Roll 31 Frame 33

Storage Location NDCRS

Recorded By JLH

Date 12/85



I. SITE I.D.

Field Code RT. 85 M.T. 088 SITS # State County Site Number  
1 10 3.2 W.D. 553  
 11 13 15 18  
 Site Name A-Taylor Warehouse LTL Twp R Sec QQQ QQ Q  
19 38 0 155 83 24 6 8 8  
 39 40 47 48 49 50  
 Map Quad M. I. N. O. T LTL<sub>a</sub> Twp<sub>a</sub> R<sub>a</sub> Sec<sub>a</sub> QQQ<sub>a</sub> QQ<sub>a</sub> Q<sub>a</sub>  
51 68 69 70 77 78 79 80

1. N½
2. E½
3. S½
4. W½
5. NE¼
6. SE¼
7. SW¼
8. NW¼
9. C

II. SITE DESCRIPTION

City M. I. N. O. T 18 4 MAIN ENTRANCE  
 1 17  
 Street # 30 BUILDING MATERIALS  
 19 23 24  Unknown  
 Street Name SIT SITE NE 43  Asbestos Siding/Shingle 1=  
 25 42 44  Asphalt Siding/Shingle struct.  
 45  Brick system  
 50  Clay Tile  
 57  Composition Board  
 61  Concrete Block 2=  
 65  Concrete, Poured/Cast Primary  
 69  Earth/Clay exterior  
 73  Earthen Brick finish  
 77  Glass, Block  
 1  Glass, Pigmented  
 4  Log  
 7  Metal, Decorative  
 10  Metal, Frame 3=  
 14  Metal, Horiz. Siding Both  
 18  Metal, Sheet 1 & 2  
 22  Perma-Stone  
 26  Plastic, Vinyl  
 30  Pole  
 33  Stone, Cut 4=  
 37  Stone, Uncut Second  
 41  Stucco/Plaster exterior  
 45  Tarpaper finish  
 49  Thatch  
 52  Wood, Frame  
 56  Wood, Horz. Siding  
 60  Wood, Shingle/Shake  
 64  Wood, Vert. Siding  
 68  Other  
 79  Original  
 4  Addition/Altered  
 8  Removed/None  
 Fieldwork Date 062585 16  Ethnic 18  Builder 0=Unknown  
 10 15 19  Style 21  Engineer 1=Known  
 Other Info. 22 45 46  Designer/Architect

OFFICE USE ONLY

OFFICE USE ONLY  
 Soil Association Ecozone Area Signf CR Type Verified Site Non-Site  
41 43 44 45 46 47 48 49  
 State Registry National Register E C F T F MS Number  
50 51 52 53 54 60

Field Code RTI85MT088

Page 2

SITS NUMBER 32WD553

ACCESS \_\_\_\_\_

DESCRIPTION OF SITE Original Minot, Lots 2-3, Block 18, Burlington Northern Lease Site

SIG. FEAT. warehouse-1

NON-SIG. FEAT. \_\_\_\_\_

OWNER'S NAME, ADDRESS, AND PHONE NUMBER Lamco Chemical Supply Inc; 30 1st St., N.E. Minot, N.D.; (701) 852-6367

FEATURE # 1 NAME IN NAME BLOCK \_\_\_\_\_

| BASEMENT                                     | FOUNDATION MATERIALS                                | STORIES                               | CORNICE                                   | ROOF TYPE                                 | DATING METHOD                                  |
|--|---|---------------------------------------|---|---|--|
| <input checked="" type="checkbox"/> yes      | <input type="checkbox"/> Brick                      | <input type="checkbox"/> 1            | <input type="checkbox"/> Metal            | <input type="checkbox"/> Gable            | <input type="checkbox"/> Plat Map(s)           |
| <input type="checkbox"/> no                  | <input type="checkbox"/> Concrete Block             | <input type="checkbox"/> 1 1/2        | <input checked="" type="checkbox"/> Brick | <input type="checkbox"/> Hipped           | <input type="checkbox"/> County Atlas          |
| <input type="checkbox"/> unknown             | <input type="checkbox"/> Fieldstone                 | <input type="checkbox"/> 2            | <input type="checkbox"/> None             | <input type="checkbox"/> Deck             | <input type="checkbox"/> Date Block            |
| <input type="checkbox"/> other               | <input type="checkbox"/> Cut Stone                  | <input type="checkbox"/> 2 1/2        | <input type="checkbox"/> Wood             | <input type="checkbox"/> Gambrel          | <input type="checkbox"/> 1913 Sanborn Map(s)   |
|  | <input checked="" type="checkbox"/> Poured Concrete | <input checked="" type="checkbox"/> 3 | <input type="checkbox"/> Other            | <input type="checkbox"/> Flat             | <input type="checkbox"/> Topo Map(s)           |
|  | <input type="checkbox"/> Refaced                    | <input type="checkbox"/> Other        |   | <input checked="" type="checkbox"/> Other | <input type="checkbox"/> 1913-14 Other         |
|  | <input type="checkbox"/> Unknown                    |                                       |   |   | <input type="checkbox"/> Polk's City Directory |
|  | <input type="checkbox"/> Other                      |                                       |   |   |  |
| WINDOWS                                      |   |                                       |   |   |  |
| <input checked="" type="checkbox"/> Original |   |                                       |   |   |  |
| <input type="checkbox"/> Altered             |   |                                       |   |   |  |

ARCHITECTURAL SIGNIFICANCE

- Work of Master
- High Artistic Values
- Rep. of type, period, method of construction
- Visual Landmark
- Too new to be elig.
- Lacking integrity
- Not High Style

HISTORICAL SIGNIFICANCE

- Associated with significant person
- Associated with significant event
- Associated with development of locality

FEATURE DESCRIPTION: This commercial building has flat parapets on the west (over dentil corbelling which drops at each end to flank the 3rd story), north and south sides, and asymmetrically stepped on the east side. A wooden plaque on the west parapet, framed by header and soldier bricks, reads "GAMBLE ROBINSON" under paint. Walls are in common bond with a few soldier courses. Windows are 12-light, with moveable 8-light portions. Entries include 4 garage doors on the west side and a freight door on the east.

OTHER HISTORICAL INFORMATION: In 1913, the Aultman-Taylor Machinery Co., specializing in "Gas and Steam Threshers", leased this land from the Great Northern Railway and erected the warehouse (1913-14 Polk's City Directory). By 1925, however, the property was leased and occupied by Advance-Rumely Thresher Co. (GNS File 7155, Report of Lease Committee to Mr. R. Budd, May 29, 1925).

COMMENTS/REFERENCES:

Recorded by RTI-DLM


Date 6-25-85

NDCRS SITE FORM  
Photo Section

Field Code RTI85MT088


SITS Number 32W0553

Feature 1



B.W. Photo I.D. Code RTI85MT-Roll 33 Frame 3A

Feature 1



B.W. Photo I.D. Code RTI85MT-Roll 31 Frame 33

Storage Location NDCRS

Recorded By MEM

Date 12/85





NDCRS ARCHITECTURAL SITE FORM

Field Code RTI85MT087

Page 2

SITS NUMBER 32WD554

ACCESS \_\_\_\_\_

DESCRIPTION OF SITE Original Minot, Lot 1, Block 18; Burlington Northern lease site

SIG. FEAT. warehouse -1

NON-SIG. FEAT. \_\_\_\_\_

OWNER'S NAME, ADDRESS, AND PHONE NUMBER Korslien Carpentry; Rt. 3, Minot, N.D.; (701) 722-3635

FEATURE # 1 NAME IN NAME BLOCK \_\_\_\_\_

| BASEMENT                                | FOUNDATION MATERIALS                        | STORIES                               | CORNICE                                  | ROOF TYPE                                | DATING METHOD       |
|---|---|---------------------------------------|--|--|---------------------|
| <input checked="" type="checkbox"/> yes | Brick                                       | 1                                     | Metal                                    | Gable                                    | Plat Map(s)         |
| <input type="checkbox"/> no             | Concrete Block                              | 1 1/2                                 | Brick                                    | Hipped                                   | County Atlas        |
| <input type="checkbox"/> unknown        | Fieldstone                                  | <input checked="" type="checkbox"/> 2 | <input checked="" type="checkbox"/> None | Deck                                     | Date Block          |
| <input type="checkbox"/> other          | Cut Stone                                   | 2 1/2                                 | Wood                                     | Gambrel                                  | 1918 Sanborn Map(s) |
|   | Poured Concrete                             | 3                                     | Other                                    | <input checked="" type="checkbox"/> Flat | Topo Map(s)         |
|   | Refaced                                     | Other                                 |  | Other                                    | 1915 Other          |
|   | <input checked="" type="checkbox"/> Unknown |                                       |  |  | Minot Daily News    |
|   | Other                                       |                                       |  |  |                     |

WINDOWS  
 Original  
 Altered

ARCHITECTURAL SIGNIFICANCE

- Work of Master
- High Artistic Values
- Rep. of type, period, method of construction
- Visual Landmark
- Too new to be elig.
- Lacking integrity
- Not High Style

HISTORICAL SIGNIFICANCE

- Associated with significant person
- Associated with significant event
- Associated with development of locality

FEATURE DESCRIPTION: This rectangular building with an irregularly-shaped addition has two stories in front (west end) and 1 story with a basement beyond the front portion. The main building has a flat roof with flat front parapet and stepped side parapets. The walls have brick in common bond. Windows are fixed plate glass (front 1st story) and double-hung 1/1 with stone sills. Many of the windows on the north side have been altered - such as one which is now a doorway with an outside stairway. Entries include paired doors on the front and 1 freight door on the north side, opening on to a solid concrete loading dock. Much of this freight doorway is boarded up, with only a smaller door available now. The west facade has been recently altered, with mock vertical-board siding and a shingle-covered pent roof above the 1st story windows. Housing for elevator machinery is on the east end of the roof. The rear addition (east end) is 1-story, with cinder-block walls, fixed windows, a vehicular door in the east wall and 2 doors, with steps to them missing.

OTHER HISTORICAL INFORMATION: This warehouse was built between 1915 and 1918 by Bergseth Fish Co., then headquartered in Fargo, N.D. George Hancock, a Fargo architect, designed the building intended to include office space, a large warehouse, a cold storage department and fish vats. Reportedly, Minot was selected for the company's new warehouse because "... of the splendid shipping facilities..." (MDN, May 22, 1915, p. 1). In 1925 the Bergseth Co., shutdown their Minot operation and subleased this warehouse to the Fargo Glass and Paint Co. (GNS file 7155, memo from J.J. Mahr to G.R. Martin, June 5, 1923).

COMMENTS/REFERENCES:

Recorded by RTI-DLM


Date 6-19-85

NDCRS SITE FORM  
Photo Section

Field Code RTI85MT087


SITS Number 32WD554

Feature 1



B.W. Photo I.D. Code RTI85MT-Roll 33 Frame 24

Feature 1



B.W. Photo I.D. Code RTI85MT-Roll 31 Frame 34

Storage Location NDCRS

Recorded By MEM

Date 12/85

I. SITE I.D.

Field Code RT185MT001 State 32 County ND Site Number 588

Site Name Carpeland LTL Twp R Sec QQQ QQ Q

Map Quad M.1.10.T 39 40 47 48 49 50

51 68 69 70 77 78 79 80

1. N½
2. E½
3. S½
4. W½
5. NE¼
6. SE¼
7. SW¼
8. NW¼
9. C

II. SITE DESCRIPTION

City Milneville 184 MAIN ENTRANCE

Street # 3 BUILDING MATERIALS

Street Name W 1st St 24  Unknown

43  Asbestos Siding/Shingle 1=

44  Asphalt Siding/Shingle struct.

45  Brick system

50  Clay Tile

57  Composition Board

61  Concrete Block 2=

65  Concrete, Poured/Cast Primary

69  Earth/Clay exterior

73  Earthen Brick finish

77  Glass, Block

1  Glass, Pigmented

4  Log

7  Metal, Decorative

10  Metal, Frame 3=

14  Metal, Horiz. Siding Both

18  Metal, Sheet 1 & 2

22  Perma-Stone

26  Plastic, Vinyl

30  Pole

33  Stone, Cut 4=

37  Stone, Uncut Second

41  Stucco/Plaster exterior

45  Tarpaper finish

49  Thatch

52  Wood, Frame

56  Wood, Horiz. Siding

60  Wood, Shingle/Shake

64  Wood, Vert. Siding

68  Other

79  Original

4  Addition/Altered

8  Removed/None

Fieldwork Date 07/01/85 16  Ethnic 18  Builder

19  Style 21  Engineer

Other Info. M.1.10.T 46  Designer/Architect

0=Unknown  
1=Known

OFFICE USE ONLY

OFFICE USE ONLY

Soil Association Ecozone Area Signf CR Type Verified Site Non-Site

41 43 44 45 46 47 48 49

State Registry National Register E C F T F MS Number

50 51 52 53 54 60

NDCRS ARCHITECTURAL SITE FORM

Field Code RTI85MT001

Page 2

SITS NUMBER 32WDS88

ACCESS \_\_\_\_\_

DESCRIPTION OF SITE Original Minot, West 1/2 of Lots 1, 2 and 3, Block 1

SIG. FEAT. warehouse -1

NON-SIG. FEAT. \_\_\_\_\_

OWNER'S NAME, ADDRESS, AND PHONE NUMBER Orlan and Duane Tollefson; 13 1st St. S. E.,  
Minot, N.D.; (701) 838-1637

FEATURE # 1 NAME IN NAME BLOCK \_\_\_\_\_

| BASEMENT                                    | FOUNDATION MATERIALS                                | STORIES                               | CORNICE                                   | ROOF TYPE                                | DATING METHOD                |
|---|---|---------------------------------------|---|--|------------------------------|
| <input checked="" type="checkbox"/> yes     | ___ Brick   | <input checked="" type="checkbox"/> 1 | ___ Metal                                 | ___ Gable                                | ___ Plat Map(s)              |
| ___ no                                      | ___ Concrete Block                                  | ___ 1 1/2                             | <input checked="" type="checkbox"/> Brick | ___ Hipped                               | ___ County Atlas             |
| ___ unknown                                 | ___ Fieldstone                                      | ___ 2                                 | ___ None                                  | ___ Deck                                 | ___ Date Block               |
| ___ other                                   | ___ Cut Stone                                       | ___ 2 1/2                             | ___ Wood                                  | ___ Gambrel                              | <u>1913</u> Sanborn Map(s)   |
|   | <input checked="" type="checkbox"/> Poured Concrete | ___ 3                                 | ___ Other                                 | <input checked="" type="checkbox"/> Flat | ___ Topo Map(s)              |
|   | ___ Refaced   | ___ Other                             |   | ___ Other                                | <u>1911-33</u> Other         |
|   | ___ Unknown   |                                       |   |  | <u>Polk's City Directory</u> |
| <u>WINDOWS</u>                              | ___ Other   |                                       |   |  |                              |
| ___ Original                                |   |                                       |   |  |                              |
| <input checked="" type="checkbox"/> Altered |   |                                       |   |  |                              |

ARCHITECTURAL SIGNIFICANCE

- \_\_\_ Work of Master
- \_\_\_ High Artistic Values
- Rep. of type, period, method of construction
- \_\_\_ Visual Landmark
- \_\_\_ Too new to be elig.
- \_\_\_ Lacking integrity
- Not High Style

HISTORICAL SIGNIFICANCE

- \_\_\_ Associated with significant person
- \_\_\_ Associated with significant event
- Associated with development of locality

FEATURE DESCRIPTION: This early 20th century commerical ornate building features a recessed parapet and a corbeled cornice situated along the facade (east), and north elevation which faces Central Ave. Both of these walls, laid in running bond, have been painted. Remodeling of the store front occurred in 1964 (City Assessor's Card) and included a modern aluminum sash door and windows. Three large openings with stone lugsills, and a former entry, located on the north elevation, have plywood infills (placed in 1967). Most openings on the rear and adjoining cant wall, facing northeast, have been similarly treated - except for a single freight door still in use.

OTHER HISTORICAL INFORMATION: Ward Fruit Co., leased this property from Tri State Land Co., a division of the Soo Line Railroad, sometime between 1911 and 1913 and erected this warehouse for their wholesale business. By 1933, the Ward Mercantile branch of the Nash-Finch Co., also a wholesale fruit business, occupied this feature (1911-1933 Polk's City Directory).

COMMENTS/REFERENCES:

Recorded by RTI-MEM

Date 7-2-85



NDCRS SITE FORM  
Photo Section

Field Code RT185MT001


SITS Number 32WD588

Feature 1



B.W. Photo I.D. Code RT185MT-Roll 16 Frame 26

Feature 1



B.W. Photo I.D. Code RT185MT-Roll 16 Frame 9

Storage Location NDCRS

Recorded By MEM

Date 12/85

I. SITE I.D.

Field Code RTJ.85.MT.002 SITS # State 3.2 County W.D. Site Number 589  
 1 10 11 13 15 18  
 Site Name Troy Laundry LTL Twp R Sec QQQ QQ Q  
 19 38 0 1.55 83 24 5 2 9  
 39 40 47 48 49 50  
 Map Quad M.I.N.O.T LTL<sub>a</sub> Twp<sub>a</sub> R<sub>a</sub> Sec<sub>a</sub> QQQ<sub>a</sub> QQ<sub>a</sub> Q<sub>a</sub>  
 51 68 69 70 77 78 79 80

1. N½
2. E½
3. S½
4. W½
5. NE¼
6. SE¼
7. SW¼
8. NW¼
9. C

II. SITE DESCRIPTION

City Minnetonka 1814 MAIN ENTRANCE  
 1 17  
 Street # 5  
 19 23  
 Street Name 157 SITE SITE  
 25 42

**SITE COMPONENTS**  
 46  # of Features  
 51  Barn  
 58  Chicken Coop  
 62  Corral/Enclosure  
 66  General Storage  
 70  Grain Storage  
 74  Privy  
 78  Well/Windmill  
 2  Workshop

**FEATURE DATA**  
 48  Feature #  
 53  Const. Date  
 60  pre-1880  
 64  1880-1900  
 68  1900-1915  
 72  1915-1930  
 76  1930-1945  
 80  post-1945

**CONDITION**  
 13  Excellent  
 17  Good  
 21  Fair  
 25  Poor  
 29  Destroyed

**SIGNIFICANCE**  
 36  Eligible  
 40  Not Eligible  
 44  Contributing  
 48  Non-contrib.

**PLAN SHAPE**  
 55  Circular  
 59  Irregular  
 63  L-Shaped  
 67  Polygonal  
 71  Rectangular  
 75  Square  
 78  T-Shaped  
 3  U-Shaped  
 7  Other

**BUILDING MATERIALS**  
 24  Unknown  
 43  Asbestos Siding/Shingle  
 44  Asphalt Siding/Shingle  
 45  Brick  
 50  Clay Tile  
 57  Composition Board  
 61  Concrete Block  
 65  Concrete, Poured/Cast  
 69  Earth/Clay  
 73  Earthen Brick  
 77  Glass, Block  
 1  Glass, Pigmented  
 4  Log  
 7  Metal, Decorative  
 10  Metal, Frame  
 14  Metal, Horiz. Siding  
 18  Metal, Sheet  
 22  Perma-Stone  
 26  Plastic, Vinyl  
 30  Pole  
 33  Stone, Cut  
 37  Stone, Uncut  
 41  Stucco/Plaster  
 45  Tarpaper  
 49  Thatch  
 52  Wood, Frame  
 56  Wood, Horz. Siding  
 60  Wood, Shingle/Shake  
 64  Wood, Vert. Siding  
 68  Other

**PORCH**  
 79  Original  
 4  Addition/Altered  
 8  Removed/None

Fieldwork Date 10/7/01/8/5  
 10 15  
 Other Info. \_\_\_\_\_  
 22 45

16  Ethnic 18  Builder  
 19  Style 21  Engineer  
 46  Designer/Architect

1= struct. system

2= Primary exterior finish

3= Both 1 & 2

4= Second exterior finish

0=Unknown  
 1=Known

OFFICE USE ONLY

OFFICE USE ONLY  
 Soil Association Ecozone Area Signf CR Type Verified Site Non-Site  
 41 43 44 45 46 47 48 49  
 State Registry National Register E C F T F MS Number  
 50 51 52 53 54 60

NDCRS ARCHITECTURAL SITE FORM

Field Code RTI85MT002

Page 2

SITS NUMBER 32W0589

ACCESS \_\_\_\_\_

DESCRIPTION OF SITE Original Minot, Lot 4 Less Soo Right-of-Way, Block 1

SIG. FEAT. commercial block - 1

NON-SIG. FEAT. \_\_\_\_\_

OWNER'S NAME, ADDRESS, AND PHONE NUMBER Orlan and Duane Tollefson; 13 1st. St. S. E.,  
Minot, N.D.; (701) 838-1637

FEATURE # 1 NAME IN NAME BLOCK \_\_\_\_\_

| <u>BASEMENT</u>                             | <u>FOUNDATION MATERIALS</u>                         | <u>STORIES</u>                        | <u>CORNICE</u>                            | <u>ROOF TYPE</u>                         | <u>DATING METHOD</u>                  |
|---|---|---------------------------------------|---|--|---------------------------------------|
| <input checked="" type="checkbox"/> yes     | Brick   | <u>1</u>                              | <input checked="" type="checkbox"/> Metal | <u>Gable</u>                             | <u>Plat Map(s)</u>                    |
| <input type="checkbox"/> no                 | <input type="checkbox"/> Concrete Block             | <input type="checkbox"/> 1 1/2        | <input type="checkbox"/> Brick            | <input type="checkbox"/> Hipped          | <input type="checkbox"/> County Atlas |
| <input type="checkbox"/> unknown            | <input type="checkbox"/> Fieldstone                 | <input type="checkbox"/> 2            | <input type="checkbox"/> None             | <input type="checkbox"/> Deck            | <input type="checkbox"/> Date Block   |
| <input type="checkbox"/> other              | <input type="checkbox"/> Cut Stone                  | <input type="checkbox"/> 2 1/2        | <input type="checkbox"/> Wood             | <input type="checkbox"/> Gambrel         | <u>1913</u> Sanborn Map(s)            |
|   | <input checked="" type="checkbox"/> Poured Concrete | <input checked="" type="checkbox"/> 3 | <input type="checkbox"/> Other            | <input checked="" type="checkbox"/> Flat | <input type="checkbox"/> Topo Map(s)  |
|   | <input type="checkbox"/> Refaced                    | <input type="checkbox"/> Other        |   | <input type="checkbox"/> Other           | <u>1905-10</u> Other                  |
| <u>WINDOWS</u>                              | <input type="checkbox"/> Unknown                    |                                       |   |  | <u>Tax Lists</u>                      |
| <input type="checkbox"/> Original           | <input type="checkbox"/> Other                      |                                       |   |  |                                       |
| <input checked="" type="checkbox"/> Altered |   |                                       |   |  |                                       |

ARCHITECTURAL SIGNIFICANCE

- Work of Master
- High Artistic Values
- Rep. of type, period, method of construction
- Visual Landmark
- Too new to be elig.
- Lacking integrity
- Not High Style

HISTORICAL SIGNIFICANCE

- Associated with significant person
- Associated with significant event
- Associated with development of locality

FEATURE DESCRIPTION: This 3-story, brick commercial block features a pressed metal cornice with a dentil band. Other original elements intact on the facade (west) include: flat arch, radiating brick lintils above upper level openings; stone block parapet coping and lugsills (3rd story windows); and a pressed metal store front transom. Remodeling of the remaining store front to its present condition occurred in 1965 and 1966 (City Assessor's Card). Aluminum sash windows with aluminum in-fills were placed in the upper level openings at this time as well. A painted sign (faced) advertising "Troy Laundry" is displayed on the north wall. Segmental arch openings (most boarded) are evident on the north and rear (east) elevations.

OTHER HISTORICAL INFORMATION: This building was erected in 1909 by William J. Carroll, a rancher. In 1915, Carroll along with Carl A. Peterson, converted the main level into a laundry facility known as Troy Laundry (WCI 18 Nov. 1915, p. 1).

COMMENTS/REFERENCES:

Recorded by RTI-MEM

Date 7-2-85

NDCRS SITE FORM  
Photo Section


Field Code RTI85MT00Z

SITS Number 22WD589

Feature 1

B.W. Photo I.D. Code RTI85MT-Roll 16

Frame 25



Feature 1

B.W. Photo I.D. Code RTI85MT-Roll 16

Frame 11

Storage Location NDCRS

Recorded By JLH

Date 12/85



I. SITE I.D.

SITS #

Field Code R.T. 1.8.5 M.T. 0.0.3 State 32 County W.D. Site Number 590

1 10 11 13 15 18

Site Name Citizen's Garage LTL 0 Twp 155 R 83 Sec 24 QQQ 5 QQ 2 Q 8

19 38 39 40 47 48 49 50

Map Quad M. 1. N. O. T. LTL<sub>a</sub> Twp<sub>a</sub> R<sub>a</sub> Sec<sub>a</sub> QQQ<sub>a</sub> QQ<sub>a</sub> Q<sub>a</sub>

51 68 69 70 77 78 79 80

1. N½
2. E½
3. S½
4. W½
5. NE¼
6. SE¼
7. SW¼
8. NW¼
9. C

II. SITE DESCRIPTION

City M. I. N. O. T. 1 17 **184 MAIN ENTRANCE**

Street # 19 23

Street Name S. I. T. I. S. E. 25 42

| SITE COMPONENTS                                      |  | FEATURE DATA                                       |  |
|--|--|--|--|
| 46 <input checked="" type="checkbox"/> # of Features | 48 <input checked="" type="checkbox"/> Feature # | 53 <input checked="" type="checkbox"/> Const. Date |  |
| 51 <input type="checkbox"/> Barn                     | 60 <input type="checkbox"/> pre-1880             |  |  |
| 58 <input type="checkbox"/> Chicken Coop             | 64 <input type="checkbox"/> 1880-1900            |  |  |
| 62 <input type="checkbox"/> Corral/Enclosure         | 68 <input type="checkbox"/> 1900-1915            |  |  |
| 66 <input type="checkbox"/> General Storage          | 72 <input type="checkbox"/> 1915-1930            |  |  |
| 70 <input type="checkbox"/> Grain Storage            | 76 <input type="checkbox"/> 1930-1945            |  |  |
| 74 <input type="checkbox"/> Privy                    | 80 <input type="checkbox"/> post-1945            |  |  |
| 78 <input type="checkbox"/> Well/Windmill            |  |  |  |
| 2 <input type="checkbox"/> Workshop                  |  |  |  |

| CONDITION  |   | SIGNIFICANCE                             |  |
|--|---|--|--|
| 8 <input type="checkbox"/> Dwelling: Multiple            | 13 <input type="checkbox"/> Excellent       | 36 <input type="checkbox"/> Eligible     |  |
| 11 <input type="checkbox"/> Dwelling: Sngl/Mobile        | 17 <input checked="" type="checkbox"/> Good | 40 <input type="checkbox"/> Not Eligible |  |
| 15 <input type="checkbox"/> Dwelling: Sngl/Perm          | 21 <input type="checkbox"/> Fair            | 44 <input type="checkbox"/> Contributing |  |
| 19 <input type="checkbox"/> Hotel/Motel                  | 25 <input type="checkbox"/> Poor            | 48 <input type="checkbox"/> Non-contrib. |  |
| 23 <input type="checkbox"/> Garage/Carriage House        | 29 <input type="checkbox"/> Destroyed       | PLAN SHAPE                               |  |
| 27 <input type="checkbox"/> Gravestone/Marker            |   | 55 <input type="checkbox"/> Circular     |  |
| 31 <input checked="" type="checkbox"/> Commercial/Office |   | 59 <input type="checkbox"/> Irregular    |  |
| 34 <input type="checkbox"/> Educational                  |   | 63 <input type="checkbox"/> L-Shaped     |  |
| 38 <input type="checkbox"/> Engineering Struc.           |   | 67 <input type="checkbox"/> Polygonal    |  |
| 42 <input type="checkbox"/> Governmental                 |   | 71 <input type="checkbox"/> Rectangular  |  |
| 46 <input type="checkbox"/> Health Care                  |   | 75 <input type="checkbox"/> Square       |  |
| 50 <input type="checkbox"/> Industrial/Utility           |   | 78 <input type="checkbox"/> T-Shaped     |  |
| 53 <input type="checkbox"/> Military                     |   | 3 <input type="checkbox"/> U-Shaped      |  |
| 57 <input type="checkbox"/> Religious                    |   | 7 <input type="checkbox"/> Other         |  |
| 61 <input type="checkbox"/> Social/Recre/Arts            |   |  |  |
| 65 <input type="checkbox"/> Transportation               |   |  |  |
| 69 <input type="checkbox"/> Warehouse                    |   |  |  |
| 73 <input type="checkbox"/> Other                        |   |  |  |

Fieldwork Date 07/01/85 10 15 16  Ethnic 18  Builder

Other Info. 22 45 19  Style 21  Engineer

46  Designer/Architect

- 1= struct. system
- 2= Primary exterior finish
- 3= Both 1 & 2
- 4= Second exterior finish
- 0=Unknown
- 1=Known

OFFICE USE ONLY

OFFICE USE ONLY

|                     |                     |            |           |               |           |
|---------------------|---------------------|------------|-----------|---------------|-----------|
| Soil Association    | Ecozone             | Area Signf | CR Type   | Verified Site | Non-Site  |
| <u>41</u> <u>43</u> | <u>44</u> <u>45</u> | <u>46</u>  | <u>47</u> | <u>48</u>     | <u>49</u> |
| State Registry      | National Register   |            | E C F T F | MS Number     |           |
| <u>50</u>           | <u>51</u>           | <u>52</u>  | <u>53</u> | <u>54</u>     | <u>60</u> |

I. SITE I.D.

SITS #

Field Code RT185MT003 State 3.2 County WD Site Number 59.0

1 10 11 13 15 18

Site Name Citizen's Garage LTL 0 Twp 15.5 R 8 Sec 32.4 QQQ 5 QQ 7 Q 8

19 38 39 40 47 48 49 50

Map Quad minot LTL<sub>a</sub> 69 Twp<sub>a</sub> 70 R<sub>a</sub> 77 Sec<sub>a</sub> 78 QQQ<sub>a</sub> 79 QQ<sub>a</sub> 80 Q<sub>a</sub>

1. N½
2. E½
3. S½
4. W½
5. NE¼
6. SE¼
7. SW¼
8. NW¼
9. C

II. SITE DESCRIPTION

City Minot 1 17 18  MAIN ENTRANCE

Street # 19 23

Street Name USIT SITE SIG 25 42

**SITE COMPONENTS**

46  # of Features 02

51  Barn

58  Chicken Coop

62  Corral/Enclosure

66  General Storage

70  Grain Storage

74  Privy

78  Well/Windmill

2  Workshop

8  Dwelling:Multiple

11  Dwelling:Sngl/Mobile

15  Dwelling:Sngl/Perm

19  Hotel/Motel

23  Garage/Carriage House

27  Gravestone/Marker

31  Commercial/Office

34  Educational

38  Engineering Struc.

42  Governmental

46  Health Care

50  Industrial/Utility

53  Military

57  Religious

61  Social/Recre/Arts

65  Transportation

69  Warehouse

73  Other

**FEATURE DATA**

48  Feature #

53  Const. Date

60  pre-1880

64  1880-1900

68  1900-1915

72  1915-1930

76  1930-1945

80  post-1945

**CONDITION**

13  Excellent

17  Good

21  Fair

25  Poor

29  Destroyed

**SIGNIFICANCE**

36  Eligible

40  Not Eligible

44  Contributing

48  Non-contrib.

**PLAN SHAPE**

55  Circular

59  Irregular

63  L-Shaped

67  Polygonal

71  Rectangular

75  Square

78  T-Shaped

3  U-Shaped

7  Other

**BUILDING MATERIALS**

24  Unknown

43  Asbestos Siding/Shingle

44  Asphalt Siding/Shingle

45  Brick

50  Clay Tile

57  Composition Board

61  Concrete Block

65  Concrete, Poured/Cast

69  Earth/Clay

73  Earthen Brick

77  Glass, Block

1  Glass, Pigmented

4  Log

7  Metal, Decorative

10  Metal, Frame

14  Metal, Horiz. Siding

18  Metal, Sheet

22  Perma-Stone

26  Plastic, Vinyl

30  Pole

33  Stone, Cut

37  Stone, Uncut

41  Stucco/Plaster

45  Tarpaper

49  Thatch

52  Wood, Frame

56  Wood, Horz. Siding

60  Wood, Shingle/Shake

64  Wood, Vert. Siding

68  Other

**PORCH**

79  Original

4  Addition/Altered

8  Removed/None

Fieldwork Date 08/31/85 10 15

Other Info. 22 45

16  Ethnic 18  Builder

19  Style 21  Engineer

46  Designer/Architect

1= struct. system

2= Primary exterior finish

3= Both 1 & 2

4= Second exterior finish

0=Unknown 1=Known

OFFICE USE ONLY

OFFICE USE ONLY

Soil Association 41 43 Ecozone 44 45 Area Signf 46 CR Type 47 Verified Site 48 Non-Site 49

State Registry 50 National Register 51 E C F T F MS Number 52 53 54 60

NDCRS ARCHITECTURAL SITE FORM

Field Code RTI85MT003

Page 2

SITS NUMBER 32W0590

ACCESS \_\_\_\_\_

DESCRIPTION OF SITE Original Minot, Lots 5 and 6, less Soo Right-of-Way, Block 1  
1st Addition Block 23 Lot 4

SIG. FEAT. auto repair facility -1; addition -2

NON-SIG. FEAT. \_\_\_\_\_

OWNER'S NAME, ADDRESS, AND PHONE NUMBER Roy Ringo; 15 2nd Ave. S.W., Minot, N.D.;  
(701) 857-1767

FEATURE # 1 NAME IN NAME BLOCK \_\_\_\_\_

| <u>BASEMENT</u>                             | <u>FOUNDATION MATERIALS</u>                         | <u>STORIES</u>                        | <u>CORNICE</u>                            | <u>ROOF TYPE</u>                         | <u>DATING METHOD</u>        |
|---|---|---------------------------------------|---|--|-----------------------------|
| <input checked="" type="checkbox"/> yes     | ___ Brick   | <input checked="" type="checkbox"/> 1 | <input checked="" type="checkbox"/> Metal | ___ Gable                                | ___ Plat Map(s)             |
| ___ no                                      | ___ Concrete Block                                  | ___ 1 1/2                             | ___ Brick                                 | ___ Hipped                               | ___ County Atlas            |
| ___ unknown                                 | ___ Fieldstone                                      | ___ 2                                 | ___ None                                  | ___ Deck                                 | ___ Date Block              |
| ___ other                                   | ___ Cut Stone                                       | ___ 2 1/2                             | ___ Wood                                  | ___ Gambrel                              | <u>1913</u> Sanborn Map(s)  |
|   | <input checked="" type="checkbox"/> Poured Concrete | ___ 3                                 | ___ Other                                 | <input checked="" type="checkbox"/> Flat | ___ Topo Map(s)             |
|   | ___ Refaced   | ___ Other                             |   | ___ Other                                | ___ undated Other           |
| <u>WINDOWS</u>                              | ___ Unknown   |                                       |   |  | <u>City Assessor's Card</u> |
| ___ Original                                | ___ Other   |                                       |   |  |                             |
| <input checked="" type="checkbox"/> Altered |   |                                       |   |  |                             |

ARCHITECTURAL SIGNIFICANCE

- \_\_\_ Work of Master
- \_\_\_ High Artistic Values
- Rep. of type, period, method of construction
- \_\_\_ Visual Landmark
- \_\_\_ Too new to be elig.
- \_\_\_ Lacking integrity
- Not High Style

HISTORICAL SIGNIFICANCE

- \_\_\_ Associated with significant person
- \_\_\_ Associated with significant event
- Associated with development of locality

FEATURE DESCRIPTION: The facade (west) of this 1-story building is rough-faced, pressed stone, painted gray, and adorned with a pressed metal cornice set below a low parapet with concrete block coping. The 3 bays which compose this wall include a central garage entry flanked by 2 wood framed store fronts with a pair of 1/1 double-hung windows each. All of the doors, including the garage, are modern fixtures (indicated by 1964 Photo, City Assessors' Card). A sign which reads "Citizens Garage" is centered over the garage entry.

OTHER HISTORICAL INFORMATION: Clarence and Elizabeth Parker erected this building to house an auto repair facility and garage. By 1922, the business had changed hands and was known as Citizens Garage (1910-22 Polk's City Directories).

COMMENTS/REFERENCES:

Recorded by RTI-MEM

Date 7-2-85

I. SITE I.D.

Field Code RT. 185 M.T.O.O. 3 SITS #  
 State 3 2 County WD Site Number 590  
 1 10 11 13 15 18  
 Site Name \_\_\_\_\_ LTL Twp R Sec QQQ QQ Q  
 19 \_\_\_\_\_ 38 39 40 \_\_\_\_\_ 47 48 49 50  
 Map Quad \_\_\_\_\_ LTL<sub>a</sub> Twp<sub>a</sub> R<sub>a</sub> Sec<sub>a</sub> QQQ<sub>a</sub> QQ<sub>a</sub> Q<sub>a</sub>  
 51 \_\_\_\_\_ 68 69 70 \_\_\_\_\_ 77 78 79 80

1. N½
2. E½
3. S½
4. W½
5. NE¼
6. SE¼
7. SW¼
8. NW¼
9. C

II. SITE DESCRIPTION

City Milwaukie 18 3 MAIN ENTRANCE  
 Street # \_\_\_\_\_ BUILDING MATERIALS  
 Street Name \_\_\_\_\_ 24  Unknown  
 \_\_\_\_\_ 43  Asbestos Siding/Shingle  
 \_\_\_\_\_ 44  Asphalt Siding/Shingle  
 \_\_\_\_\_ 45  Brick 1= struct. system  
 \_\_\_\_\_ 50  Clay Tile  
 \_\_\_\_\_ 57  Composition Board 2= Primary exterior finish  
 \_\_\_\_\_ 61  Concrete Block  
 \_\_\_\_\_ 65  Concrete, Poured/Cast  
 \_\_\_\_\_ 69  Earth/Clay  
 \_\_\_\_\_ 73  Earthen Brick  
 \_\_\_\_\_ 77  Glass, Block  
 \_\_\_\_\_ 1  Glass, Pigmented  
 \_\_\_\_\_ 4  Log  
 \_\_\_\_\_ 7  Metal, Decorative  
 \_\_\_\_\_ 10  Metal, Frame 3= Both 1 & 2  
 \_\_\_\_\_ 14  Metal, Horiz. Siding  
 \_\_\_\_\_ 18  Metal, Sheet  
 \_\_\_\_\_ 22  Perma-Stone  
 \_\_\_\_\_ 26  Plastic, Vinyl  
 \_\_\_\_\_ 30  Pole  
 \_\_\_\_\_ 33  Stone, Cut 4= Second exterior finish  
 \_\_\_\_\_ 37  Stone, Uncut  
 \_\_\_\_\_ 41  Stucco/Plaster  
 \_\_\_\_\_ 45  Tarpaper  
 \_\_\_\_\_ 49  Thatch  
 \_\_\_\_\_ 52  Wood, Frame  
 \_\_\_\_\_ 56  Wood, Horz. Siding  
 \_\_\_\_\_ 60  Wood, Shingle/Shake  
 \_\_\_\_\_ 64  Wood, Vert. Siding  
 \_\_\_\_\_ 68  Other  
 \_\_\_\_\_ 79  Original  
 \_\_\_\_\_ 4  Addition/Altered  
 \_\_\_\_\_ 8  Removed/None  
 \_\_\_\_\_ 16  Ethnic 18  Builder  
 \_\_\_\_\_ 19  Style 21  Engineer  
 \_\_\_\_\_ 46  Designer/ Architect  
 Fieldwork Date 08/30/85 10 15  
 Other Info. \_\_\_\_\_ 22 \_\_\_\_\_ 45

**SITE COMPONENTS**  
 46  # of Features  
 51  Barn  
 58  Chicken Coop  
 62  Corral/Enclosure  
 66  General Storage  
 70  Grain Storage  
 74  Privy  
 78  Well/Windmill  
 2  Workshop

**FEATURE DATA**  
 48  Feature #  
 53  Const. Date  
 60  pre-1880  
 64  1880-1900  
 68  1900-1915  
 72  1915-1930  
 76  1930-1945  
 80  post-1945

**CONDITION**  
 13  Excellent  
 17  Good  
 21  Fair  
 25  Poor  
 29  Destroyed

**SIGNIFICANCE**  
 36  Eligible  
 40  Not Eligible  
 44  Contributing  
 48  Non-contrib.

**PLAN SHAPE**  
 55  Circular  
 59  Irregular  
 63  L-Shaped  
 67  Polygonal  
 71  Rectangular  
 75  Square  
 78  T-Shaped  
 3  U-Shaped  
 7  Other

- 1= struct. system  
 2= Primary exterior finish  
 3= Both 1 & 2  
 4= Second exterior finish  
 O=Unknown  
 1=Known

OFFICE USE ONLY

Soil Association \_\_\_\_\_ Ecozone \_\_\_\_\_ Area Signf \_\_\_\_\_ CR Type \_\_\_\_\_ Verified Site \_\_\_\_\_ Non-Site \_\_\_\_\_  
 41 43 44 45 46 47 48 49  
 State Registry \_\_\_\_\_ National Register \_\_\_\_\_ E C F T F MS Number \_\_\_\_\_  
 50 51 52 53 54 60



NDCRS ARCHITECTURAL SITE FORM

Field Code RTI85MT003

Page 2

SITS NUMBER 32W0590

ACCESS \_\_\_\_\_

DESCRIPTION OF SITE \_\_\_\_\_

SIG. FEAT. \_\_\_\_\_

NON-SIG. FEAT. \_\_\_\_\_

OWNER'S NAME, ADDRESS, AND PHONE NUMBER \_\_\_\_\_

FEATURE # 2

NAME IN NAME BLOCK \_\_\_\_\_

| <u>BASEMENT</u>                             | <u>FOUNDATION MATERIALS</u>                         | <u>STORIES</u>                        | <u>CORNICE</u>                           | <u>ROOF TYPE</u>                         | <u>DATING METHOD</u>                         |
|---|---|---------------------------------------|--|--|--|
| <input checked="" type="checkbox"/> yes     | <input type="checkbox"/> Brick                      | <input checked="" type="checkbox"/> 1 | <input type="checkbox"/> Metal           | <input type="checkbox"/> Gable           | <input type="checkbox"/> Plat Map(s)         |
| <input type="checkbox"/> no                 | <input type="checkbox"/> Concrete Block             | <input type="checkbox"/> 1 1/2        | <input type="checkbox"/> Brick           | <input type="checkbox"/> Hipped          | <input type="checkbox"/> County Atlas        |
| <input type="checkbox"/> unknown            | <input type="checkbox"/> Fieldstone                 | <input type="checkbox"/> 2            | <input checked="" type="checkbox"/> None | <input type="checkbox"/> Deck            | <input type="checkbox"/> Date Block          |
| <input type="checkbox"/> other              | <input type="checkbox"/> Cut Stone                  | <input type="checkbox"/> 2 1/2        | <input type="checkbox"/> Wood            | <input type="checkbox"/> Gambrel         | <input type="checkbox"/> 1926 Sanborn Map(s) |
|   | <input checked="" type="checkbox"/> Poured Concrete | <input type="checkbox"/> 3            | <input type="checkbox"/> Other           | <input checked="" type="checkbox"/> Flat | <input type="checkbox"/> Topo Map(s)         |
|   | <input type="checkbox"/> Refaced                    | <input type="checkbox"/> Other        |  | <input type="checkbox"/> Other           | <input type="checkbox"/> Other               |
| <u>WINDOWS</u>                              | <input type="checkbox"/> Unknown                    |                                       |  |  |  |
| <input type="checkbox"/> Original           | <input type="checkbox"/> Other                      |                                       |  |  |  |
| <input checked="" type="checkbox"/> Altered |   |                                       |  |  |  |

ARCHITECTURAL SIGNIFICANCE

- Work of Master
- High Artistic Values
- Rep. of type, period, method of construction
- Visual Landmark
- Too new to be elig.
- Lacking integrity
- Not High Style

HISTORICAL SIGNIFICANCE

- Associated with significant person
- Associated with significant event
- Associated with development of locality

FEATURE DESCRIPTION: This basically triangular brick addition to Citizen's garage was likely built ca. 1925, when owner, Clarence Parker, also erected an auto dealership on the West 1/2 of Lots 5 and 6 of Original Minot Block 23 (see RTI85MT110). This feature extends across the alley and adjoins Parker's 1925 building. The south wall of this addition has a basement level garage entry accessed from the alley dividing Original Minot Block 1 and 1st Addition Block 23.

OTHER HISTORICAL INFORMATION:

COMMENTS/REFERENCES:

Recorded by RTI-MEM


Date 7-2-85

NDCRS SITE FORM  
Photo Section

Field Code RTI85MT003

SITS Number 32WD590

Feature 1



B.W. Photo I.D. Code RTI85MT-Roll 16 Frame 24

Feature 2



B.W. Photo I.D. Code RTI85MT-Roll 16 Frame 12

Storage Location NDCRS

Recorded By MEM

Date 12/85

NDCRS SITE FORM  
Photo Section

Field Code RT185MT003


SITS Number 32WB590

Feature 2

B.W. Photo I.D. Code RT185MT-Roll 16

Frame 27

South wall



Feature \_\_\_\_\_

B.W. Photo I.D. Code RT185MT-Roll

Frame \_\_\_\_\_

Storage Location NDCRS

Recorded By JLH

Date 12/85

I. SITE I.D.

Field Code BT 85 M T 004 SITS # State 32 County WD Site Number 591  
 1 10 11 13 15 18  
 Site Name LLOYDS LTL Twp R Sec QQQ QQ Q  
 19 38 0 1.55 8.3 24 S 7 0  
 39 40 47 48 49 50  
 Map Quad MINOT LTL<sub>a</sub> Twp<sub>a</sub> R<sub>a</sub> Sec<sub>a</sub> QQQ<sub>a</sub> QQ<sub>a</sub> Q<sub>a</sub>  
 51 68 69 70 77 78 79 80

1. N½
2. E½
3. S½
4. W½
5. NE¼
6. SE¼
7. SW¼
8. NW¼
9. C

II. SITE DESCRIPTION

City MINOT 18 4 MAIN ENTRANCE  
 1 17  
 Street # 13  
 19 23  
 Street Name VISIT SITE SITE 25 42

18 4 MAIN ENTRANCE

BUILDING MATERIALS

- 24  Unknown
- 43  Asbestos Siding/Shingle
- 44  Asphalt Siding/Shingle
- 45  Brick
- 50  Clay Tile
- 57  Composition Board
- 61  Concrete Block
- 65  Concrete, Poured/Cast
- 69  Earth/Clay
- 73  Earthen Brick
- 77  Glass, Block
- 1  Glass, Pigmented
- 4  Log
- 7  Metal, Decorative
- 10  Metal, Frame
- 14  Metal, Horiz. Siding
- 18  Metal, Sheet
- 22  Perma-Stone
- 26  Plastic, Vinyl
- 30  Pole
- 33  Stone, Cut
- 37  Stone, Uncut
- 41  Stucco/Plaster
- 45  Tarpaper
- 49  Thatch
- 52  Wood, Frame
- 56  Wood, Horz. Siding
- 60  Wood, Shingle/Shake
- 64  Wood, Vert. Siding
- 68  Other

1= struct. system

2= Primary exterior finish

3= Both 1 & 2

4= Second exterior finish

0=Unknown  
1=Known

SITE COMPONENTS FEATURE DATA  
 46  # of Features 48  Feature #  
 51  Barn 53  Const. Date  
 58  Chicken Coop 60  pre-1880  
 62  Corral/Enclosure 64  1880-1900  
 66  General Storage 68  1900-1915  
 70  Grain Storage 72  1915-1930  
 74  Privy 76  1930-1945  
 78  Well/Windmill 80  post-1945  
 2  Workshop

CONDITION SIGNIFICANCE PLAN SHAPE  
 8  Dwelling:Multiple 13  Excellent 36  Eligible  
 11  Dwelling:Sngl/Mobile 17  Good 40  Not Eligible  
 15  Dwelling:Sngl/Perm 21  Fair 44  Contributing  
 19  Hotel/Motel 25  Poor 48  Non-contrib.  
 23  Garage/Carriage House 29  Destroyed  
 27  Gravestone/Marker  
 31  Commercial/Office  
 34  Educational  
 38  Engineering Struc.  
 42  Governmental  
 46  Health Care  
 50  Industrial/Utility  
 53  Military 55  Circular  
 57  Religious 59  Irregular  
 61  Social/Recre/Arts 63  L-Shaped  
 65  Transportation 67  Polygonal  
 69  Warehouse 71  Rectangular  
 73  Other 75  Square  
 78  T-Shaped  
 3  U-Shaped  
 7  Other

Fieldwork Date 07/01/85 16  Ethnic 18  Builder  
 10 15 19  Style 21  Engineer  
 Other Info. Walt Homan, Marie Holvis, Ichell 46  Designer/Architect  
 22 45

OFFICE USE ONLY

OFFICE USE ONLY  
 Soil Association Ecozone Area Signf CR Type Verified Site Non-Site  
 41 43 44 45 46 47 48 49  
 State Registry National Register E C F T F MS Number  
 50 51 52 53 54 60



NDCRS ARCHITECTURAL SITE FORM

Field Code RTI85MT004

Page 2

SITS NUMBER 32W0591

ACCESS \_\_\_\_\_

DESCRIPTION OF SITE Original Minot Addition, Lot 7 and North 1/2 Lot 8, Block 1

SIG. FEAT. warehouse -1

NON-SIG. FEAT. \_\_\_\_\_

OWNER'S NAME, ADDRESS, AND PHONE NUMBER Lloyd J. and Mildred Kirkeidge c/o Whorley and Evenson; 13 1st St. S.E., Minot N.D.; (701) 838-5108

FEATURE # 1 NAME IN NAME BLOCK \_\_\_\_\_

| BASEMENT                                    | FOUNDATION MATERIALS                                | STORIES                               | CORNICE                                   | ROOF TYPE                                | DATING METHOD               |
|---|---|---------------------------------------|---|--|-----------------------------|
| <input checked="" type="checkbox"/> yes     | ___ Brick   | ___ 1                                 | ___ Metal                                 | ___ Gable                                | ___ Plat Map(s)             |
| ___ no                                      | ___ Concrete Block                                  | ___ 1 1/2                             | <input checked="" type="checkbox"/> Brick | ___ Hipped                               | ___ County Atlas            |
| ___ unknown                                 | ___ Fieldstone                                      | <input checked="" type="checkbox"/> 2 | ___ None                                  | ___ Deck                                 | ___ Date Block              |
| ___ other                                   | ___ Cut Stone                                       | ___ 2 1/2                             | ___ Wood                                  | ___ Gambrel                              | <u>1918</u> Sanborn Map(s)  |
|   | <input checked="" type="checkbox"/> Poured Concrete | ___ 3                                 | ___ Other                                 | <input checked="" type="checkbox"/> Flat | ___ Topo Map(s)             |
|   | ___ Refaced   | ___ Other                             |   | ___ Other                                | ___ undated Other           |
| <u>WINDOWS</u>                              | ___ Unknown   |                                       |   |  | <u>City Assessor's Card</u> |
| ___ Original                                | ___ Other   |                                       |   |  |                             |
| <input checked="" type="checkbox"/> Altered |   |                                       |   |  |                             |

ARCHITECTURAL SIGNIFICANCE

HISTORICAL SIGNIFICANCE

- |  |  |   |
|--|--|---|
| <input type="checkbox"/> Work of Master  | <input type="checkbox"/> Visual Landmark           | <input type="checkbox"/> Associated with significant person                 |
| <input type="checkbox"/> High Artistic Values                                    | <input type="checkbox"/> Too new to be elig.       | <input type="checkbox"/> Associated with significant event                  |
| <input checked="" type="checkbox"/> Rep. of type, period, method of construction | <input type="checkbox"/> Lacking integrity         | <input checked="" type="checkbox"/> Associated with development of locality |
|  | <input checked="" type="checkbox"/> Not High Style |   |

FEATURE DESCRIPTION: The store front of this 2-story commercial block was remodeled to its present condition in 1959 (City Assessor's Card). Since then, aluminum sash windows have been placed in the upper level openings. Intact details on the facade (west), which is laid in running bond, include: a parapet with a single step which frames a painted sign reading, "National Warehouse Co."; a corbeled brick cornice which supports a drip course of stone block; and stone block lugsills set in the upper level openings. Brick corner pilasters on a marble base, and corbeled courses of brick which frame the store front remain intact as well. The north, south and east (rear) elevations are all laid in American bond. The east portion of the structure drops to a single story. Three warehouse casement windows, set above a basement level garage door, pierce the rear wall.

OTHER HISTORICAL INFORMATION: Original owners of this building were Walter G. Shaw, President of the Ward County Land and Loan Co., and Arnold J. Brunner, City Treasurer (1916-1917 Tax Lists). By 1927 the National Warehouse Co., with G.G. Wood as president, occupied this edifice (1917-27 Polk's City Directories).

COMMENTS/REFERENCES:

Recorded by RTI-MEM

Date 7-2-85

NDCRS SITE FORM  
Photo Section

Field Code RTI85MT004

SITS Number 32WD591

Feature 1



B.W. Photo I.D. Code RTI85MT-Roll 16 Frame 23

Feature     

B.W. Photo I.D. Code RTI85MT-Roll Frame     

Storage Location NDCRS

Recorded By mem

Date 12/85

NDCRS SITE FORM  
Photo Section


Field Code RT185MT004

SITS Number 32WD591

Feature 1

B.W. Photo I.D. Code RT185MT-Roll 16

Frame 22



Feature \_\_\_\_\_

B.W. Photo I.D. Code RT185MT-Roll

Frame \_\_\_\_\_

Storage Location NDCRS

Recorded By JCH

Date 12/85

I

I. SITE I.D.

Field Code A7185MT109 SITS #  
 State 32 County MD Site Number 627  
 1 10 11 13 15 18  
 Site Name International. Investor LTL 0 Twp 155 R 83 Sec 24 QQQ 7 QQ 5 Q 9  
 19 38 39 40 47 48 49 50  
 Map Quad MINOT LTL<sub>a</sub> Twp<sub>a</sub> R<sub>a</sub> Sec<sub>a</sub> QQQ<sub>a</sub> QQ<sub>a</sub> Q<sub>a</sub>  
 51 68 69 70 77 78 79 80

1. N½
2. E½
3. S½
4. W½
5. NE¼
6. SE¼
7. SW¼
8. NW¼
9. C

II. SITE DESCRIPTION

City MINOT 18  MAIN ENTRANCE  
 Street #      17  
 Street Name ZIND ST NE 25 42

**SITE COMPONENTS**      **FEATURE DATA**

|  |   |   |
|--|---|---|
| 46 <input type="checkbox"/> <u>2</u> # of Features | 48 <input type="checkbox"/> Feature #   | 57 <input type="checkbox"/> Composition Board     |
| 51 <input type="checkbox"/> Barn                   | 53 <input type="checkbox"/> Const. Date | 61 <input type="checkbox"/> Concrete Block        |
| 58 <input type="checkbox"/> Chicken Coop           | 60 <input type="checkbox"/> pre-1880    | 65 <input type="checkbox"/> Concrete, Poured/Cast |
| 62 <input type="checkbox"/> Corral/Enclosure       | 64 <input type="checkbox"/> 1880-1900   | 69 <input type="checkbox"/> Earth/Clay            |
| 66 <input type="checkbox"/> General Storage        | 68 <input type="checkbox"/> 1900-1915   | 73 <input type="checkbox"/> Earthen Brick         |
| 70 <input type="checkbox"/> Grain Storage          | 72 <input type="checkbox"/> 1915-1930   | 77 <input type="checkbox"/> Glass, Block          |
| 74 <input type="checkbox"/> Privy                  | 76 <input type="checkbox"/> 1930-1945   | 1 <input type="checkbox"/> Glass, Pigmented       |
| 78 <input type="checkbox"/> Well/Windmill          | 80 <input type="checkbox"/> post-1945   | 4 <input type="checkbox"/> Log                    |
| 2 <input type="checkbox"/> Workshop                |   | 7 <input type="checkbox"/> Metal, Decorative      |

**CONDITION**

|   |  |  |
|---|--|--|
| 8 <input type="checkbox"/> Dwelling:Multiple      | 13 <input type="checkbox"/> Excellent    | 10 <input type="checkbox"/> Metal, Frame         |
| 11 <input type="checkbox"/> Dwelling:Sngl/Mobile  | 17 <input type="checkbox"/> Good         | 14 <input type="checkbox"/> Metal, Horiz. Siding |
| 15 <input type="checkbox"/> Dwelling:Sngl/Perm    | 21 <input type="checkbox"/> Fair         | 18 <input type="checkbox"/> Metal, Sheet         |
| 19 <input type="checkbox"/> Hotel/Motel           | 25 <input type="checkbox"/> Poor         | 22 <input type="checkbox"/> Perma-Stone          |
| 23 <input type="checkbox"/> Garage/Carriage House | 29 <input type="checkbox"/> Destroyed    | 26 <input type="checkbox"/> Plastic, Vinyl       |
| 27 <input type="checkbox"/> Gravestone/Marker     |  | 30 <input type="checkbox"/> Pole                 |
| 31 <input type="checkbox"/> Commercial/Office     | <b>SIGNIFICANCE</b>                      | 33 <input type="checkbox"/> Stone, Cut           |
| 34 <input type="checkbox"/> Educational           | 36 <input type="checkbox"/> Eligible     | 37 <input type="checkbox"/> Stone, Uncut         |
| 38 <input type="checkbox"/> Engineering Struc.    | 40 <input type="checkbox"/> Not Eligible | 41 <input type="checkbox"/> Stucco/Plaster       |
| 42 <input type="checkbox"/> Governmental          | 44 <input type="checkbox"/> Contributing | 45 <input type="checkbox"/> Tarpaper             |
| 46 <input type="checkbox"/> Health Care           | 48 <input type="checkbox"/> Non-contrib. | 49 <input type="checkbox"/> Thatch               |
| 50 <input type="checkbox"/> Industrial/Utility    | <b>PLAN SHAPE</b>                        | 52 <input type="checkbox"/> Wood, Frame          |
| 53 <input type="checkbox"/> Military              | 55 <input type="checkbox"/> Circular     | 56 <input type="checkbox"/> Wood, Horz. Siding   |
| 57 <input type="checkbox"/> Religious             | 59 <input type="checkbox"/> Irregular    | 60 <input type="checkbox"/> Wood, Shingle/Shake  |
| 61 <input type="checkbox"/> Social/Recre/Arts     | 63 <input type="checkbox"/> L-Shaped     | 64 <input type="checkbox"/> Wood, Vert. Siding   |
| 65 <input type="checkbox"/> Transportation        | 67 <input type="checkbox"/> Polygonal    | 68 <input type="checkbox"/> Other                |
| 69 <input type="checkbox"/> Warehouse             | 71 <input type="checkbox"/> Rectangular  |  |
| 73 <input type="checkbox"/> Other                 | 75 <input type="checkbox"/> Square       | <b>PORCH</b>                                     |
|   | 78 <input type="checkbox"/> T-Shaped     | 79 <input type="checkbox"/> Original             |
|   | 3 <input type="checkbox"/> U-Shaped      | 4 <input type="checkbox"/> Addition/Altered      |
|   | 7 <input type="checkbox"/> Other         | 8 <input type="checkbox"/> Removed/None          |

Fieldwork Date 07/18/85 16  Ethnic 18  Builder  
 10 15 19  Style 21  Engineer  
 Other Info.      22 45 46  Designer/Architect

- 1= struct. system
- 2= Primary exterior finish
- 3= Both 1 & 2
- 4= Second exterior finish
- 0=Unknown
- 1=Known

OFFICE USE ONLY

**OFFICE USE ONLY**

|                     |                     |            |                     |                     |          |
|---------------------|---------------------|------------|---------------------|---------------------|----------|
| Soil Association    | Ecozone             | Area Signf | CR Type             | Verified Site       | Non-Site |
| <u>41</u> <u>43</u> | <u>44</u> <u>45</u> | <u>46</u>  | <u>47</u> <u>48</u> | <u>49</u>           |          |
| State Registry      | National Register   | E C F      | T F                 | MS Number           |          |
| <u>50</u>           | <u>51</u>           | <u>52</u>  | <u>53</u>           | <u>54</u> <u>60</u> |          |



I. SITE I.D.

Field Code R7185MT109 SITS # State County Site Number  
1 10 32 W.D. 627  
11 13 15 18  
Site Name LTL Twp R Sec QQQ QQ Q  
19 38 39 40 47 48 49 50  
Map Quad LTL<sub>a</sub> Twp<sub>a</sub> R<sub>a</sub> Sec<sub>a</sub> QQQ<sub>a</sub> QQ<sub>a</sub> Q<sub>a</sub>  
51 68 69 70 77 78 79 80

1. N½
2. E½
3. S½
4. W½
5. NE¼
6. SE¼
7. SW¼
8. NW¼
9. C

II. SITE DESCRIPTION

City MILNOT 17  
1

Street # 19 23

Street Name 2ND ST NE 25 42

18 Z MAIN ENTRANCE

BUILDING MATERIALS

- 24  Unknown
- 43  Asbestos Siding/Shingle
- 44  Asphalt Siding/Shingle
- 45  Brick
- 50  Clay Tile
- 57  Composition Board
- 61  Concrete Block
- 65  Concrete, Poured/Cast
- 69  Earth/Clay
- 73  Earthen Brick
- 77  Glass, Block
- 1  Glass, Pigmented
- 4  Log
- 7  Metal, Decorative
- 10  Metal, Frame
- 14  Metal, Horiz. Siding
- 18  Metal, Sheet
- 22  Perma-Stone
- 26  Plastic, Vinyl
- 30  Pole
- 33  Stone, Cut
- 37  Stone, Uncut
- 41  Stucco/Plaster
- 45  Tarpaper
- 49  Thatch
- 52  Wood, Frame
- 56  Wood, Horz. Siding
- 60  Wood, Shingle/Shake
- 64  Wood, Vert. Siding
- 68  Other

1= struct. system

2= Primary exterior finish

3= Both 1 & 2

4= Second exterior finish

0=Unknown  
1=Known

- SITE COMPONENTS
- 46  # of Features
  - 51  Barn
  - 58  Chicken Coop
  - 62  Corral/Enclosure
  - 66  General Storage
  - 70  Grain Storage
  - 74  Privy
  - 78  Well/Windmill
  - 2  Workshop

- FEATURE DATA
- 48  Feature #
  - 53  Const. Date
  - 60  pre-1880
  - 64  1880-1900
  - 68  1900-1915
  - 72  1915-1930
  - 76  1930-1945
  - 80  post-1945

- 8  Dwelling: Multiple
- 11  Dwelling: Sngl/Mobile
- 15  Dwelling: Sngl/Perm
- 19  Hotel/Motel
- 23  Garage/Carriage House
- 27  Gravestone/Marker
- 31  Commercial/Office
- 34  Educational
- 38  Engineering Struc.
- 42  Governmental
- 46  Health Care
- 50  Industrial/Utility
- 53  Military
- 57  Religious
- 61  Social/Recre/Arts
- 65  Transportation
- 69  Warehouse
- 73  Other

- CONDITION
- 13  Excellent
  - 17  Good
  - 21  Fair
  - 25  Poor
  - 29  Destroyed
- SIGNIFICANCE
- 36  Eligible
  - 40  Not Eligible
  - 44  Contributing
  - 48  Non-contrib.

- PLAN SHAPE
- 55  Circular
  - 59  Irregular
  - 63  L-Shaped
  - 67  Polygonal
  - 71  Rectangular
  - 75  Square
  - 78  T-Shaped
  - 3  U-Shaped
  - 7  Other

- PORCH
- 79  Original
  - 4  Addition/Altered
  - 8  Removed/None

Fieldwork Date 07/18/85  
10 15

16  Ethnic 18  Builder  
19  Style 21  Engineer  
46  Designer/Architect

Other Info. 22 45

OFFICE USE ONLY

OFFICE USE ONLY

| Soil Association    | Ecozone             | Area Signf | CR Type   | Verified Site | Non-Site  |
|---------------------|---------------------|------------|-----------|---------------|-----------|
| <u>41</u> <u>43</u> | <u>44</u> <u>45</u> | <u>46</u>  | <u>47</u> | <u>48</u>     | <u>49</u> |
| State Registry      | National Register   | E C F      | T F       | MS Number     |           |
| <u>50</u>           | <u>51</u>           | <u>52</u>  | <u>53</u> | <u>54</u>     | <u>60</u> |

Field Code RTI85MT109

Page 2

SITS NUMBER 32WD627

ACCESS \_\_\_\_\_

DESCRIPTION OF SITE First Addition to Minot, Block 22, Lots 3-5, N 15' 6"

SIG. FEAT. warehouse -1; commerical block 2

NON-SIG. FEAT. \_\_\_\_\_

OWNER'S NAME, ADDRESS, AND PHONE NUMBER R & F Reality Co.; 1000 B 20th Ave. N.W. #7, Minot, N.D.; phone number not available

FEATURE # 1 NAME IN NAME BLOCK \_\_\_\_\_

| BASEMENT                                    | FOUNDATION MATERIALS                                | STORIES                                   | CORNICE                                   | ROOF TYPE                                | DATING METHOD                           |
|---|---|---|---|--|---|
| <input checked="" type="checkbox"/> yes     | Brick   | <u>1</u>                                  | <u>Metal</u>                              | <u>Gable</u>                             | <u>Plat Map(s)</u>                      |
| <input type="checkbox"/> no                 | <input type="checkbox"/> Concrete Block             | <input type="checkbox"/> 1 1/2            | <input checked="" type="checkbox"/> Brick | <input type="checkbox"/> Hipped          | <input type="checkbox"/> County Atlas   |
| <input type="checkbox"/> unknown            | <input type="checkbox"/> Fieldstone                 | <input type="checkbox"/> 2                | <input type="checkbox"/> None             | <input type="checkbox"/> Deck            | <u>1910</u> Date Block                  |
| <input type="checkbox"/> other              | <input type="checkbox"/> Cut Stone                  | <input type="checkbox"/> 2 1/2            | <input type="checkbox"/> Wood             | <input type="checkbox"/> Gambrel         | <input type="checkbox"/> Sanborn Map(s) |
|   | <input checked="" type="checkbox"/> Poured Concrete | <input type="checkbox"/> 3                | <input type="checkbox"/> Other            | <input checked="" type="checkbox"/> Flat | <input type="checkbox"/> Topo Map(s)    |
|   | <input type="checkbox"/> Refaced                    | <input checked="" type="checkbox"/> Other |   | <input type="checkbox"/> Other           | <input type="checkbox"/> Other          |
|   | <input type="checkbox"/> Unknown                    | <u>5</u>                                  |   |  |   |
| <u>WINDOWS</u>                              | <input type="checkbox"/> Other                      |   |   |  |   |
| <input type="checkbox"/> Original           |   |   |   |  |   |
| <input checked="" type="checkbox"/> Altered |   |   |   |  |   |

ARCHITECTURAL SIGNIFICANCE

HISTORICAL SIGNIFICANCE

- |  |  |   |
|--|--|---|
| <input type="checkbox"/> Work of Master  | <input type="checkbox"/> Visual Landmark     | <input type="checkbox"/> Associated with significant person                 |
| <input type="checkbox"/> High Artistic Values                                    | <input type="checkbox"/> Too new to be elig. | <input type="checkbox"/> Associated with significant event                  |
| <input checked="" type="checkbox"/> Rep. of type, period, method of construction | <input type="checkbox"/> Lacking integrity   | <input checked="" type="checkbox"/> Associated with development of locality |
|  | <input type="checkbox"/> Not High Style      |   |

FEATURE DESCRIPTION: The International Harvester Co. warehouse is a 5-story rectangular (almost square) brick structure supported by a concrete foundation. The glazed brown brick (in running bond) of the front facade (east) returns about 20' along the north and south sides. The rest of the perimeter walls are of common brick in American bond. The Renaissance Revival facade is designated in the manner of a Palazzo. It sits on the elevated, tooled limestone base. The first floor, topped by a limestone belt course, simulates the fortified (continued)

OTHER HISTORICAL INFORMATION: International Harvester Co. established itself early in Minot, having a sales outlet at this location as early as 1905 (Polk's City Directory). Thomas P. Mulick was agent. This building was constructed in 1910, clearly as a wholesale outlet for farm implement dealer's throughout the area. For example, in 1905, there were 3 other farm implement dealers in Minot and 42 others in (Imperial) Ward Co. not to mention all the dealers in neighboring counties. Many of these dealers sold International Harvester equipment and relied on the Minot Wholesale warehouse for their supply. International Harvester occupied this building until about 1960. It is currently occupied by Kedney Moving Co. on the 1st floor and by Voeller's Furniture & Carpet Co., on the others.

COMMENTS/REFERENCES:

Recorded by RTI-FLQ

Date 7-18-85

## Continuation Form

SITS Number 32W0627

Item No.: FEATURE DESCRIPTION (RTI85MT109; Feature 1)

Palazzo stone masonry first floor by repeating the pattern of one recessed brick course and three raised courses. The main entry, not centered, is identified by a large brick stylized surrounds with three transom windows beneath a limestone cornice. The door is the only exterior feature not original to this building. The upper four floors are divided into flanking pavillions and 4 central bays separated by pilasters with stylized capitals. The flanking window openings have 6/1 double-sash and the 4 bays have paired 6/1 double-hung windows on all floors. Spandrel panels in the bays have simple rectangular panels deliniated by corbelled brick. The other three elevations (6 bays on the west and 7 bays on the north and south) are simple brick planer surfaces, but they do feature the same window configuration: single 6/1 double hung flank sets of paired 6/1's. All window openings throughout the building have limestone lug sills. The south (trackside) and west sides of the building have a large timber and plank, L-shaped loading dock extending along the west half of the south side, the entire west side and extending about 40 feet beyond the northwest corner with a ramp to grade. This loading dock is covered by a broad canopy supported by cantilevered steel trussed brackets secured to the warehouse. The interior of the warehouse is of timber post and beam construction with 18" x 18" posts and 8" x 12" beams at the top floor and roof. The offices in the east quarter and the first floor and almost the entire second floor still feature original ornate pressed metal ceilings and many of the original partitions. In these finished sections of the building, the massive structural columns are adorned with stylized wood "capitals". There is a penthouse at the southwest corner of the warehouse which houses the freight elevator lift mechanism. The freight elevator was manufactured by Gust Lanerquist of Minneapolis (marker's plate). The exterior steel fire escape on the north side was manufactured by C. W. Olson Manufacturing Co. of Minneapolis (marker's plate). Both of these features help depict the fact that Minot was essentially a warehouse and distribution center tributary to Minneapolis which was North Dakota's industrial center.

This warehouse has excellent integrity, having sustained only minimal alterations at the front door and in the office areas.

Recorded by: RTI-

Date: \_\_\_\_\_

I. SITE I.D.

Field Code RT185MT109  
 State 3.2 County WD Site Number 627  
 Site Name \_\_\_\_\_  
 Map Quad \_\_\_\_\_  
 LTL Twp R Sec QQQ QQ Q  
 19 \_\_\_\_\_ 38 \_\_\_\_\_ 39 40 \_\_\_\_\_ 47 \_\_\_\_\_ 48 49 50  
 LTL<sub>a</sub> Twp<sub>a</sub> R<sub>a</sub> Sec<sub>a</sub> QQQ<sub>a</sub> QQ<sub>a</sub> Q<sub>a</sub>  
 51 \_\_\_\_\_ 68 \_\_\_\_\_ 69 70 \_\_\_\_\_ 77 \_\_\_\_\_ 78 79 80

1. N½
2. E½
3. S½
4. W½
5. NE¼
6. SE¼
7. SW¼
8. NW¼
9. C

II. SITE DESCRIPTION

City MILNORT 18 2 MAIN ENTRANCE  
 Street # 19 19 \_\_\_\_\_ 23 \_\_\_\_\_  
 Street Name 2ND ST N E 25 \_\_\_\_\_ 42 \_\_\_\_\_  
**SITE COMPONENTS**  
 46  # of Features  
 51  Barn  
 58  Chicken Coop  
 62  Corral/Enclosure  
 66  General Storage  
 70  Grain Storage  
 74  Privy  
 78  Well/Windmill  
 2  Workshop  
 8  Dwelling:Multiple  
 11  Dwelling:Sngl/Mobile  
 15  Dwelling:Sngl/Perm  
 19  Hotel/Motel  
 23  Garage/Carriage House  
 27  Gravestone/Marker  
 31  Commercial/Office  
 34  Educational  
 38  Engineering Struc.  
 42  Governmental  
 46  Health Care  
 50  Industrial/Utility  
 53  Military  
 57  Religious  
 61  Social/Recre/Arts  
 65  Transportation  
 69  Warehouse  
 73  Other  
**FEATURE DATA**  
 48  Feature #  
 53  Const. Date  
 60  pre-1880  
 64  1880-1900  
 68  1900-1915  
 72  1915-1930  
 76  1930-1945  
 80  post-1945  
**CONDITION**  
 13  Excellent  
 17  Good  
 21  Fair  
 25  Poor  
 29  Destroyed  
**SIGNIFICANCE**  
 36  Eligible  
 40  Not Eligible  
 44  Contributing  
 48  Non-contrib.  
**PLAN SHAPE**  
 55  Circular  
 59  Irregular  
 63  L-Shaped  
 67  Polygonal  
 71  Rectangular  
 75  Square  
 78  T-Shaped  
 3  U-Shaped  
 7  Other  
**BUILDING MATERIALS**  
 24  Unknown  
 43  Asbestos Siding/Shingle  
 44  Asphalt Siding/Shingle  
 45  Brick  
 50  Clay Tile  
 57  Composition Board  
 61  Concrete Block  
 65  Concrete, Poured/Cast  
 69  Earth/Clay  
 73  Earthen Brick  
 77  Glass, Block  
 1  Glass, Pigmented  
 4  Log  
 7  Metal, Decorative  
 10  Metal, Frame  
 14  Metal, Horiz. Siding  
 18  Metal, Sheet  
 22  Perma-Stone  
 26  Plastic, Vinyl  
 30  Pole  
 33  Stone, Cut  
 37  Stone, Uncut  
 41  Stucco/Plaster  
 45  Tarpaper  
 49  Thatch  
 52  Wood, Frame  
 56  Wood, Horz. Siding  
 60  Wood, Shingle/Shake  
 64  Wood, Vert. Siding  
 68  Other  
**PORCH**  
 79  Original  
 4  Addition/Altered  
 8  Removed/None  
 Fieldwork Date 10/7/1985  
 Other Info. \_\_\_\_\_  
 16  Ethnic 18  Builder  
 19  Style 21  Engineer  
 46  Designer/Architect

1= struct. system

2= Primary exterior finish

3= Both 1 & 2

4= Second exterior finish

0=Unknown  
1=Known

OFFICE USE ONLY

OFFICE USE ONLY  
 Soil Association Ecozone Area Signf CR Type Verified Site Non-Site  
 41 43 \_\_\_\_\_ 44 45 \_\_\_\_\_ 46 \_\_\_\_\_ 47 \_\_\_\_\_ 48 \_\_\_\_\_ 49 \_\_\_\_\_  
 State Registry National Register E C F T F MS Number  
 50 \_\_\_\_\_ 51 \_\_\_\_\_ 52 \_\_\_\_\_ 53 \_\_\_\_\_ 54 \_\_\_\_\_ 60 \_\_\_\_\_



NDCRS ARCHITECTURAL SITE FORM

Field Code RTI85MT109

Page 2

SITS NUMBER 32W0627

ACCESS \_\_\_\_\_

DESCRIPTION OF SITE \_\_\_\_\_

SIG. FEAT. \_\_\_\_\_

NON-SIG. FEAT. \_\_\_\_\_

OWNER'S NAME, ADDRESS, AND PHONE NUMBER \_\_\_\_\_

FEATURE # 2 NAME IN NAME BLOCK \_\_\_\_\_

| BASEMENT                                    | FOUNDATION MATERIALS                                | STORIES                               | CORNICE                                   | ROOF TYPE                                | DATING METHOD                                       |
|---|---|---------------------------------------|---|--|---|
| <input type="checkbox"/> yes                | <input type="checkbox"/> Brick                      | <input checked="" type="checkbox"/> 1 | <input type="checkbox"/> Metal            | <input type="checkbox"/> Gable           | <input type="checkbox"/> Plat Map(s)                |
| <input checked="" type="checkbox"/> no      | <input type="checkbox"/> Concrete Block             | <input type="checkbox"/> 1 1/2        | <input checked="" type="checkbox"/> Brick | <input type="checkbox"/> Hipped          | <input type="checkbox"/> County Atlas               |
| <input type="checkbox"/> unknown            | <input type="checkbox"/> Fieldstone                 | <input type="checkbox"/> 2            | <input type="checkbox"/> None             | <input type="checkbox"/> Deck            | <input type="checkbox"/> Date Block                 |
| <input type="checkbox"/> other              | <input type="checkbox"/> Cut Stone                  | <input type="checkbox"/> 2 1/2        | <input type="checkbox"/> Wood             | <input type="checkbox"/> Gambrel         | <u>1932</u> <input type="checkbox"/> Sanborn Map(s) |
|   | <input checked="" type="checkbox"/> Poured Concrete | <input type="checkbox"/> 3            | <input type="checkbox"/> Other            | <input checked="" type="checkbox"/> Flat | <input type="checkbox"/> Topo Map(s)                |
|   | <input type="checkbox"/> Refaced                    | <input type="checkbox"/> Other        |   | <input type="checkbox"/> Other           | <input type="checkbox"/> Other                      |
| <input type="checkbox"/> Unknown            |   |                                       |   |  |   |
| <b>WINDOWS</b>                              | <input type="checkbox"/> Unknown                    |                                       |   |  |   |
| <input type="checkbox"/> Original           | <input type="checkbox"/> Other                      |                                       |   |  |   |
| <input checked="" type="checkbox"/> Altered |   |                                       |   |  |   |

ARCHITECTURAL SIGNIFICANCE

HISTORICAL SIGNIFICANCE

- |  |  |   |
|--|--|---|
| <input type="checkbox"/> Work of Master  | <input type="checkbox"/> Visual Landmark     | <input type="checkbox"/> Associated with significant person                 |
| <input type="checkbox"/> High Artistic Values                                    | <input type="checkbox"/> Too new to be elig. | <input type="checkbox"/> Associated with significant event                  |
| <input checked="" type="checkbox"/> Rep. of type, period, method of construction | <input type="checkbox"/> Lacking integrity   | <input checked="" type="checkbox"/> Associated with development of locality |
|  | <input type="checkbox"/> Not High Style      |   |

FEATURE DESCRIPTION: This rectangular brick bearing wall structure has an intact brick facade with limestone base, pilaster tops and coping. However, openings in the facade have been altered. The windows in the center and north bay which were originally industrial sash, have been filled with concrete block and covered with steel mesh. The south bay, which originally had a set of bi-fold shop doors, now has a diagonally recessed concrete block entry. The south side of the building adjoins the International Harvester warehouse. West and north elevations are common brick laid in American bond. Original industrial sash are still in place in the rear (west).

OTHER HISTORICAL INFORMATION: This property had been owned by International Harvester from prior to the construction of this building until about 1960. Its original function may have been that shop/garage for the local International Harvester dealership appended to the warehouse. Sanborn Maps indicate that it was constructed between 1926 and 1932.

COMMENTS/REFERENCES:


Recorded by RTI-FLQ Date 7-18-85

NDCRS SITE FORM  
Photo Section

Field Code RTI85MT109

SITS Number 32W0627

Feature 1



B.W. Photo I.D. Code RTI85MT-Roll 21 Frame 18

Feature 1



B.W. Photo I.D. Code RTI85MT-Roll 21 Frame 15

Storage Location NDCRS

Recorded By MEM

Date 12/85

NDCRS SITE FORM  
Photo Section

Field Code RTI85MT109

SITS Number 32W0627


Feature 1



B.W. Photo I.D. Code RTI85MT-Roll 21 Frame 20

Feature 1

Interior



B.W. Photo I.D. Code RTI85MT-Roll 33 Frame 35A

Storage Location NDCRS

Recorded By MEM

Date 12/85

NDCRS SITE FORM  
Photo Section


Field Code RT185MT 109

SITS Number 32W0627

Feature 1

B.W. Photo I.D. Code RT185MT-Roll 21

Frame 19



Feature 1

B.W. Photo I.D. Code RT185MT-Roll 33

Frame 23A

Interior

Storage Location NDCRS

Recorded By JLH


Date 12/85

NDCRS SITE FORM  
Photo Section

Field Code RTI85MT109


SITS Number 32WD627

Feature 2



B.W. Photo I.D. Code RTI85MT-Roll33 Frame 154

Feature 2



B.W. Photo I.D. Code RTI85MT-Roll33 Frame 134

Storage Location NDCRS

Recorded By MEM

Date 12/85



I. SITE I.D.

SITS #

Field Code R.T. 18 S.M.T. 16.0  
 State 32 County W.D. Site Number 1646  
 1 10 11 13 15 18  
 Site Name White's LTL 0 Twp 15S R 23 Sec 24 QQQ 6 QQ 5 Q 8  
 19 38 39 40 47 48 49 50  
 Map Quad MINOT LTL<sub>a</sub> Twp<sub>a</sub> R<sub>a</sub> Sec<sub>a</sub> QQQ<sub>a</sub> QQ<sub>a</sub> Q<sub>a</sub>  
 51 68 69 70 77 78 79 80

1. N½
2. E½
3. S½
4. W½
5. NE¼
6. SE¼
7. SW¼
8. NW¼
9. C

II. SITE DESCRIPTION

City MINOT 1 17

Street # 10 19 23

Street Name BIRD ST. N.E. 25 42

184 MAIN ENTRANCE

BUILDING MATERIALS

**SITE COMPONENTS**  
 46  # of Features  
 51  Barn  
 58  Chicken Coop  
 62  Corral/Enclosure  
 66  General Storage  
 70  Grain Storage  
 74  Privy  
 78  Well/Windmill  
 2  Workshop

**FEATURE DATA**  
 48  Feature #  
 53 119 124 Const. Date  
 60  pre-1880  
 64  1880-1900  
 68  1900-1915  
 72  1915-1930  
 76  1930-1945  
 80  post-1945

24  Unknown  
 43  Asbestos Siding/Shingle  
 44  Asphalt Siding/Shingle  
 45  Brick  
 50  Clay Tile  
 57  Composition Board  
 61  Concrete Block  
 65  Concrete, Poured/Cast  
 69  Earth/Clay  
 73  Earthen Brick  
 77  Glass, Block  
 1  Glass, Pigmented  
 4  Log  
 7  Metal, Decorative  
 10  Metal, Frame  
 14  Metal, Horiz. Siding  
 18  Metal, Sheet  
 22  Perma-Stone  
 26  Plastic, Vinyl  
 30  Pole  
 33  Stone, Cut  
 37  Stone, Uncut  
 41  Stucco/Plaster  
 45  Tarpaper  
 49  Thatch  
 52  Wood, Frame  
 56  Wood, Horiz. Siding  
 60  Wood, Shingle/Shake  
 64  Wood, Vert. Siding  
 68  Other

**CONDITION**  
 13  Excellent  
 17  Good  
 21  Fair  
 25  Poor  
 29  Destroyed

**SIGNIFICANCE**  
 36  Eligible  
 40  Not Eligible  
 44  Contributing  
 48  Non-contrib.

**PLAN SHAPE**  
 55  Circular  
 59  Irregular  
 63  L-Shaped  
 67  Polygonal  
 71  Rectangular  
 75  Square  
 78  T-Shaped  
 3  U-Shaped  
 7  Other

Fieldwork Date 07/17/85 10 15  
 Other Info. 16 19 46 18 21 46  
 22 45

- 1= struct. system  
 2= Primary exterior finish  
 3= Both 1 & 2  
 4= Second exterior finish  
 0=Unknown  
 1=Known

OFFICE USE ONLY

OFFICE USE ONLY  
 Soil Association Ecozone Area Signf CR Type Verified Site Non-Site  
 41 43 44 45 46 47 48 49  
 State Registry National Register E C F T F MS Number  
 50 51 52 53 54 60

NDCRS ARCHITECTURAL SITE FORM

Field Code RTI85MT160

Page 2

SITS NUMBER 32W0646

ACCESS \_\_\_\_\_

DESCRIPTION OF SITE Ramstads 2nd, Lot 12 less East 24' and Lot 13 less a portion, Block 2

SIG. FEAT. ice cream plant -1

NON-SIG. FEAT. \_\_\_\_\_

OWNER'S NAME, ADDRESS, AND PHONE NUMBER Mary C. White, c/o Paul Horn; 909-21st. St. N.W., Minot, N.D.; (701) 838-6797

FEATURE # 1 NAME IN NAME BLOCK \_\_\_\_\_

| BASEMENT                                    | FOUNDATION MATERIALS                                | STORIES                               | CORNICE                                   | ROOF TYPE                                | DATING METHOD                                 |
|---|---|---------------------------------------|---|--|---|
| <input checked="" type="checkbox"/> yes     | <input type="checkbox"/> Brick                      | <input checked="" type="checkbox"/> 1 | <input type="checkbox"/> Metal            | <input type="checkbox"/> Gable           | <input type="checkbox"/> Plat Map(s)          |
| <input type="checkbox"/> no                 | <input type="checkbox"/> Concrete Block             | <input type="checkbox"/> 1 1/2        | <input checked="" type="checkbox"/> Brick | <input type="checkbox"/> Hipped          | <input type="checkbox"/> County Atlas         |
| <input type="checkbox"/> unknown            | <input type="checkbox"/> Fieldstone                 | <input type="checkbox"/> 2            | <input type="checkbox"/> None             | <input type="checkbox"/> Deck            | <input type="checkbox"/> Date Block           |
| <input type="checkbox"/> other              | <input type="checkbox"/> Cut Stone                  | <input type="checkbox"/> 2 1/2        | <input type="checkbox"/> Wood             | <input type="checkbox"/> Gambrel         | <input type="checkbox"/> Sanborn Map(s)       |
|   | <input checked="" type="checkbox"/> Poured Concrete | <input type="checkbox"/> 3            | <input type="checkbox"/> Other            | <input checked="" type="checkbox"/> Flat | <input type="checkbox"/> Topo Map(s)          |
|   | <input type="checkbox"/> Refaced                    | <input type="checkbox"/> Other        |   | <input type="checkbox"/> Other           | <input type="checkbox"/> undated Other        |
|   | <input type="checkbox"/> Unknown                    |                                       |   |  | <input type="checkbox"/> City Assessor's Card |
|   | <input type="checkbox"/> Other                      |                                       |   |  |   |
| WINDOWS                                     |   |                                       |   |  |   |
| <input type="checkbox"/> Original           |   |                                       |   |  |   |
| <input checked="" type="checkbox"/> Altered |   |                                       |   |  |   |

ARCHITECTURAL SIGNIFICANCE

- Work of Master
- High Artistic Values
- Rep. of type, period, method of construction
- Visual Landmark
- Too new to be elig.
- Lacking integrity
- Not High Style

HISTORICAL SIGNIFICANCE

- Associated with significant person
- Associated with significant event
- Associated with development of locality

FEATURE DESCRIPTION: This 1-story rectangular brick structure appears to be largely intact with the exception of the in-filled transoms over the front 3/3 double-hung windows. Decorative features on the facade include a small bracketed cornice overdoor and light brown brick soldier course banding patterns above the windows and door. The rest of the facade brick is dark brown and in running bond; the other three walls are of common brick in American bond, presently painted tan. There is a loading dock covered by a wood frame canopy along the north side. A prominent square brick chimney still bears the words "White's Ice Cream".

OTHER HISTORICAL INFORMATION: This building was built by White's Ice Cream, Eldon White, proprietor. His business had been at 501 2nd St. NW prior to construction of this building. Other members of the family who worked for the business included Eldon Jr., a drive and Frank, a salesman (1922, 1924 Polk's City Directory).

COMMENTS/REFERENCES:

Recorded by RTI-FLQ


Date 7-17-85

NDCRS SITE FORM  
Photo Section

Field Code RTI85MT160


SITS Number 32W0646

Feature 1



B.W. Photo I.D. Code RTI85MT-Roll 28 Frame 28

Feature 1



B.W. Photo I.D. Code RTI85MT-Roll 28 Frame 22

Storage Location NDCRS

Recorded By JLN

Date 12/85

ARCHITECTURAL SITES

I. SITE I.D.

Field Code RT125MT585 SITS # State 32 County W.D. Site Number 652  
 1 10 11 13 15 18  
 Site Name Minot Flour Mill LTL Twp R Sec QQQ QQ Q  
 19 38 0 155 83 13 6 6 7  
 Map Quad MINOT LTL<sub>a</sub> Twp<sub>a</sub> R<sub>a</sub> Sec<sub>a</sub> QQQ<sub>a</sub> QQ<sub>a</sub> Q<sub>a</sub>  
 51 68 69 70 77 78 79 80

1. N½
2. E½
3. S½
4. W½
5. NE¼
6. SE¼
7. SW¼
8. NW¼
9. C

II. SITE DESCRIPTION

City MINOT 18  MAIN ENTRANCE  
 Street # 100  
 Street Name BIRD ST W E  
 19 23 25 42

**SITE COMPONENTS**  
 46  # of Features  
 51  Barn  
 58  Chicken Coop  
 62  Corral/Enclosure  
 66  General Storage  
 70  Grain Storage  
 74  Privy  
 78  Well/Windmill  
 2  Workshop

**FEATURE DATA**  
 48  Feature #  
 53  Const. Date  
 60  pre-1880  
 64  1880-1900  
 68  1900-1915  
 72  1915-1930  
 76  1930-1945  
 80  post-1945

**CONDITION**  
 13  Excellent  
 17  Good  
 21  Fair  
 25  Poor  
 29  Destroyed

**SIGNIFICANCE**  
 36  Eligible  
 40  Not Eligible  
 44  Contributing  
 48  Non-contrib.

**PLAN SHAPE**  
 55  Circular  
 59  Irregular  
 63  L-Shaped  
 67  Polygonal  
 71  Rectangular  
 75  Square  
 78  T-Shaped  
 3  U-Shaped  
 7  Other

**BUILDING MATERIALS**  
 24  Unknown  
 43  Asbestos Siding/Shingle  
 44  Asphalt Siding/Shingle  
 45  Brick  
 50  Clay Tile  
 57  Composition Board  
 61  Concrete Block  
 65  Concrete, Poured/Cast  
 69  Earth/Clay  
 73  Earthen Brick  
 77  Glass, Block  
 1  Glass, Pigmented  
 4  Log  
 7  Metal, Decorative  
 10  Metal, Frame  
 14  Metal, Horiz. Siding  
 18  Metal, Sheet  
 22  Perma-Stone  
 26  Plastic, Vinyl  
 30  Pole  
 33  Stone, Cut  
 37  Stone, Uncut  
 41  Stucco/Plaster  
 45  Tarpaper  
 49  Thatch  
 52  Wood, Frame  
 56  Wood, Horz. Siding  
 60  Wood, Shingle/Shake  
 64  Wood, Vert. Siding  
 68  Other

**PORCH**  
 79  Original  
 4  Addition/Altered  
 8  Removed/None

Fieldwork Date 06/23/85  
 10 15  
 Other Info. \_\_\_\_\_  
 22 45

16  Ethnic 18  Builder  
 19  Style 21  Engineer  
 46  Designer/Architect

1= struct. system

2= Primary exterior finish

3= Both 1 & 2

4= Second exterior finish

0=Unknown  
 1=Known

OFFICE USE ONLY

OFFICE USE ONLY  
 Soil Association Ecozone Area Signf CR Type Verified Site Non-Site  
 41 43 44 45 46 47 48 49  
 State Registry National Register E C F T F MS Number  
 50 51 52 53 54 60

Date Coded



ARCHITECTURAL SITES

RG 16A17-24

I. SITE I.D.

Field Code R.T.L.S.M.T.S.G.S. SITS #  
 State 32 County WD Site Number 1652  
 1 10 11 13 15 18  
 Site Name \_\_\_\_\_ LTL Twp R Sec QQQ QQ Q  
 19 \_\_\_\_\_ 38 39 40 \_\_\_\_\_ 47 48 49 50  
 Map Quad \_\_\_\_\_ LTL<sub>a</sub> Twp<sub>a</sub> R<sub>a</sub> Sec<sub>a</sub> QQQ<sub>a</sub> QQ<sub>a</sub> Q<sub>a</sub>  
 51 \_\_\_\_\_ 68 69 70 \_\_\_\_\_ 77 78 79 80

1. N½
2. E½
3. S½
4. W½
5. NE¼
6. SE¼
7. SW¼
8. NW¼
9. C

II. SITE DESCRIPTION

City Milwaukee 18  MAIN ENTRANCE  
 Street # 400  
 Street Name BIRD SA WIE

BUILDING MATERIALS

- 24  Unknown
- 43  Asbestos Siding/Shingle
- 44  Asphalt Siding/Shingle
- 45  Brick
- 50  Clay Tile
- 57  Composition Board
- 61  Concrete Block
- 65  Concrete, Poured/Cast
- 69  Earth/Clay
- 73  Earthen Brick
- 77  Glass, Block
- 1  Glass, Pigmented
- 4  Log
- 7  Metal, Decorative
- 10  Metal, Frame
- 14  Metal, Horiz. Siding
- 18  Metal, Sheet
- 22  Perma-Stone
- 26  Plastic, Vinyl
- 30  Pole
- 33  Stone, Cut
- 37  Stone, Uncut
- 41  Stucco/Plaster
- 45  Tarpaper
- 49  Thatch
- 52  Wood, Frame
- 56  Wood, Horz. Siding
- 60  Wood, Shingle/Shake
- 64  Wood, Vert. Siding
- 68  Other

1= struct. system

2= Primary exterior finish

3= Both 1 & 2

4= Second exterior finish

0=Unknown  
1=Known

SITE COMPONENTS FEATURE DATA  
 46  # of Features 48  Feature #  
 51  Barn 53  Const. Date  
 58  Chicken Coop 60  pre-1880  
 62  Corral/Enclosure 64  1880-1900  
 66  General Storage 68  1900-1915  
 70  Grain Storage 72  1915-1930  
 74  Privy 76  1930-1945  
 78  Well/Windmill 80  post-1945  
 2  Workshop

CONDITION  
 8  Dwelling: Multiple  
 11  Dwelling: Sngl/Mobile  
 15  Dwelling: Sngl/Perm  
 19  Hotel/Motel  
 23  Garage/Carriage House  
 27  Gravestone/Marker  
 31  Commercial/Office  
 34  Educational  
 38  Engineering Struc.  
 42  Governmental  
 46  Health Care  
 50  Industrial/Utility  
 53  Military  
 57  Religious  
 61  Social/Recre/Arts  
 65  Transportation  
 69  Warehouse  
 73  Other

SIGNIFICANCE  
 13  Excellent  
 17  Good  
 21  Fair  
 25  Poor  
 29  Destroyed  
 36  Eligible  
 40  Not Eligible  
 44  Contributing  
 48  Non-contrib.

PLAN SHAPE  
 55  Circular  
 59  Irregular  
 63  L-Shaped  
 67  Polygonal  
 71  Rectangular  
 75  Square  
 78  T-Shaped  
 3  U-Shaped  
 7  Other

Fieldwork Date 10/6/23/8/5 16  Ethnic 18  Builder  
 Other Info. FLOOR MILL 19  Style 21  Engineer  
 22 \_\_\_\_\_ 45 \_\_\_\_\_ 46  Designer/Architect

OFFICE USE ONLY

OFFICE USE ONLY  
 Soil Association Ecozone Area Signf CR Type Verified Site Non-Site  
 41 43 44 45 46 47 48 49  
 State Registry National Register E C F T F MS Number  
 50 51 52 53 54 60

NDCRS ARCHITECTURAL SITE FORM

Field Code RTI85MT585

Page 2

SITS NUMBER 32W0652

ACCESS on north side of BN mainline just east of river bridge

DESCRIPTION OF SITE BN right-of-way

SIG. FEAT. flour mill -1; grain elevator -2

NON-SIG. FEAT. \_\_\_\_\_

OWNER'S NAME, ADDRESS, AND PHONE NUMBER Souris Valley Feed and Seed, Inc.; 400 3rd St. NE; (701) 852-1298

FEATURE # 1 NAME IN NAME BLOCK \_\_\_\_\_

| <u>BASEMENT</u>                             | <u>FOUNDATION MATERIALS</u>                         | <u>STORIES</u>                            | <u>CORNICE</u>                           | <u>ROOF TYPE</u>                          | <u>DATING METHOD</u>                    |
|---|---|---|--|---|---|
| <input type="checkbox"/> yes                | <input type="checkbox"/> Brick                      | <input type="checkbox"/> 1                | <input type="checkbox"/> Metal           | <input checked="" type="checkbox"/> Gable | <input type="checkbox"/> Plat Map(s)    |
| <input checked="" type="checkbox"/> no      | <input type="checkbox"/> Concrete Block             | <input type="checkbox"/> 1 1/2            | <input type="checkbox"/> Brick           | <input type="checkbox"/> Hipped           | <input type="checkbox"/> County Atlas   |
| <input type="checkbox"/> unknown            | <input checked="" type="checkbox"/> Fieldstone      | <input type="checkbox"/> 2                | <input checked="" type="checkbox"/> None | <input type="checkbox"/> Deck             | <input type="checkbox"/> Date Block     |
| <input type="checkbox"/> other              | <input type="checkbox"/> Cut Stone                  | <input type="checkbox"/> 2 1/2            | <input type="checkbox"/> Wood            | <input type="checkbox"/> Gambrel          | <input type="checkbox"/> Sanborn Map(s) |
|   | <input checked="" type="checkbox"/> Poured Concrete | <input type="checkbox"/> 3                | <input type="checkbox"/> Other           | <input type="checkbox"/> Flat             | <input type="checkbox"/> Topo Map(s)    |
|   | <input type="checkbox"/> Refaced                    | <input checked="" type="checkbox"/> Other |  | <input type="checkbox"/> Other            | <u>1949</u> Other                       |
| <u>WINDOWS</u>                              | <input type="checkbox"/> Unknown                    |   |  |   | <u>Minot Daily News</u>                 |
| <input type="checkbox"/> Original           | <input type="checkbox"/> Other                      |   |  |   |   |
| <input checked="" type="checkbox"/> Altered |   |   |  |   |   |

ARCHITECTURAL SIGNIFICANCE

HISTORICAL SIGNIFICANCE

- |  |  |   |
|--|--|---|
| <input type="checkbox"/> Work of Master  | <input type="checkbox"/> Visual Landmark     | <input type="checkbox"/> Associated with significant person                 |
| <input type="checkbox"/> High Artistic Values                                    | <input type="checkbox"/> Too new to be elig. | <input type="checkbox"/> Associated with significant event                  |
| <input checked="" type="checkbox"/> Rep. of type, period, method of construction | <input type="checkbox"/> Lacking integrity   | <input checked="" type="checkbox"/> Associated with development of locality |
|  | <input type="checkbox"/> Not High Style      |   |

FEATURE DESCRIPTION: This mill consists of a central 4-story building flanked on the east and west by 1-story warehouse extensions. The central building is a rectangular block 3 stories tall, with the 4th floor consisting of a smaller intersecting gable roof story. Two elevator legs, one under a gable roof enclosure, rise above this 4th story. Windows are double-hung 2/2. On the south side a rubble stone shows, but on the north side a modern 1-story addition (offices) has covered the base of the older building. The flanking warehouse wings have gable roofs and concrete foundations.

OTHER HISTORICAL INFORMATION: Minot pioneer businessmen including Erik Ramstad and Alfred Blaisdell founded the Minot Milling Company prior to 1904 when William Dunnell along with other Minnesota businessmen purchased the property. Besides changing the name to the Minot Flour Mill Co., Dunnell also built a grain elevator (Feature 2) next to it. Flour produced by the mill was known as "Snow White Flour" (MDN July 21, 1949).

COMMENTS/REFERENCES:

Recorded by RTI-DLM

Date 6/23/85

I. SITE I.D.

Field Code BT185MT585 SITS # State 32 County WD Site Number 652  
 1 10 11 13 15 18  
 Site Name \_\_\_\_\_ LTL Twp R Sec QQQ QQ Q  
 19 \_\_\_\_\_ 38 39 40 \_\_\_\_\_ 47 48 49 50  
 Map Quad \_\_\_\_\_ LTL<sub>a</sub> Twp<sub>a</sub> R<sub>a</sub> Sec<sub>a</sub> QQQ<sub>a</sub> QQ<sub>a</sub> Q<sub>a</sub>  
 51 \_\_\_\_\_ 68 69 70 \_\_\_\_\_ 77 78 79 80

1. N $\frac{1}{2}$
2. E $\frac{1}{2}$
3. S $\frac{1}{2}$
4. W $\frac{1}{2}$
5. NE $\frac{1}{4}$
6. SE $\frac{1}{4}$
7. SW $\frac{1}{4}$
8. NW $\frac{1}{4}$
9. C

II. SITE DESCRIPTION

City MINOT 18  MAIN ENTRANCE  
 Street # 409  
 Street Name 3rd St NW  
 1 17 19 23 25 42

|   |  |   |
|---|--|---|
| <b>SITE COMPONENTS</b>                            | <b>FEATURE DATA</b>                              | <b>BUILDING MATERIALS</b>                           |
| 46 <input type="checkbox"/> # of Features         | 48 <input checked="" type="checkbox"/> Feature # | 24 <input type="checkbox"/> Unknown                 |
| 51 <input type="checkbox"/> Barn                  | 53 <input type="checkbox"/> Const. Date          | 43 <input type="checkbox"/> Asbestos Siding/Shingle |
| 58 <input type="checkbox"/> Chicken Coop          | 60 <input type="checkbox"/> pre-1880             | 44 <input type="checkbox"/> Asphalt Siding/Shingle  |
| 62 <input type="checkbox"/> Corral/Enclosure      | 64 <input type="checkbox"/> 1880-1900            | 45 <input type="checkbox"/> Brick                   |
| 66 <input type="checkbox"/> General Storage       | 68 <input type="checkbox"/> 1900-1915            | 50 <input type="checkbox"/> Clay Tile               |
| 70 <input type="checkbox"/> Grain Storage         | 72 <input type="checkbox"/> 1915-1930            | 57 <input type="checkbox"/> Composition Board       |
| 74 <input type="checkbox"/> Privy                 | 76 <input type="checkbox"/> 1930-1945            | 61 <input type="checkbox"/> Concrete Block          |
| 78 <input type="checkbox"/> Well/Windmill         | 80 <input type="checkbox"/> post-1945            | 65 <input type="checkbox"/> Concrete, Poured/Cast   |
| 2 <input type="checkbox"/> Workshop               |  | 69 <input type="checkbox"/> Earth/Clay              |
|   |  | 73 <input type="checkbox"/> Earthen Brick           |
|   |  | 77 <input type="checkbox"/> Glass, Block            |
|   |  | 1 <input type="checkbox"/> Glass, Pigmented         |
|   |  | 4 <input type="checkbox"/> Log                      |
|   |  | 7 <input type="checkbox"/> Metal, Decorative        |
| 8 <input type="checkbox"/> Dwelling: Multiple     | <b>CONDITION</b>                                 | 10 <input type="checkbox"/> Metal, Frame            |
| 11 <input type="checkbox"/> Dwelling: Sngl/Mobile | 13 <input type="checkbox"/> Excellent            | 14 <input type="checkbox"/> Metal, Horiz. Siding    |
| 15 <input type="checkbox"/> Dwelling: Sngl/Perm   | 17 <input type="checkbox"/> Good                 | 18 <input checked="" type="checkbox"/> Metal, Sheet |
| 19 <input type="checkbox"/> Hotel/Motel           | 21 <input type="checkbox"/> Fair                 | 22 <input type="checkbox"/> Perma-Stone             |
| 23 <input type="checkbox"/> Garage/Carriage House | 25 <input type="checkbox"/> Poor                 | 26 <input type="checkbox"/> Plastic, Vinyl          |
| 27 <input type="checkbox"/> Gravestone/Marker     | 29 <input type="checkbox"/> Destroyed            | 30 <input type="checkbox"/> Pole                    |
| 31 <input type="checkbox"/> Commercial/Office     | <b>SIGNIFICANCE</b>                              | 33 <input type="checkbox"/> Stone, Cut              |
| 34 <input type="checkbox"/> Educational           | 36 <input type="checkbox"/> Eligible             | 37 <input type="checkbox"/> Stone, Uncut            |
| 38 <input type="checkbox"/> Engineering Struc.    | 40 <input type="checkbox"/> Not Eligible         | 41 <input type="checkbox"/> Stucco/Plaster          |
| 42 <input type="checkbox"/> Governmental          | 44 <input type="checkbox"/> Contributing         | 45 <input type="checkbox"/> Tarpaper                |
| 46 <input type="checkbox"/> Health Care           | 48 <input type="checkbox"/> Non-contrib.         | 49 <input type="checkbox"/> Thatch                  |
| 50 <input type="checkbox"/> Industrial/Utility    | <b>PLAN SHAPE</b>                                | 52 <input type="checkbox"/> Wood, Frame             |
| 53 <input type="checkbox"/> Military              | 55 <input type="checkbox"/> Circular             | 56 <input type="checkbox"/> Wood, Horiz. Siding     |
| 57 <input type="checkbox"/> Religious             | 59 <input checked="" type="checkbox"/> Irregular | 60 <input type="checkbox"/> Wood, Shingle/Shake     |
| 61 <input type="checkbox"/> Social/Recre/Arts     | 63 <input type="checkbox"/> L-Shaped             | 64 <input type="checkbox"/> Wood, Vert. Siding      |
| 65 <input type="checkbox"/> Transportation        | 67 <input type="checkbox"/> Polygonal            | 68 <input type="checkbox"/> Other                   |
| 69 <input type="checkbox"/> Warehouse             | 71 <input type="checkbox"/> Rectangular          |   |
| 73 <input type="checkbox"/> Other                 | 75 <input type="checkbox"/> Square               | <b>PORCH</b>  |
|   | 78 <input type="checkbox"/> T-Shaped             | 79 <input type="checkbox"/> Original                |
|   | 3 <input type="checkbox"/> U-Shaped              | 4 <input type="checkbox"/> Addition/Altered         |
|   | 7 <input type="checkbox"/> Other                 | 8 <input type="checkbox"/> Removed/None             |

Fieldwork Date 06/23/85 16  Ethnic 18  Builder  
 19  Style 21  Engineer  
 Other Info. Grain Elevator 46  Designer/Architect

- 1= struct. system  
 2= Primary exterior finish  
 3= Both 1 & 2  
 4= Second exterior finish  
 0=Unknown  
 1=Known

OFFICE USE ONLY

Soil Association \_\_\_\_\_ Ecozone \_\_\_\_\_ Area Signf \_\_\_\_\_ CR Type \_\_\_\_\_ Verified Site \_\_\_\_\_ Non-Site \_\_\_\_\_  
 41 43 44 45 46 47 48 49  
 State Registry \_\_\_\_\_ National Register \_\_\_\_\_ E C F T F MS Number \_\_\_\_\_  
 50 51 52 53 54 60

NDCRS ARCHITECTURAL SITE FORM

Field Code RTI85MT585

Page 2

SITS NUMBER 32WD652

ACCESS \_\_\_\_\_

DESCRIPTION OF SITE \_\_\_\_\_

SIG. FEAT. \_\_\_\_\_

NON-SIG. FEAT. \_\_\_\_\_

OWNER'S NAME, ADDRESS, AND PHONE NUMBER \_\_\_\_\_

FEATURE # 2 NAME IN NAME BLOCK \_\_\_\_\_

| <u>BASEMENT</u>                   | <u>FOUNDATION MATERIALS</u>                         | <u>STORIES</u>                            | <u>CORNICE</u>                           | <u>ROOF TYPE</u>                          | <u>DATING METHOD</u>                    |
|-----------------------------------|---|---|--|---|---|
| <input type="checkbox"/> yes      | <input type="checkbox"/> Brick                      | <input type="checkbox"/> 1                | <input type="checkbox"/> Metal           | <input checked="" type="checkbox"/> Gable | <input type="checkbox"/> Plat Map(s)    |
| <input type="checkbox"/> no       | <input type="checkbox"/> Concrete Block             | <input type="checkbox"/> 1 1/2            | <input type="checkbox"/> Brick           | <input type="checkbox"/> Hipped           | <input type="checkbox"/> County Atlas   |
| <input type="checkbox"/> unknown  | <input type="checkbox"/> Fieldstone                 | <input type="checkbox"/> 2                | <input checked="" type="checkbox"/> None | <input type="checkbox"/> Deck             | <input type="checkbox"/> Date Block     |
| <input type="checkbox"/> other    | <input type="checkbox"/> Cut Stone                  | <input type="checkbox"/> 2 1/2            | <input type="checkbox"/> Wood            | <input type="checkbox"/> Gambrel          | <input type="checkbox"/> Sanborn Map(s) |
|                                   | <input checked="" type="checkbox"/> Poured Concrete | <input type="checkbox"/> 3                | <input type="checkbox"/> Other           | <input type="checkbox"/> Flat             | <input type="checkbox"/> Topo Map(s)    |
|                                   | <input type="checkbox"/> Refaced                    | <input checked="" type="checkbox"/> Other |  | <input type="checkbox"/> Other            | <input type="checkbox"/> 1949 Other     |
|                                   | <input type="checkbox"/> Unknown                    |   |  |   | <u>Minot Daily News</u>                 |
| <u>WINDOWS</u>                    | <input type="checkbox"/> Other                      |   |  |   |   |
| <input type="checkbox"/> Original |   |   |  |   |   |
| <input type="checkbox"/> Altered  |   |   |  |   |   |

ARCHITECTURAL SIGNIFICANCE

HISTORICAL SIGNIFICANCE

- |  |  |   |
|--|--|---|
| <input type="checkbox"/> Work of Master  | <input type="checkbox"/> Visual Landmark     | <input type="checkbox"/> Associated with significant person                 |
| <input type="checkbox"/> High Artistic Values                                    | <input type="checkbox"/> Too new to be elig. | <input type="checkbox"/> Associated with significant event                  |
| <input checked="" type="checkbox"/> Rep. of type, period, method of construction | <input type="checkbox"/> Lacking integrity   | <input checked="" type="checkbox"/> Associated with development of locality |
|  | <input type="checkbox"/> Not High Style      |   |

FEATURE DESCRIPTION: The grain elevator has a tall main structure and adjoining 1-story extension. The main building is rectangular and a central portion rises above the rest of the roof. Under the corrugated iron siding are probably wood planks laid on their sides. A few multi-light windows are high on the building. On the south side are paired doors and a freight door, which once opened onto a railroad spur. A truck unloading and scale house shed roof adjoin the main building on its north side. A riveted metal bin is east of the main building.

OTHER HISTORICAL INFORMATION: Minot pioneer businessmen including Erick Ramstad and Alfred Blaisdell founded the Minot Milling Co. prior to 1904 when William Dunnell along with other Minnesota businessmen purchased the business. Dunnell changed the Mills name to the Minot Flour Mill Co. and built a grain elevator next to it (MDN July 21, 1949).

COMMENTS/REFERENCES:

Recorded by RTI-DLM

Date 6/23/85




NDCRS SITE FORM  
Photo Section

Field Code RTI85EX 586


SITS Number 32W0652

Feature 1



B.W. Photo I.D. Code RTI85MT-Roll 39 Frame 19A

Feature 1



B.W. Photo I.D. Code RTI85MT-Roll 39 Frame 20A

Storage Location NDCRS

Recorded By DLN

Date 12/85

NDCRS SITE FORM  
Photo Section



Field Code RT185EX 586

SITS Number 32WD652

Feature 2

B.W. Photo I.D. Code RT185MT-Roll 39

Frame 21A



Feature 2

B.W. Photo I.D. Code RT185MT-Roll 39

Frame 22A

Storage Location NDCRS

Recorded By JLH

Date 12/85

I. SITE I.D.

Field Code

B.T. 25 M.T. 21

SITS #

State County Site Number

3 2 W.D. 6 5 4

Site Name

Armour Creamery

LTL Twp R Sec QQQ QQ Q  
0 155 83 24 8 6 8

Map Quad

MINOT

LTL<sub>a</sub> Twp<sub>a</sub> R<sub>a</sub> Sec<sub>a</sub> QQQ<sub>a</sub> QQ<sub>a</sub> Q<sub>a</sub>  
69 70 77 78 79 80

- 1. N½
- 2. E½
- 3. S½
- 4. W½
- 5. NE¼
- 6. SE¼
- 7. SW¼
- 8. NW¼
- 9. C

II. SITE DESCRIPTION

City Minot

18  MAIN ENTRANCE

Street # 18

BUILDING MATERIALS

Street Name 3rd St SE

24  Unknown  
43  Asbestos Siding/Shingle  
44  Asphalt Siding/Shingle  
45  Brick

SITE COMPONENTS

FEATURE DATA

46  # of Features 48  Feature # 11923  
 51  Barn 53  Const. Date  
 58  Chicken Coop 60  pre-1880  
 62  Corral/Enclosure 64  1880-1900  
 66  General Storage 68  1900-1915  
 70  Grain Storage 72  1915-1930  
 74  Privy 76  1930-1945  
 78  Well/Windmill 80  post-1945  
 2  Workshop

50  Clay Tile  
 57  Composition Board  
 61  Concrete Block  
 65  Concrete, Poured/Cast  
 69  Earth/Clay  
 73  Earthen Brick  
 77  Glass, Block  
 1  Glass, Pigmented  
 4  Log

1= struct. system

2= Primary exterior finish

8  Dwelling: Multiple  
 11  Dwelling: Sngl/Mobile  
 15  Dwelling: Sngl/Perm  
 19  Hotel/Motel  
 23  Garage/Carriage House  
 27  Gravestone/Marker  
 31  Commercial/Office  
 34  Educational  
 38  Engineering Struc.  
 42  Governmental  
 46  Health Care  
 50  Industrial/Utility  
 53  Military  
 57  Religious  
 61  Social/Recre/Arts  
 65  Transportation  
 69  Warehouse  
 73  Other

CONDITION

13  Excellent  
 17  Good  
 21  Fair  
 25  Poor  
 29  Destroyed  
 36  Eligible  
 40  Not Eligible  
 44  Contributing  
 48  Non-contrib.

7  Metal, Decorative  
 10  Metal, Frame  
 14  Metal, Horiz. Siding  
 18  Metal, Sheet  
 22  Perma-Stone  
 26  Plastic, Vinyl  
 30  Pole  
 33  Stone, Cut  
 37  Stone, Uncut  
 41  Stucco/Plaster  
 45  Tarpaper  
 49  Thatch  
 52  Wood, Frame  
 56  Wood, Horz. Siding  
 60  Wood, Shingle/Shake  
 64  Wood, Vert. Siding  
 68  Other

3= Both 1 & 2

4= Second exterior finish

Fieldwork Date 10/7/58

16  Ethnic 18  Builder

Other Info. 22

19  Style 21  Engineer  
46  Designer/Architect

0=Unknown  
1=Known

OFFICE USE ONLY

Soil Association

Ecozone Area Signf CR Type Verified Site Non-Site

41 43 44 45 46 47 48 49  
 State Registry National Register E C F T F MS Number  
 50 51 52 53 54 60

ACCESS \_\_\_\_\_

DESCRIPTION OF SITE 1st Addition, Soo Line Railroad Lease Site, Block 30

SIG. FEAT. creamery -1

NON-SIG. FEAT. \_\_\_\_\_

OWNER'S NAME, ADDRESS, AND PHONE NUMBER Russell Tire and Auto Inc.; 18 3rd St. S.E.,  
Minot, N.D.; (701) 852-1505

FEATURE # 1 NAME IN NAME BLOCK \_\_\_\_\_

| <u>BASEMENT</u>                             | <u>FOUNDATION MATERIALS</u>                         | <u>STORIES</u>                        | <u>CORNICE</u>                           | <u>ROOF TYPE</u>                         | <u>DATING METHOD</u>                    |
|---|---|---------------------------------------|--|--|---|
| <input checked="" type="checkbox"/> yes     | <input type="checkbox"/> Brick                      | <input checked="" type="checkbox"/> 1 | <input type="checkbox"/> Metal           | <input type="checkbox"/> Gable           | <input type="checkbox"/> Plat Map(s)    |
| <input type="checkbox"/> no                 | <input type="checkbox"/> Concrete Block             | <input type="checkbox"/> 1 1/2        | <input type="checkbox"/> Brick           | <input type="checkbox"/> Hipped          | <input type="checkbox"/> County Atlas   |
| <input type="checkbox"/> unknown            | <input type="checkbox"/> Fieldstone                 | <input type="checkbox"/> 2            | <input checked="" type="checkbox"/> None | <input type="checkbox"/> Deck            | <input type="checkbox"/> Date Block     |
| <input type="checkbox"/> other              | <input type="checkbox"/> Cut Stone                  | <input type="checkbox"/> 2 1/2        | <input type="checkbox"/> Wood            | <input type="checkbox"/> Gambrel         | <input type="checkbox"/> Sanborn Map(s) |
|   | <input checked="" type="checkbox"/> Poured Concrete | <input type="checkbox"/> 3            | <input type="checkbox"/> Other           | <input checked="" type="checkbox"/> Flat | <input type="checkbox"/> Topo Map(s)    |
|   | <input type="checkbox"/> Refaced                    | <input type="checkbox"/> Other        |  | <input type="checkbox"/> Other           | <input type="checkbox"/> undated Other  |
| <u>WINDOWS</u>                              | <input type="checkbox"/> Unknown                    |                                       |  |  | <u>City Assessor's Card</u>             |
| <input type="checkbox"/> Original           | <input type="checkbox"/> Other                      |                                       |  |  |   |
| <input checked="" type="checkbox"/> Altered |   |                                       |  |  |   |

ARCHITECTURAL SIGNIFICANCE

- Work of Master
- High Artistic Values
- Rep. of type, period, method of construction
- Visual Landmark
- Too new to be elig.
- Lacking integrity
- Not High Style

HISTORICAL SIGNIFICANCE

- Associated with significant person
- Associated with significant event
- Associated with development of locality

FEATURE DESCRIPTION: This 1-story brick building set on an elevated base of stuccoed concrete blocks and is topped with a flat roof. It has been augmented by 2 additions and all are aligned on a southeast/northwest axis due to the proximity of Soo Line rail tracks. The facade (facing southeast) is laid in running bond and has a 3-bay configuration articulated by 4 pilaster-like elements, with corbeled caps, which extend from the base to the parapet. The entry with a metal door is offset in the southern most bay and is accessed by a concrete block (stuccoed) stoop. Remaining openings are filled with fixed aluminum sash windows and/or glass blocks. The southwest facing wall, laid in American bond, has a multi-stepped parapet. (continued)

OTHER HISTORICAL INFORMATION: This creamery was erected in 1923 by Armour Creameries. Later it served as a produce warehouse for this company which by then also operated a cream station (3rd Ave. S. E.) and a wholesale poultry business (E. Central Ave.) (Ward Co. Tax Lists; 1924-1938 Polk's City Directory).

COMMENTS/REFERENCES:

Recorded by RTI-MEM

Date 7-17-85



## Continuation Form

SITS Number 32WDL54

Item No. FEATURE DESCRIPTION: RTI85MT121

Openings include a metal freight door and several 3/1 double-hung windows, all with wood sash intact, and covered by metal screens. This original building along with a 2-stall, cinder block garage, adjoining the northeast facing wall, presently house an auto tire service and sale (B.F. Goodrich).

A processing plant for dairy products (Class Clay) occupies a brick addition, with a gable roof, which adjoins the original northeast facing (rear) wall. The exposed gable end has a multi-stepped parapet. Openings include 2 freight entries (1 boarded) and several multi-light fixed windows with metal sash. The entire complex has been painted tan with blue contrasting trim.

Recorded by: RTI-MEMDate: 7-17-85

NDCRS SITE FORM  
Photo Section

Field Code RTI85MT121


SITS Number 32WD654

Feature 1



B.W. Photo I.D. Code RTI85MT-Roll 31 Frame 2

Feature 1



B.W. Photo I.D. Code RTI85MT-Roll 31 Frame 3

Storage Location NDCRS

Recorded By MEM

Date 12/85

NDCRS SITE FORM  
Photo Section

Field Code RTI85MTI2I

SITS Number 32WD654

Feature 1



B.W. Photo I.D. Code RTI85MT-Roll 32 Frame 35

Feature     

B.W. Photo I.D. Code RTI85MT-Roll Frame     

Storage Location NDCRS

Recorded By MEM

Date 12/85

ARCHITECTURAL SITES

I. SITE I.D.

Field Code AT18SMT135 SITS # State 32 County WD Site Number 655  
 1 10 11 13 15 18  
 Site Name Minot, Sash and Door LTL 0 Twp 155 R 83 Sec 24 QQQ 5 QQ 6 Q 8  
 19 38 39 40 47 48 49 50  
 Map Quad MINOT LTL<sub>a</sub> Twp<sub>a</sub> R<sub>a</sub> Sec<sub>a</sub> QQQ<sub>a</sub> QQ<sub>a</sub> Q<sub>a</sub>  
 51 68 69 70 77 78 79 80

1. N½
2. E½
3. S½
4. W½
5. NE¼
6. SE¼
7. SW¼
8. NW¼
9. C

II. SITE DESCRIPTION

City Minot 18  MAIN ENTRANCE  
 Street # 211  
 Street Name BIRD ST SE

18  MAIN ENTRANCE

BUILDING MATERIALS

- 24  Unknown
- 43  Asbestos Siding/Shingle
- 44  Asphalt Siding/Shingle
- 45  Brick
- 50  Clay Tile
- 57  Composition Board
- 61  Concrete Block
- 65  Concrete, Poured/Cast
- 69  Earth/Clay
- 73  Earthen Brick
- 77  Glass, Block
- 1  Glass, Pigmented
- 4  Log
- 7  Metal, Decorative
- 10  Metal, Frame
- 14  Metal, Horiz. Siding
- 18  Metal, Sheet
- 22  Perma-Stone
- 26  Plastic, Vinyl
- 30  Pole
- 33  Stone, Cut
- 37  Stone, Uncut
- 41  Stucco/Plaster
- 45  Tarpaper
- 49  Thatch
- 52  Wood, Frame
- 56  Wood, Horz. Siding
- 60  Wood, Shingle/Shake
- 64  Wood, Vert. Siding
- 68  Other

1= struct. system

2= Primary exterior finish

3= Both 1 & 2

4= Second exterior finish

0=Unknown  
1=Known

SITE COMPONENTS FEATURE DATA  
 46  # of Features 48  Feature #  
 51  Barn 53  Const. Date  
 58  Chicken Coop 60  pre-1880  
 62  Corral/Enclosure 64  1880-1900  
 66  General Storage 68  1900-1915  
 70  Grain Storage 72  1915-1930  
 74  Privy 76  1930-1945  
 78  Well/Windmill 80  post-1945  
 2  Workshop

CONDITION SIGNIFICANCE PLAN SHAPE  
 8  Dwelling: Multiple 13  Excellent 36  Eligible 55  Circular  
 11  Dwelling: Sngl/Mobile 17  Good 40  Not Eligible 59  Irregular  
 15  Dwelling: Sngl/Perm 21  Fair 44  Contributing 63  L-Shaped  
 19  Hotel/Motel 25  Poor 48  Non-contrib. 67  Polygonal  
 23  Garage/Carriage House 29  Destroyed 52  Rectangular  
 27  Gravestone/Marker 33  Stone, Cut 75  Square  
 31  Commercial/Office 37  Stone, Uncut 78  T-Shaped  
 34  Educational 41  Stucco/Plaster 3  U-Shaped  
 38  Engineering Struc. 45  Tarpaper 7  Other  
 42  Governmental 49  Thatch  
 46  Health Care 52  Wood, Frame  
 50  Industrial/Utility 56  Wood, Horz. Siding  
 53  Military 60  Wood, Shingle/Shake  
 57  Religious 64  Wood, Vert. Siding  
 61  Social/Recre/Arts 68  Other  
 65  Transportation  
 69  Warehouse  
 73  Other

Fieldwork Date 10/7/1985 16  Ethnic 18  Builder  
 10 15 19  Style 21  Engineer  
 Other Info. 181-1W101d1a1nd1M1C1D1o1n1a1l1d1 46  Designer/Architect

OFFICE USE ONLY

OFFICE USE ONLY  
 Soil Association Ecozone Area Signf CR Type Verified Site Non-Site  
 41 43 44 45 46 47 48 49  
 State Registry National Register E C F T F MS Number  
 50 51 52 53 54 60



NDCRS ARCHITECTURAL SITE FORM

Field Code RTI85MT135

Page 2

SITS NUMBER 32WD455

ACCESS \_\_\_\_\_

DESCRIPTION OF SITE Soo Railroad lease site

SIG. FEAT. warehouse -1

NON-SIG. FEAT. \_\_\_\_\_

OWNER'S NAME, ADDRESS, AND PHONE NUMBER Forest Products; 21 3rd St. S.E., Minot, N.D.; (701) 852-3701

FEATURE # 1 NAME IN NAME BLOCK \_\_\_\_\_

| <u>BASEMENT</u>                             | <u>FOUNDATION MATERIALS</u>                         | <u>STORIES</u>                        | <u>CORNICE</u>                           | <u>ROOF TYPE</u>                          | <u>DATING METHOD</u>       |
|---|---|---------------------------------------|--|---|----------------------------|
| <input type="checkbox"/> yes                | ___ Brick   | ___ 1                                 | ___ Metal                                | <input checked="" type="checkbox"/> Gable | ___ Plat Map(s)            |
| <input checked="" type="checkbox"/> no      | ___ Concrete Block                                  | ___ 1 1/2                             | ___ Brick                                | ___ Hipped                                | ___ County Atlas           |
| ___ unknown                                 | ___ Fieldstone                                      | <input checked="" type="checkbox"/> 2 | <input checked="" type="checkbox"/> None | ___ Deck                                  | ___ Date Block             |
| ___ other                                   | ___ Cut Stone                                       | ___ 2 1/2                             | ___ Wood                                 | ___ Gambrel                               | <u>1918</u> Sanborn Map(s) |
|   | <input checked="" type="checkbox"/> Poured Concrete | ___ 3                                 | ___ Other                                | ___ Flat                                  | ___ Topo Map(s)            |
|   | ___ Refaced   | ___ Other                             |  | ___ Other                                 | <u>1915</u> Other          |
| <u>WINDOWS</u>                              | ___ Unknown   |                                       |  |   | <u>Ward County</u>         |
| ___ Original                                | ___ Other   |                                       |  |   | <u>Independent</u>         |
| <input checked="" type="checkbox"/> Altered |   |                                       |  |   |                            |

ARCHITECTURAL SIGNIFICANCE

HISTORICAL SIGNIFICANCE

|  |  |   |
|--|--|---|
| <input type="checkbox"/> Work of Master  | <input type="checkbox"/> Visual Landmark           | <input type="checkbox"/> Associated with significant person                 |
| <input type="checkbox"/> High Artistic Values                                    | <input type="checkbox"/> Too new to be elig.       | <input type="checkbox"/> Associated with significant event                  |
| <input checked="" type="checkbox"/> Rep. of type, period, method of construction | <input type="checkbox"/> Lacking integrity         | <input checked="" type="checkbox"/> Associated with development of locality |
|  | <input checked="" type="checkbox"/> Not High Style |   |

FEATURE DESCRIPTION: This warehouse, adjacent to Soo Line rail tracks, is aligned on a southeast/northwest axis. It has a wood frame, corrugated metal siding and roof covering, and a false front (northwest), with a shaped parapet, which has been faced with composition board. Original 1/1 double-hung windows with wood sash remain on the side elevations which are also pierced by several freight entries. A more recent, concrete loading dock spans these walls.

OTHER HISTORICAL INFORMATION: This building originally served as an office and warehouse for Minot Sash and Door Co., a wholesale business offering, "Sash, doors, mouldings, mill-work, hardwood flooring, building paper, roofing, lime, cement, and plaster" (1917 Polk's City Directory). Rodger Lumber Co. erected this warehouse in 1915 at a price of \$20,000 with Wood and McDonald serving as contractors. At the time, it was reportedly the largest sash and door company in the northwest (WCI February 4, 1915, p. 1).

COMMENTS/REFERENCES:

Recorded by RTI-MEM

Date 7-21-85

NDCRS SITE FORM  
Photo Section

Field Code RTI85MT135


SITS Number 32WD655

Feature 1



B.W. Photo I.D. Code RTI85MT-Roll 28 Frame 6

Feature 1



B.W. Photo I.D. Code RTI85MT-Roll 28 Frame 5

Storage Location NDCRS

Recorded By JLH

Date 12/85

ARCHITECTURAL SITES

I. SITE I.D.

Field Code AT 195 MT 139  
 State 32 County W.D. Site Number 662  
 11 13 15 18  
 Site Name Minor Implement LTL 0 Twp 155 R 83 Sec 24 QQQ 5 QQ 6 Q 8  
 19 38 39 40 47 48 49 50  
 Map Quad MINOT LTL<sub>a</sub> 69 Twp<sub>a</sub> 70 R<sub>a</sub> 77 Sec<sub>a</sub> 78 QQ<sub>a</sub> 79 QQ<sub>a</sub> 80  
 51 68 69 70 77 78 79 80

1. N½
2. E½
3. S½
4. W½
5. NE¼
6. SE¼
7. SW¼
8. NW¼
9. C

II. SITE DESCRIPTION

City Minot 18  MAIN ENTRANCE  
 Street # 19 17  
 Street Name 3rd St SE 42  
 BUILDING MATERIALS  
 24  Unknown  
 43  Asbestos Siding/Shingle  
 44  Asphalt Siding/Shingle  
 45  Brick  
 50  Clay Tile  
 57  Composition Board  
 61  Concrete Block  
 65  Concrete, Poured/Cast  
 69  Earth/Clay  
 73  Earthen Brick  
 77  Glass, Block  
 1  Glass, Pigmented  
 4  Log  
 7  Metal, Decorative  
 10  Metal, Frame  
 14  Metal, Horiz. Siding  
 18  Metal, Sheet  
 22  Perma-Stone  
 26  Plastic, Vinyl  
 30  Pole  
 33  Stone, Cut  
 37  Stone, Uncut  
 41  Stucco/Plaster  
 45  Tarpaper  
 49  Thatch  
 52  Wood, Frame  
 56  Wood, Horz. Siding  
 60  Wood, Shingle/Shake  
 64  Wood, Vert. Siding  
 68  Other  
 PORCH  
 79  Original  
 4  Addition/Altered  
 8  Removed/None  
 SITE COMPONENTS  
 46  # of Features  
 51  Barn  
 58  Chicken Coop  
 62  Corral/Enclosure  
 66  General Storage  
 70  Grain Storage  
 74  Privy  
 78  Well/Windmill  
 2  Workshop  
 FEATURE DATA  
 48  Feature #  
 53  Const. Date  
 60  pre-1880  
 64  1880-1900  
 68  1900-1915  
 72  1915-1930  
 76  1930-1945  
 80  post-1945  
 CONDITION  
 13  Excellent  
 17  Good  
 21  Fair  
 25  Poor  
 29  Destroyed  
 SIGNIFICANCE  
 36  Eligible  
 40  Not Eligible  
 44  Contributing  
 48  Non-contrib.  
 PLAN SHAPE  
 55  Circular  
 59  Irregular  
 63  L-Shaped  
 67  Polygonal  
 71  Rectangular  
 75  Square  
 78  T-Shaped  
 3  U-Shaped  
 7  Other  
 Fieldwork Date 10 15  
 Other Info. 22 45  
 16  Ethnic 18  Builder  
 19  Style 21  Engineer  
 46  Designer/Architect

- 1= struct. system  
 2= Primary exterior finish  
 3= Both 1 & 2  
 4= Second exterior finish  
 0=Unknown  
 1=Known

OFFICE USE ONLY

Soil Association Ecozone Area Signf CR Type Verified Site Non-Site  
 41 43 44 45 46 47 48 49  
 State Registry National Register E C F T F MS Number  
 50 51 52 53 54 60

I. SITE I.D.

Field Code R.T.L. 05 MT. 139 SITS # State 32 County W.D. Site Number 662  
 1 10 11 13 15 18  
 Site Name \_\_\_\_\_ LTL Twp R Sec QQQ QQ Q  
 19 38 39 40 47 48 49 50  
 Map Quad \_\_\_\_\_ LTL<sub>a</sub> Twp<sub>a</sub> R<sub>a</sub> Sec<sub>a</sub> QQQ<sub>a</sub> QQ<sub>a</sub> Q<sub>a</sub>  
 51 68 69 70 77 78 79 80

1. N½
2. E½
3. S½
4. W½
5. NE¼
6. SE¼
7. SW¼
8. NW¼
9. C

II. SITE DESCRIPTION

City Milano 17 18  MAIN ENTRANCE  
 Street # 19 23 BUILDING MATERIALS  
 Street Name Bird St 42 43  Unknown  
 25 44  Asbestos Siding/Shingle 1= struct. system  
 45  Brick 45  Clay Tile  
 50  Composition Board  
 57  Concrete Block 2= Primary exterior finish  
 61  Concrete, Poured/Cast  
 65  Earth/Clay  
 69  Earthen Brick  
 73  Glass, Block  
 77  Glass, Pigmented  
 1  Log  
 4  Metal, Decorative  
 7  Metal, Frame 3= Both 1 & 2  
 10  Metal, Horiz. Siding  
 14  Metal, Sheet  
 18  Perma-Stone  
 22  Pole  
 26  Stone, Cut 4= Second exterior finish  
 30  Stone, Uncut  
 33  Stucco/Plaster  
 37  Tarpaper  
 41  Thatch  
 45  Wood, Frame  
 49  Wood, Horz. Siding  
 52  Wood, Shingle/Shake  
 56  Wood, Vert. Siding  
 60  Other  
 64  Other  
 68  Other

**SITE COMPONENTS**  
 46  # of Features  
 51  Barn  
 58  Chicken Coop  
 62  Corral/Enclosure  
 66  General Storage  
 70  Grain Storage  
 74  Privy  
 78  Well/Windmill  
 2  Workshop

**FEATURE DATA**  
 48  Feature #  
 53 1915 Const. Date  
 60  pre-1880  
 64  1880-1900  
 68  1900-1915  
 72  1915-1930  
 76  1930-1945  
 80  post-1945

**CONDITION**  
 13  Excellent  
 17  Good  
 21  Fair  
 25  Poor  
 29  Destroyed

**SIGNIFICANCE**  
 36  Eligible  
 40  Not Eligible  
 44  Contributing  
 48  Non-contrib.

**PLAN SHAPE**  
 55  Circular  
 59  Irregular  
 63  L-Shaped  
 67  Polygonal  
 71  Rectangular  
 75  Square  
 78  T-Shaped  
 3  U-Shaped  
 7  Other

**PORCH**  
 79  Original  
 4  Addition/Altered  
 8  Removed/None

Fieldwork Date 07/17/85 16  Ethnic 18  Builder 0=Unknown  
 10 15 19  Style 21  Engineer 1=Known  
 Other Info. \_\_\_\_\_ 46  Designer/Architect

OFFICE USE ONLY

OFFICE USE ONLY  
 Soil Association Ecozone Area Signf CR Type Verified Site Non-Site  
 41 43 44 45 46 47 48 49  
 State Registry National Register E C F T F MS Number  
 50 51 52 53 54 60



NDCRS ARCHITECTURAL SITE FORM

Field Code RTI85MT139

Page 2

SITS NUMBER 32W0662

ACCESS \_\_\_\_\_

DESCRIPTION OF SITE Bayou Addition, north portion of Lot 4, Lots 5 and 6

SIG. FEAT. warehouse -1; garage -2

NON-SIG. FEAT. \_\_\_\_\_

OWNER'S NAME, ADDRESS, AND PHONE NUMBER Kedney Moving and Storage; 11 2nd St. N.E.;  
Minot, N.D.; (701) 838-6825

FEATURE # 1 NAME IN NAME BLOCK \_\_\_\_\_

| BASEMENT                                    | FOUNDATION MATERIALS                                | STORIES                               | CORNICE                                   | ROOF TYPE                                | DATING METHOD        |
|---|---|---------------------------------------|---|--|----------------------|
| <input checked="" type="checkbox"/> yes     | Brick   | 1                                     | Metal                                     | Gable                                    | Plat Map(s)          |
| <input type="checkbox"/> no                 | Concrete Block                                      | 1 1/2                                 | <input checked="" type="checkbox"/> Brick | Hipped                                   | County Atlas         |
| <input type="checkbox"/> unknown            | Fieldstone  | <input checked="" type="checkbox"/> 2 | None                                      | Deck                                     | Date Block           |
| <input type="checkbox"/> other              | Cut Stone   | 2 1/2                                 | Wood                                      | Gambrel                                  | 1918 Sanborn Map(s)  |
|   | <input checked="" type="checkbox"/> Poured Concrete | 3                                     | Other                                     | <input checked="" type="checkbox"/> Flat | Topo Map(s)          |
|   | Refaced   | Other                                 |   | Other                                    | undated Other        |
|   | Unknown   |                                       |   |  | City Assessor's Card |
|   | Other   |                                       |   |  |                      |
| WINDOWS                                     |   |                                       |   |  |                      |
| <input type="checkbox"/> Original           |   |                                       |   |  |                      |
| <input checked="" type="checkbox"/> Altered |   |                                       |   |  |                      |

ARCHITECTURAL SIGNIFICANCE

- Work of Master
- High Artistic Values
- Rep. of type, period, method of construction
- Visual Landmark
- Too new to be elig.
- Lacking integrity
- Not High Style

HISTORICAL SIGNIFICANCE

- Associated with significant person
- Associated with significant event
- Associated with development of locality

FEATURE DESCRIPTION: The facade (west) of this brick, 2-story warehouse is laid in running bond and is composed of 6 slightly recessed bays. Large openings, one each bay, on the main level have plywood in-fills which also surround the wood door located in the south central bay. The upper level is pierced by 1/1 double-hung windows with wood sash (2 bays each), however, most have been boarded from behind. Cut stone details include: the parapet coping, which also features 4 courses of corbeled brick; and the window sills. The base has been faced with concrete. Several segmental arch openings with rectangular 3/1 double-hung windows (most boarded) and 1 garage entry are located on the south elevation which is laid in American bond. The parapet of this wall steps down (from the facade) to a 3rd level located at the southeast corner of the building. A corrugated metal addition, on a poured concrete base, adjoins the rear (east) elevation. This attachment is pierced by several freight doors.

OTHER HISTORICAL INFORMATION: This warehouse was erected in 1915, by Minot Implement Co., a farm equipment dealership. At the time, C.B. Swanson, headed this firm (1914-1915 Polk's City Directory). Later, John Deere, another farm implement company occupied the site (City Assessor's Card).

COMMENTS/REFERENCES:

Recorded by RTI-MEM

Date 7-21-85

I. SITE I.D.

Field Code RT18SMT139  
 1 10  
 Site Name \_\_\_\_\_  
 19 38  
 Map Quad \_\_\_\_\_  
 51 68

SITS #  
 State County Site Number  
3.2 W.D. 1662  
 11 13 15 18  
 LTL Twp R Sec QQQ QQ Q  
 39 40 47 48 49 50  
 LTL<sub>a</sub> Twp<sub>a</sub> R<sub>a</sub> Sec<sub>a</sub> QQQ<sub>a</sub> QQ<sub>a</sub> Q<sub>a</sub>  
 69 70 77 78 79 80

1. N½
2. E½
3. S½
4. W½
5. NE¼
6. SE¼
7. SW¼
8. NW¼
9. C

II. SITE DESCRIPTION

City Millinocket 17  
 Street # \_\_\_\_\_  
 19 23  
 Street Name \_\_\_\_\_  
 25 42

184 MAIN ENTRANCE

**BUILDING MATERIALS**

24  Unknown  
 43  Asbestos Siding/Shingle  
 44  Asphalt Siding/Shingle  
 45  Brick  
 50  Clay Tile  
 57  Composition Board  
 61  Concrete Block  
 65  Concrete, Poured/Cast  
 69  Earth/Clay  
 73  Earthen Brick  
 77  Glass, Block  
 1  Glass, Pigmented  
 4  Log  
 7  Metal, Decorative  
 10  Metal, Frame  
 14  Metal, Horiz. Siding  
 18  Metal, Sheet  
 22  Perma-Stone  
 26  Plastic, Vinyl  
 30  Pole  
 33  Stone, Cut  
 37  Stone, Uncut  
 41  Stucco/Plaster  
 45  Tarpaper  
 49  Thatch  
 52  Wood, Frame  
 56  Wood, Horz. Siding  
 60  Wood, Shingle/Shake  
 64  Wood, Vert. Siding  
 68  Other

**SITE COMPONENTS**

46  # of Features  
 51  Barn  
 58  Chicken Coop  
 62  Corral/Enclosure  
 66  General Storage  
 70  Grain Storage  
 74  Privy  
 78  Well/Windmill  
 2  Workshop

**FEATURE DATA**

48  Feature #  
 53  Const. Date  
 60  pre-1880  
 64  1880-1900  
 68  1900-1915  
 72  1915-1930  
 76  1930-1945  
 80  post-1945

**CONDITION**

13  Excellent  
 17  Good  
 21  Fair  
 25  Poor  
 29  Destroyed

**SIGNIFICANCE**

36  Eligible  
 40  Not Eligible  
 44  Contributing  
 48  Non-contrib.

**PLAN SHAPE**

55  Circular  
 59  Irregular  
 63  L-Shaped  
 67  Polygonal  
 71  Rectangular  
 75  Square  
 78  T-Shaped  
 3  U-Shaped  
 7  Other

**PORCH**

79  Original  
 4  Addition/Altered  
 8  Removed/None

Fieldwork Date 07/17/85  
 10 15  
 Other Info. \_\_\_\_\_  
 22 45

16  Ethnic 18  Builder  
 19  Style 21  Engineer  
 46  Designer/Architect

1= struct. system

2= Primary exterior finish

3= Both 1 & 2

4= Second exterior finish

0=Unknown  
 1=Known

OFFICE USE ONLY

OFFICE USE ONLY

Soil Association Ecozone Area Signf CR Type Verified Site Non-Site  
 41 43 44 45 46 47 48 49  
 State Registry National Register E C F T F MS Number  
 50 51 52 53 54 60

NDCRS ARCHITECTURAL SITE FORM

Field Code RTI85MT139

Page 2

SITS NUMBER 32WD662

ACCESS \_\_\_\_\_

DESCRIPTION OF SITE \_\_\_\_\_

SIG. FEAT. \_\_\_\_\_

NON-SIG. FEAT. \_\_\_\_\_

OWNER'S NAME, ADDRESS, AND PHONE NUMBER \_\_\_\_\_

FEATURE # 2

NAME IN NAME BLOCK \_\_\_\_\_

| BASEMENT                                    | FOUNDATION MATERIALS                                | STORIES                               | CORNICE                                  | ROOF TYPE                                | DATING METHOD                           |
|---|---|---------------------------------------|--|--|---|
| <input type="checkbox"/> yes                | <input type="checkbox"/> Brick                      | <input checked="" type="checkbox"/> 1 | <input type="checkbox"/> Metal           | <input type="checkbox"/> Gable           | <input type="checkbox"/> Plat Map(s)    |
| <input checked="" type="checkbox"/> no      | <input type="checkbox"/> Concrete Block             | <input type="checkbox"/> 1 1/2        | <input type="checkbox"/> Brick           | <input type="checkbox"/> Hipped          | <input type="checkbox"/> County Atlas   |
| <input type="checkbox"/> unknown            | <input type="checkbox"/> Fieldstone                 | <input type="checkbox"/> 2            | <input checked="" type="checkbox"/> None | <input type="checkbox"/> Deck            | <input type="checkbox"/> Date Block     |
| <input type="checkbox"/> other              | <input type="checkbox"/> Cut Stone                  | <input type="checkbox"/> 2 1/2        | <input type="checkbox"/> Wood            | <input type="checkbox"/> Gambrel         | <input type="checkbox"/> Sanborn Map(s) |
|   | <input checked="" type="checkbox"/> Poured Concrete | <input type="checkbox"/> 3            | <input type="checkbox"/> Other           | <input checked="" type="checkbox"/> Flat | <input type="checkbox"/> Topo Map(s)    |
|   | <input type="checkbox"/> Refaced                    | <input type="checkbox"/> Other        |  | <input type="checkbox"/> Other           | <input type="checkbox"/> Other          |
|   | <input type="checkbox"/> Unknown                    |                                       |  |  |   |
| <u>WINDOWS</u>                              | <input type="checkbox"/> Other                      |                                       |  |  |   |
| <input type="checkbox"/> Original           |   |                                       |  |  |   |
| <input checked="" type="checkbox"/> Altered |   |                                       |  |  |   |

ARCHITECTURAL SIGNIFICANCE

HISTORICAL SIGNIFICANCE

- |   |   |  |
|---|---|--|
| <input type="checkbox"/> Work of Master                               | <input type="checkbox"/> Visual Landmark                | <input type="checkbox"/> Associated with significant person      |
| <input type="checkbox"/> High Artistic Values                         | <input checked="" type="checkbox"/> Too new to be elig. | <input type="checkbox"/> Associated with significant event       |
| <input type="checkbox"/> Rep. of type, period, method of construction | <input type="checkbox"/> Lacking integrity              | <input type="checkbox"/> Associated with development of locality |
|   | <input type="checkbox"/> Not High Style                 |  |

FEATURE DESCRIPTION: The walls of this square garage are composed of large glazed bricks, laid in running bond. The flat roof features a parapet with tile coping, on all elevations except the west. Although most have been boarded, some of the window openings with rowlock sills, retain 1/1 double-hung wood sash fixtures. Entries include 2 garage openings with wood doors located on the west elevation.

OTHER HISTORICAL INFORMATION: This feature is not depicted on the Sanborn Maps. A painted sign which reads "John Deere Repair Shop", is evident on the building facade in a 1964 photo (City Assessor's Card). At this time, John Deere Co., occupied the warehouse associated with this site (Feature 1).

COMMENTS/REFERENCES:

Recorded by RTI-MEM

Date 7-21-85

NDCRS SITE FORM  
Photo Section

Field Code RTI85MT139


SITS Number 32W0662

Feature 1



B.W. Photo I.D. Code RTI85MT-Roll 28 Frame 8

Feature 1



B.W. Photo I.D. Code RTI85MT-Roll 28 Frame 9

Storage Location NDCRS

Recorded By JLH


Date 12/85

NDCRS SITE FORM  
Photo Section

Field Code RTI85MT139


SITS Number 32W0662

Feature 2



B.W. Photo I.D. Code RTI85MT-Roll 14 Frame 2

Feature 2



B.W. Photo I.D. Code RTI85MT-Roll 14 Frame 1

Storage Location NDCRS

Recorded By JLH

Date 12/85





Field Code RTI85MT168

Page 2

SITS NUMBER 32WD663

ACCESS \_\_\_\_\_

DESCRIPTION OF SITE Ramstads 2nd, West 1/2 Lot 7, Block 3

SIG. FEAT. house -1

NON-SIG. FEAT. partial fence

OWNER'S NAME, ADDRESS, AND PHONE NUMBER Administrator of Veteran Affairs, c/o Merrill Lynch, MTGE, Corp.; 10350 N. Terrey Pines Rd., Lajolle, CA

FEATURE # 1 NAME IN NAME BLOCK \_\_\_\_\_

| BASEMENT                                     | FOUNDATION MATERIALS                                | STORIES                                   | CORNICE                                  | ROOF TYPE                                 | DATING METHOD         |
|--|---|---|--|---|-----------------------|
| <input checked="" type="checkbox"/> yes      | ___ Brick   | ___ 1                                     | ___ Metal                                | <input checked="" type="checkbox"/> Gable | ___ Plat Map(s)       |
| ___ no                                       | ___ Concrete Block                                  | <input checked="" type="checkbox"/> 1 1/2 | ___ Brick                                | ___ Hipped                                | ___ County Atlas      |
| ___ unknown                                  | ___ Fieldstone                                      | ___ 2                                     | ___ None                                 | ___ Deck                                  | ___ Date Block        |
| ___ other                                    | ___ Cut Stone                                       | ___ 2 1/2                                 | <input checked="" type="checkbox"/> Wood | ___ Gambrel                               | ___ Sanborn Map(s)    |
|  | <input checked="" type="checkbox"/> Poured Concrete | ___ 3                                     | ___ Other                                | ___ Flat                                  | ___ Topo Map(s)       |
|  | ___ Refaced   | ___ Other                                 |  | ___ Other                                 | <u>1900-18</u> Other  |
| <u>WINDOWS</u>                               | ___ Unknown   |   |  |   | <u>Tax Assessment</u> |
| <input checked="" type="checkbox"/> Original | ___ Other   |   |  |   | <u>Records</u>        |
| ___ Altered                                  |   |   |  |   |                       |

ARCHITECTURAL SIGNIFICANCE

- \_\_\_ Work of Master
- \_\_\_ High Artistic Values
- Rep. of type, period, method of construction
- \_\_\_ Visual Landmark
- \_\_\_ Too new to be elig.
- \_\_\_ Lacking integrity
- Not High Style

HISTORICAL SIGNIFICANCE

- \_\_\_ Associated with significant person
- \_\_\_ Associated with significant event
- Associated with development of locality

FEATURE DESCRIPTION: This 1-1/2 story rectangular house with an asphalt shingled, cross-gable roof with a boxed cornice and partially returned eaves has an elevated concrete base finished with stucco and is of wood frame with clapboard siding. Windows are predominately 1/1 double-hung with original wood sash and storms. Chicago style windows are also located on the west (facade) and south elevations. The facade features a fixed window with leaded glass as well as the original main door (wood) with a beveled glass light. There is 1 brick chimney; interior north slope. An open porch, with a hipped roof supported by boxed columns on a stucco base, spans the facade. A vestibule has been added at the north edge of the east (rear) elevation.

OTHER HISTORICAL INFORMATION: Ward Co. Tax Assessment records indicate that this house was built between 1905 and 1907, when Ole Otterness owned the property. Polk's City Directories (1907-1955) list Carrie Otterness (widow of Ole) as the home owner residing at this address.

COMMENTS/REFERENCES:

Recorded by RTI-MEM

Date 7-26-86

NDCRS SITE FORM  
Photo Section

Field Code RT185MT168

SITS Number 32WD663

Feature 1



B.W. Photo I.D. Code RT185MT-Roll 29 Frame 13A

Feature 1



B.W. Photo I.D. Code RT185MT-Roll 29 Frame 14A

Storage Location NDCRS

Recorded By JLN

Date 12/85

I. SITE I.D.

Field Code BT135MT166 SITS # State 32 County ND Site Number 666  
 1 10 11 13 15 18  
 Site Name Mary Dwyer House LTL 0 Twp 155 R 83 Sec 24 QQQ 6 QQ 5 Q 8  
 19 38 39 40 47 48 49 50  
 Map Quad M/NOT LTL<sub>a</sub> Twp<sub>a</sub> R<sub>a</sub> Sec<sub>a</sub> QQQ<sub>a</sub> QQ<sub>a</sub> Q<sub>a</sub>  
 51 68 69 70 77 78 79 80

1. N½
2. E½
3. S½
4. W½
5. NE¼
6. SE¼
7. SW¼
8. NW¼
9. C

II. SITE DESCRIPTION

City Minot 18  MAIN ENTRANCE  
 1 17  
 Street # 160  
 19 23  
 Street Name 4th St NE 25 42  
 SITE COMPONENTS FEATURE DATA  
 46  # of Features 48  Feature #  
 51  Barn 53  Const. Date  
 58  Chicken Coop 60  pre-1880  
 62  Corral/Enclosure 64  1880-1900  
 66  General Storage 68  1900-1915  
 70  Grain Storage 72  1915-1930  
 74  Privy 76  1930-1945  
 78  Well/Windmill 80  post-1945  
 2  Workshop  
 8  Dwelling: Multiple  
 11  Dwelling: Sngl/Mobile  
 15  Dwelling: Sngl/Perm  
 19  Hotel/Motel  
 23  Garage/Carriage House  
 27  Gravestone/Marker  
 31  Commercial/Office  
 34  Educational  
 38  Engineering Struc.  
 42  Governmental  
 46  Health Care  
 50  Industrial/Utility  
 53  Military  
 57  Religious  
 61  Social/Recre/Arts  
 65  Transportation  
 69  Warehouse  
 73  Other  
 CONDITION  
 13  Excellent  
 17  Good  
 21  Fair  
 25  Poor  
 29  Destroyed  
 SIGNIFICANCE  
 36  Eligible  
 40  Not Eligible  
 44  Contributing  
 48  Non-contrib.  
 PLAN SHAPE  
 55  Circular  
 59  Irregular  
 63  L-Shaped  
 67  Polygonal  
 71  Rectangular  
 75  Square  
 78  T-Shaped  
 3  U-Shaped  
 7  Other  
 BUILDING MATERIALS  
 24  Unknown  
 43  Asbestos Siding/Shingle  
 44  Asphalt Siding/Shingle  
 45  Brick  
 50  Clay Tile  
 57  Composition Board  
 61  Concrete Block  
 65  Concrete, Poured/Cast  
 69  Earth/Clay  
 73  Earthen Brick  
 77  Glass, Block  
 1  Glass, Pigmented  
 4  Log  
 7  Metal, Decorative  
 10  Metal, Frame  
 14  Metal, Horiz. Siding  
 18  Metal, Sheet  
 22  Perma-Stone  
 26  Plastic, Vinyl  
 30  Pole  
 33  Stone, Cut  
 37  Stone, Uncut  
 41  Stucco/Plaster  
 45  Tarpaper  
 49  Thatch  
 52  Wood, Frame  
 56  Wood, Horz. Siding  
 60  Wood, Shingle/Shake  
 64  Wood, Vert. Siding  
 68  Other  
 PORCH  
 79  Original  
 4  Addition/Altered  
 8  Removed/None  
 Fieldwork Date 10 15 16  Ethnic 18  Builder  
 19  Style 21  Engineer  
 Other Info. 22 45 46  Designer/Architect

- 1= struct. system  
 2= Primary exterior finish  
 3= Both 1 & 2  
 4= Second exterior finish  
 0=Unknown  
 1=Known

OFFICE USE ONLY

OFFICE USE ONLY  
 Soil Association Ecozone Area Signf CR Type Verified Site Non-Site  
41 43 44 45 46 47 48 49  
 State Registry National Register E C F T F MS Number  
50 51 52 53 54 60



ARCHITECTURAL SITES

I. SITE I.D.

Field Code B.T. 85 M.T. 66 SITS # State 32 County WD Site Number 666  
 1 10 11 13 15 18  
 Site Name \_\_\_\_\_ LTL Twp R Sec QQQ QQ Q  
 19 38 39 40 47 48 49 50  
 Map Quad \_\_\_\_\_ LTL<sub>a</sub> Twp<sub>a</sub> R<sub>a</sub> Sec<sub>a</sub> QQQ<sub>a</sub> QQ<sub>a</sub> Q<sub>a</sub>  
 51 68 69 70 77 78 79 80

1. N $\frac{1}{2}$
2. E $\frac{1}{2}$
3. S $\frac{1}{2}$
4. W $\frac{1}{2}$
5. NE $\frac{1}{4}$
6. SE $\frac{1}{4}$
7. SW $\frac{1}{4}$
8. NW $\frac{1}{4}$
9. C

II. SITE DESCRIPTION

City Milwaukee 18  MAIN ENTRANCE  
 Street # \_\_\_\_\_ BUILDING MATERIALS  
 Street Name Alth St NE 42 43  Asbestos Siding/Shingle 1=  
 19 23 44  Asphalt Siding/Shingle struct.  
 25 45  Brick system  
 46  # of Features 50  Clay Tile  
 51  Barn 53  Const. Date 57  Composition Board  
 58  Chicken Coop 60  pre-1880 61  Concrete Block 2=  
 62  Corral/Enclosure 64  1880-1900 65  Concrete, Poured/Cast Primary  
 66  General Storage 68  1900-1915 69  Earth/Clay exterior  
 70  Grain Storage 72  1915-1930 73  Earthen Brick finish  
 74  Privy 76  1930-1945 77  Glass, Block  
 78  Well/Windmill 80  post-1945 78  Glass, Pigmented  
 2  Workshop 4  Log  
 7  Metal, Decorative  
 8  Dwelling: Multiple 10  Metal, Frame 3=  
 11  Dwelling: Sngl/Mobile 13  Excellent 14  Metal, Horiz. Siding Both  
 15  Dwelling: Sngl/Perm 17  Good 18  Metal, Sheet 1 & 2  
 19  Hotel/Motel 21  Fair 22  Perma-Stone  
 23  Garage/Carriage House 25  Poor 26  Plastic, Vinyl  
 27  Gravestone/Marker 29  Destroyed 30  Pole  
 31  Commercial/Office 36  Eligible 33  Stone, Cut 4=  
 34  Educational 40  Not Eligible 37  Stone, Uncut Second  
 38  Engineering Struc. 44  Contributing 41  Stucco/Plaster exterior  
 42  Governmental 48  Non-contrib. 45  Tarpaper finish  
 46  Health Care 49  Thatch  
 50  Industrial/Utility 52  Wood, Frame  
 53  Military 55  Circular 56  Wood, Horiz. Siding  
 57  Religious 59  Irregular 60  Wood, Shingle/Shake  
 61  Social/Recre/Arts 63  L-Shaped 64  Wood, Vert. Siding  
 65  Transportation 67  Polygonal 68  Other  
 69  Warehouse 71  Rectangular  
 73  Other 75  Square  
 78  T-Shaped 79  Original  
 3  U-Shaped 4  Addition/Altered  
 7  Other 8  Removed/None

Fieldwork Date 06/19/85 16  Ethnic 18  Builder 0=Unknown  
 19  Style 21  Engineer 1=Known  
 Other Info. \_\_\_\_\_ 46  Designer/Architect

OFFICE USE ONLY

OFFICE USE ONLY  
 Soil Association Ecozone Area Signf CR Type Verified Site Non-Site  
 41 43 44 45 46 47 48 49  
 State Registry National Register E C F T F MS Number  
 50 51 52 53 54 60

Date Coded 25 July 85



NDCRS ARCHITECTURAL SITE FORM

Field Code RTI85MT166

Page 2

SITS NUMBER 33WD 666

ACCESS \_\_\_\_\_

DESCRIPTION OF SITE Ramstads 2nd, West 75' Lot 5, Block 3

SIG. FEAT. house -1; garage -2

NON-SIG. FEAT. \_\_\_\_\_

OWNER'S NAME, ADDRESS, AND PHONE NUMBER Barbara and Daniel Rostad; 513 19th Ave. S.W., Minot, N.D.; (701) 839-1739

FEATURE # 1 NAME IN NAME BLOCK \_\_\_\_\_

| <u>BASEMENT</u>                             | <u>FOUNDATION MATERIALS</u>                        | <u>STORIES</u>                        | <u>CORNICE</u>                           | <u>ROOF TYPE</u>                           | <u>DATING METHOD</u>  |
|---|--|---------------------------------------|--|--|-----------------------|
| <input checked="" type="checkbox"/> yes     | ___ Brick  | ___ 1                                 | ___ Metal                                | ___ Gable                                  | ___ Plat Map(s)       |
| ___ no                                      | <input checked="" type="checkbox"/> Concrete Block | ___ 1 1/2                             | ___ Brick                                | <input checked="" type="checkbox"/> Hipped | ___ County Atlas      |
| ___ unknown                                 | ___ Fieldstone                                     | <input checked="" type="checkbox"/> 2 | <input checked="" type="checkbox"/> None | ___ Deck                                   | ___ Date Block        |
| ___ other                                   | ___ Cut Stone                                      | ___ 2 1/2                             | ___ Wood                                 | ___ Gambrel                                | ___ Sanborn Map(s)    |
|   | ___ Poured Concrete                                | ___ 3                                 | ___ Other                                | ___ Flat                                   | ___ Topo Map(s)       |
|   | ___ Refaced  | ___ Other                             |  | ___ Other                                  | <u>1900-18 Other</u>  |
| <u>WINDOWS</u>                              | ___ Unknown  |                                       |  |  | <u>Tax Assessment</u> |
| ___ Original                                | ___ Other  |                                       |  |  |                       |
| <input checked="" type="checkbox"/> Altered |  |                                       |  |  |                       |

ARCHITECTURAL SIGNIFICANCE

- \_\_\_ Work of Master
- \_\_\_ High Artistic Values
- Rep. of type, period, method of construction
- \_\_\_ Visual Landmark
- \_\_\_ Too new to be elig.
- \_\_\_ Lacking integrity
- Not High Style

HISTORICAL SIGNIFICANCE

- \_\_\_ Associated with significant person
- \_\_\_ Associated with significant event
- Associated with development of locality

FEATURE DESCRIPTION: This 2-story rectangular shaped house with an asphalt shingled hipped roof with a deck has a rusticated, press stone foundation and is of wood frame with asbestos siding. Windows are predominately 1/1 double-hung with wood sash and original wood (main floor) or aluminum (2nd floor) storms. Two cottage windows, each with an upper light of stain glass, flank the main entry. There is 1 brick chimney; interior center. The facade features a wide porch with hipped roof supported by turned posts with brackets. The porch balustrade has been removed, however, and a pre-cast concrete stoop with wrought iron railing added (City Assessor's Card). A 1-story shed roof addition, with a plain concrete foundation has been attached to the rear (east) wall as well.

OTHER HISTORICAL INFORMATION: Ward Co. Tax Assessment records indicate that this house was built between 1900-03, when the property was in the hands of B.W. and Peggy Johnson. By 1907 the house was owned and occupied by Mary and John Druyer (Drueur?). Mary Druyer, a widow as of 1909, resided at this location for several years thereafter (1907-1918 Polk's City Directory).

COMMENTS/REFERENCES:

Recorded by RTI-MEM

Date 7-25-85

ARCHITECTURAL SITES

I. SITE I.D.

Field Code B.T. 85MT. 166  
 State 32 County W.D. Site Number 666  
 1 10 11 13 15 18  
 Site Name \_\_\_\_\_ LTL Twp R Sec QQQ QQ Q  
 19 38 39 40 47 48 49 50  
 Map Quad \_\_\_\_\_ LTL<sub>a</sub> Twp<sub>a</sub> R<sub>a</sub> Sec<sub>a</sub> QQQ<sub>a</sub> QQ<sub>a</sub> Q<sub>a</sub>  
 51 68 69 70 77 78 79 80

1. N $\frac{1}{2}$
2. E $\frac{1}{2}$
3. S $\frac{1}{2}$
4. W $\frac{1}{2}$
5. NE $\frac{1}{4}$
6. SE $\frac{1}{4}$
7. SW $\frac{1}{4}$
8. NW $\frac{1}{4}$
9. C

II. SITE DESCRIPTION

City Milwaukee 1 17  
 Street # 16 19 23  
 Street Name ARTHUR ST W 25 42

18  MAIN ENTRANCE

**SITE COMPONENTS**  
 46  # of Features  
 51  Barn  
 58  Chicken Coop  
 62  Corral/Enclosure  
 66  General Storage  
 70  Grain Storage  
 74  Privy  
 78  Well/Windmill  
 2  Workshop

**FEATURE DATA**  
 48  Feature #  
 53  Const. Date  
 60  pre-1880  
 64  1880-1900  
 68  1900-1915  
 72  1915-1930  
 76  1930-1945  
 80  post-1945

**BUILDING MATERIALS**

24  Unknown  
 43  Asbestos Siding/Shingle  
 44  Asphalt Siding/Shingle  
 45  Brick  
 50  Clay Tile  
 57  Composition Board  
 61  Concrete Block  
 65  Concrete, Poured/Cast  
 69  Earth/Clay  
 73  Earthen Brick  
 77  Glass, Block  
 1  Glass, Pigmented  
 4  Log  
 7  Metal, Decorative  
 10  Metal, Frame  
 14  Metal, Horiz. Siding  
 18  Metal, Sheet  
 22  Perma-Stone  
 26  Plastic, Vinyl  
 30  Pole  
 33  Stone, Cut  
 37  Stone, Uncut  
 41  Stucco/Plaster  
 45  Tarpaper  
 49  Thatch  
 52  Wood, Frame  
 56  Wood, Horiz. Siding  
 60  Wood, Shingle/Shake  
 64  Wood, Vert. Siding  
 68  Other

- 1= struct. system  
 2= Primary exterior finish  
 3= Both 1 & 2  
 4= Second exterior finish

**CONDITION**  
 13  Excellent  
 17  Good  
 21  Fair  
 25  Poor  
 29  Destroyed

**SIGNIFICANCE**  
 36  Eligible  
 40  Not Eligible  
 44  Contributing  
 48  Non-contrib.

**PLAN SHAPE**  
 55  Circular  
 59  Irregular  
 63  L-Shaped  
 67  Polygonal  
 71  Rectangular  
 75  Square  
 78  T-Shaped  
 3  U-Shaped  
 7  Other

**PORCH**  
 79  Original  
 4  Addition/Altered  
 8  Removed/None

Fieldwork Date 06/19/85 10 15  
 Other Info. \_\_\_\_\_ 22 45  
 16  Ethnic 18  Builder  
 19  Style 21  Engineer  
 46  Designer/Architect

0=Unknown  
 1=Known

OFFICE USE ONLY

**OFFICE USE ONLY**  
 Soil Association \_\_\_\_\_ Ecozone \_\_\_\_\_ Area Signf \_\_\_\_\_ CR Type \_\_\_\_\_ Verified Site \_\_\_\_\_ Non-Site \_\_\_\_\_  
 41 43 44 45 46 47 48 49  
 State Registry \_\_\_\_\_ National Register \_\_\_\_\_ E C F T F MS Number \_\_\_\_\_  
 50 51 52 53 54 60

NDCRS ARCHITECTURAL SITE FORM

Field Code RTI85MT166

Page 2

SITS NUMBER 32WD666

ACCESS \_\_\_\_\_

DESCRIPTION OF SITE \_\_\_\_\_

SIG. FEAT. \_\_\_\_\_

NON-SIG. FEAT. \_\_\_\_\_

OWNER'S NAME, ADDRESS, AND PHONE NUMBER \_\_\_\_\_

FEATURE # 2 NAME IN NAME BLOCK \_\_\_\_\_

| <u>BASEMENT</u>                        | <u>FOUNDATION MATERIALS</u>                 | <u>STORIES</u>                        | <u>CORNICE</u>                           | <u>ROOF TYPE</u>                          | <u>DATING METHOD</u>                    |
|--|---|---------------------------------------|--|---|---|
| <input type="checkbox"/> yes           | <input type="checkbox"/> Brick              | <input checked="" type="checkbox"/> 1 | <input type="checkbox"/> Metal           | <input checked="" type="checkbox"/> Gable | <input type="checkbox"/> Plat Map(s)    |
| <input checked="" type="checkbox"/> no | <input type="checkbox"/> Concrete Block     | <input type="checkbox"/> 1 1/2        | <input type="checkbox"/> Brick           | <input type="checkbox"/> Hipped           | <input type="checkbox"/> County Atlas   |
| <input type="checkbox"/> unknown       | <input type="checkbox"/> Fieldstone         | <input type="checkbox"/> 2            | <input checked="" type="checkbox"/> None | <input type="checkbox"/> Deck             | <input type="checkbox"/> Date Block     |
| <input type="checkbox"/> other         | <input type="checkbox"/> Cut Stone          | <input type="checkbox"/> 2 1/2        | <input type="checkbox"/> Wood            | <input type="checkbox"/> Gambrel          | <input type="checkbox"/> Sanborn Map(s) |
|  | <input type="checkbox"/> Poured Concrete    | <input type="checkbox"/> 3            | <input type="checkbox"/> Other           | <input type="checkbox"/> Flat             | <input type="checkbox"/> Topo Map(s)    |
|  | <input type="checkbox"/> Refaced            | <input type="checkbox"/> Other        |  | <input type="checkbox"/> Other            | <input type="checkbox"/> Other          |
| <u>WINDOWS</u>                         | <input checked="" type="checkbox"/> Unknown |                                       |  |   |   |
| <input type="checkbox"/> Original      | <input type="checkbox"/> Other              |                                       |  |   |   |
| <input type="checkbox"/> Altered       |   |                                       |  |   |   |

ARCHITECTURAL SIGNIFICANCE

- Work of Master
- High Artistic Values
- Rep. of type, period, method of construction
- Visual Landmark
- Too new to be elig.
- Lacking integrity
- Not High Style

HISTORICAL SIGNIFICANCE

- Associated with significant person
- Associated with significant event
- Associated with development of locality

FEATURE DESCRIPTION: This 1-story rectangular shaped garage with an asphalt shingled slightly pitched gable roof is of wood frame with vertical novelty siding.

OTHER HISTORICAL INFORMATION:

COMMENTS/REFERENCES:

Recorded by RTI-MEM

Date 7-25-85

NDCRS SITE FORM  
Photo Section

Field Code RTI85MT166


SITS Number 32WD666

Feature 1



B.W. Photo I.D. Code RTI85MT-Roll 29 Frame 17A

Feature 1



B.W. Photo I.D. Code RTI85MT-Roll 29 Frame 18A

Storage Location NDCRS

Recorded By JLH

Date 12/85




NDCRS SITE FORM  
Photo Section

Field Code RTI85MT166

SITS Number 32WD666

Feature 2



B.W. Photo I.D. Code RTI85MT-Roll 29 Frame 15A

Feature     

B.W. Photo I.D. Code RTI85MT-Roll Frame     

Storage Location NDCRS

Recorded By JLH

Date 12/85

I

I. SITE I.D.

Field Code B.T.185.M.T.13.7 SITS # 668  
 State 32 County W.D. Site Number 1067  
 1 10 11 13 15 18  
 Site Name Sterns Coal Co. LTL Twp R Sec QQQ QQ Q  
 19 38 0 155 8324 5 6 8  
 39 40 47 48 49 50  
 Map Quad Minot LTL<sub>a</sub> Twp<sub>a</sub> R<sub>a</sub> Sec<sub>a</sub> QQQ<sub>a</sub> QQ<sub>a</sub> Q<sub>a</sub>  
 51 68 69 70 77 78 79 80

1. N½
2. E½
3. S½
4. W½
5. NE¼
6. SE¼
7. SW¼
8. NW¼
9. C

II. SITE DESCRIPTION

City Minot 1 17  
 Street # 10 19 23  
 Street Name 4th St SE 25 42

18  MAIN ENTRANCE

**BUILDING MATERIALS**

- 24  Unknown
- 43  Asbestos Siding/Shingle
- 44  Asphalt Siding/Shingle
- 45  Brick
- 50  Clay Tile
- 57  Composition Board
- 61  Concrete Block
- 65  Concrete, Poured/Cast
- 69  Earth/Clay
- 73  Earthen Brick
- 77  Glass, Block
- 1  Glass, Pigmented
- 4  Log
- 7  Metal, Decorative
- 10  Metal, Frame
- 14  Metal, Horiz. Siding
- 18  Metal, Sheet
- 22  Perma-Stone
- 26  Plastic, Vinyl
- 30  Pole
- 33  Stone, Cut
- 37  Stone, Uncut
- 41  Stucco/Plaster
- 45  Tarpaper
- 49  Thatch
- 52  Wood, Frame
- 56  Wood, Horz. Siding
- 60  Wood, Shingle/Shake
- 64  Wood, Vert. Siding
- 68  Other

- 1= struct. system
- 2= Primary exterior finish
- 3= Both 1 & 2
- 4= Second exterior finish

- SITE COMPONENTS**
- 46  # of Features
  - 51  Barn
  - 58  Chicken Coop
  - 62  Corral/Enclosure
  - 66  General Storage
  - 70  Grain Storage
  - 74  Privy
  - 78  Well/Windmill
  - 2  Workshop

- FEATURE DATA**
- 48  Feature #
  - 53  Const. Date
  - 60  pre-1880
  - 64  1880-1900
  - 68  1900-1915
  - 72  1915-1930
  - 76  1930-1945
  - 80  post-1945

- 8  Dwelling: Multiple
- 11  Dwelling: Sngl/Mobile
- 15  Dwelling: Sngl/Perm
- 19  Hotel/Motel
- 23  Garage/Carriage House
- 27  Gravesstone/Marker
- 31  Commercial/Office
- 34  Educational
- 38  Engineering Struc.
- 42  Governmental
- 46  Health Care
- 50  Industrial/Utility
- 53  Military
- 57  Religious
- 61  Social/Recre/Arts
- 65  Transportation
- 69  Warehouse
- 73  Other

- CONDITION**
- 13  Excellent
  - 17  Good
  - 21  Fair
  - 25  Poor
  - 29  Destroyed

- SIGNIFICANCE**
- 36  Eligible
  - 40  Not Eligible
  - 44  Contributing
  - 48  Non-contrib.

- PLAN SHAPE**
- 55  Circular
  - 59  Irregular
  - 63  L-Shaped
  - 67  Polygonal
  - 71  Rectangular
  - 75  Square
  - 78  T-Shaped
  - 3  U-Shaped
  - 7  Other

- PORCH**
- 79  Original
  - 4  Addition/Altered
  - 8  Removed/None

Fieldwork Date 10 15  
 Other Info. 22 45

- 16  Ethnic
- 18  Builder
- 19  Style
- 21  Engineer
- 46  Designer/Architect

0=Unknown  
1=Known

OFFICE USE ONLY

**OFFICE USE ONLY**

| Soil Association | Ecozone           | Area Signf | CR Type   | Verified Site | Non-Site |
|------------------|-------------------|------------|-----------|---------------|----------|
| 41 43            | 44 45 46          | 47         | 48        | 49            |          |
| State Registry   | National Register | E C F T F  | MS Number |               |          |
| 50               | 51                | 52         | 53        | 54            | 60       |

ARCHITECTURAL SITES

I. SITE I.D.

Field Code  
R.T. 185 M.T. 13.7  
 1 10

SITS # 185  
 State County Site Number  
3.2 W.D. 66.7  
 11 13 15 18

Site Name  
 \_\_\_\_\_  
 19 38  
 Map Quad  
 \_\_\_\_\_  
 51 68

LTL Twp R Sec QQQ QQ Q  
 \_\_\_\_\_  
 39 40 47 48 49 50  
 LTL<sub>a</sub> Twp<sub>a</sub> R<sub>a</sub> Sec<sub>a</sub> QQQ<sub>a</sub> QQ<sub>a</sub> Q<sub>a</sub>  
 \_\_\_\_\_  
 69 70 77 78 79 80

1. N½
2. E½
3. S½
4. W½
5. NE¼
6. SE¼
7. SW¼
8. NW¼
9. C

II. SITE DESCRIPTION

City M. Inlet \_\_\_\_\_  
 1 17

Street # \_\_\_\_\_  
 19 23

Street Name Athens \_\_\_\_\_  
 25 42

- SITE COMPONENTS**
- 46  # of Features
  - 51  Barn
  - 58  Chicken Coop
  - 62  Corral/Enclosure
  - 66  General Storage
  - 70  Grain Storage
  - 74  Privy
  - 78  Well/Windmill
  - 2  Workshop

- FEATURE DATA**
- 48  Feature #
  - 53  Const. Date
  - 60  pre-1880
  - 64  1880-1900
  - 68  1900-1915
  - 72  1915-1930
  - 76  1930-1945
  - 80  post-1945

- 8  Dwelling: Multiple
- 11  Dwelling: Sngl/Mobile
- 15  Dwelling: Sngl/Perm
- 19  Hotel/Motel
- 23  Garage/Carriage House
- 27  Gravestone/Marker
- 31  Commercial/Office
- 34  Educational
- 38  Engineering Struc.
- 42  Governmental
- 46  Health Care
- 50  Industrial/Utility
- 53  Military
- 57  Religious
- 61  Social/Recre/Arts
- 65  Transportation
- 69  Warehouse
- 73  Other

- CONDITION**
- 13  Excellent
  - 17  Good
  - 21  Fair
  - 25  Poor
  - 29  Destroyed

- SIGNIFICANCE**
- 36  Eligible
  - 40  Not Eligible
  - 44  Contributing
  - 48  Non-contrib.

- PLAN SHAPE**
- 55  Circular
  - 59  Irregular
  - 63  L-Shaped
  - 67  Polygonal
  - 71  Rectangular
  - 75  Square
  - 78  T-Shaped
  - 3  U-Shaped
  - 7  Other

18  MAIN ENTRANCE

**BUILDING MATERIALS**

- 24  Unknown
- 43  Asbestos Siding/Shingle
- 44  Asphalt Siding/Shingle
- 45  Brick
- 50  Clay Tile
- 57  Composition Board
- 61  Concrete Block
- 65  Concrete, Poured/Cast
- 69  Earth/Clay
- 73  Earthen Brick
- 77  Glass, Block
- 2  Glass, Pigmented
- 4  Log
- 7  Metal, Decorative
- 10  Metal, Frame
- 14  Metal, Horiz. Siding
- 18  Metal, Sheet
- 22  Perma-Stone
- 26  Plastic, Vinyl
- 30  Pole
- 33  Stone, Cut
- 37  Stone, Uncut
- 41  Stucco/Plaster
- 45  Tarpaper
- 49  Thatch
- 52  Wood, Frame
- 56  Wood, Horiz. Siding
- 60  Wood, Shingle/Shake
- 64  Wood, Vert. Siding
- 68  Other

**PORCH**

- 79  Original
- 4  Addition/Altered
- 8  Removed/None

1= struct. system

2= Primary exterior finish

3= Both 1 & 2

4= Second exterior finish

Fieldwork Date 07/17/85  
 10 15

- 16  Ethnic
- 18  Builder
- 19  Style
- 21  Engineer
- 46  Designer/Architect

0=Unknown  
 1=Known

Other Info. \_\_\_\_\_  
 22 45

OFFICE USE ONLY

| OFFICE USE ONLY |    | Soil Association  | Ecozone | Area Signf | CR Type | Verified Site | Non-Site |
|-----------------|----|-------------------|---------|------------|---------|---------------|----------|
| 41              | 43 | 44                | 45      | 46         | 47      | 48            | 49       |
| State Registry  |    | National Register |         | E C F      | T F     | MS Number     |          |
| 50              |    | 51                |         | 52         | 53      | 54            | 60       |

Field Code RTI85MT137

Page 2

SITS NUMBER 32 W 10 607 608

ACCESS \_\_\_\_\_

DESCRIPTION OF SITE Bayou Addition, East 33' of North 150' of Lot 8 and south portion of West 67', Lot 2

SIG. FEAT. weight house -1; garage -2; garage -3

NON-SIG. FEAT. \_\_\_\_\_

OWNER'S NAME, ADDRESS, AND PHONE NUMBER Tri State Land Co., Minneapolis, MN

FEATURE # 1 NAME IN NAME BLOCK \_\_\_\_\_

| BASEMENT                                    | FOUNDATION MATERIALS                                | STORIES                               | CORNICE                                  | ROOF TYPE                                 | DATING METHOD                         |
|---|---|---------------------------------------|--|---|---------------------------------------|
| <input checked="" type="checkbox"/> yes     | <input type="checkbox"/> Brick                      | <input checked="" type="checkbox"/> 1 | <input type="checkbox"/> Metal           | <input checked="" type="checkbox"/> Gable | <input type="checkbox"/> Plat Map(s)  |
| <input type="checkbox"/> no                 | <input type="checkbox"/> Concrete Block             | <input type="checkbox"/> 1 1/2        | <input type="checkbox"/> Brick           | <input type="checkbox"/> Hipped           | <input type="checkbox"/> County Atlas |
| <input type="checkbox"/> unknown            | <input type="checkbox"/> Fieldstone                 | <input type="checkbox"/> 2            | <input type="checkbox"/> None            | <input type="checkbox"/> Deck             | <input type="checkbox"/> Date Block   |
| <input type="checkbox"/> other              | <input type="checkbox"/> Cut Stone                  | <input type="checkbox"/> 2 1/2        | <input checked="" type="checkbox"/> Wood | <input type="checkbox"/> Gambrel          | <u>1932</u> Sanborn Map(s)            |
|   | <input checked="" type="checkbox"/> Poured Concrete | <input type="checkbox"/> 3            | <input type="checkbox"/> Other           | <input type="checkbox"/> Flat             | <input type="checkbox"/> Topo Map(s)  |
|   | <input type="checkbox"/> Refaced                    | <input type="checkbox"/> Other        |  | <input type="checkbox"/> Other            | <input type="checkbox"/> Other        |
|   | <input type="checkbox"/> Unknown                    |                                       |  |   |                                       |
|   | <input type="checkbox"/> Other                      |                                       |  |   |                                       |
| WINDOWS                                     |   |                                       |  |   |                                       |
| <input type="checkbox"/> Original           |   |                                       |  |   |                                       |
| <input checked="" type="checkbox"/> Altered |   |                                       |  |   |                                       |

ARCHITECTURAL SIGNIFICANCE

- Work of Master
- High Artistic Values
- Rep. of type, period, method of construction
- Visual Landmark
- Too new to be elig.
- Lacking integrity
- Not High Style

HISTORICAL SIGNIFICANCE

- Associated with significant person
- Associated with significant event
- Associated with development of locality

FEATURE DESCRIPTION: This weight house is a rectangular, clapboard building with a gable roof with the west facing gable end clipped. Rafters are exposed on the south end and north elevation. A bulk head opening is situated along the former while 2 wood door entries pierce the later. All windows have been boarded. A cement slab scale is situated along the east elevation.

OTHER HISTORICAL INFORMATION: Features at this site were likely associated with the Sterns Coal Co. This company formerly had a warehouse, first depicted on the 1932 Sanborn, in Lot 8 of the Bayou addition adjacent to the Soo Line tracks.

COMMENTS/REFERENCES:

Recorded by RTI-MEM

Date 7-21-85



I. SITE I.D.

Field Code

RT185MT137

Site Name

Map Quad

51

38

68

SITS #

State County Site Number

3.2 W.D. 667

LTL Twp R Sec QQQ QQ Q  
0 15 24 5 6 8

LTL<sub>a</sub> Twp<sub>a</sub> R<sub>a</sub> Sec<sub>a</sub> QQQ<sub>a</sub> QQ<sub>a</sub> Q<sub>a</sub>  
69 70 77 78 79 80

1. N $\frac{1}{2}$
2. E $\frac{1}{2}$
3. S $\frac{1}{2}$
4. W $\frac{1}{2}$
5. NE $\frac{1}{4}$
6. SE $\frac{1}{4}$
7. SW $\frac{1}{4}$
8. NW $\frac{1}{4}$
9. C

II. SITE DESCRIPTION

City Milwaukee

18 MAIN ENTRANCE

Street # 19

BUILDING MATERIALS

Street Name Main St

24 Unknown

43 Asbestos Siding/Shingle

44 Asphalt Siding/Shingle

45 Brick

50 Clay Tile

57 Composition Board

61 Concrete Block

65 Concrete, Poured/Cast

69 Earth/Clay

73 Earthen Brick

77 Glass, Block

1 Glass, Pigmented

4 Log

7 Metal, Decorative

10 Metal, Frame

14 Metal, Horiz. Siding

18 Metal, Sheet

22 Perma-Stone

26 Plastic, Vinyl

30 Pole

33 Stone, Cut

37 Stone, Uncut

41 Stucco/Plaster

45 Tarpaper

49 Thatch

52 Wood, Frame

56 Wood, Horiz. Siding

60 Wood, Shingle/Shake

64 Wood, Vert. Siding

68 Other

1= struct. system

2= Primary exterior finish

3= Both 1 & 2

4= Second exterior finish

0=Unknown  
1=Known

SITE COMPONENTS

- 46 # of Features
- 51 Barn
- 58 Chicken Coop
- 62 Corral/Enclosure
- 66 General Storage
- 70 Grain Storage
- 74 Privy
- 78 Well/Windmill
- 2 Workshop
- 8 Dwelling: Multiple
- 11 Dwelling: Sngl/Mobile
- 15 Dwelling: Sngl/Perm
- 19 Hotel/Motel
- 23 Garage/Carriage House
- 27 Gravestone/Marker
- 31 Commercial/Office
- 34 Educational
- 38 Engineering Struc.
- 42 Governmental
- 46 Health Care
- 50 Industrial/Utility
- 53 Military
- 57 Religious
- 61 Social/Recre/Arts
- 65 Transportation
- 69 Warehouse
- 73 Other

FEATURE DATA

- 48 Feature #
- 53 Const. Date
- 60 pre-1880
- 64 1880-1900
- 68 1900-1915
- 72 1915-1930
- 76 1930-1945
- 80 post-1945

CONDITION

- 13 Excellent
- 17 Good
- 21 Fair
- 25 Poor
- 29 Destroyed

SIGNIFICANCE

- 36 Eligible
- 40 Not Eligible
- 44 Contributing
- 48 Non-contrib.

PLAN SHAPE

- 55 Circular
- 59 Irregular
- 63 L-Shaped
- 67 Polygonal
- 71 Rectangular
- 75 Square
- 78 T-Shaped
- 3 U-Shaped
- 7 Other

PORCH

- 79 Original
- 4 Addition/Altered
- 8 Removed/None

Fieldwork Date 07/17/85

16 Ethnic 18 Builder

19 Style 21 Engineer

Other Info.

46 Designer/Architect

OFFICE USE ONLY

OFFICE USE ONLY

| Soil Association    | Ecozone             | Area Signf | CR Type             | Verified Site | Non-Site  |
|---------------------|---------------------|------------|---------------------|---------------|-----------|
| <u>41</u> <u>43</u> | <u>44</u> <u>45</u> | <u>46</u>  | <u>47</u>           | <u>48</u>     | <u>49</u> |
| State Registry      | National Register   |            | E C F T F           | MS Number     |           |
| <u>50</u>           | <u>51</u>           |            | <u>52</u> <u>53</u> | <u>54</u>     | <u>60</u> |

NDCRS ARCHITECTURAL SITE FORM

Field Code RTI85MT137

Page 2

SITS NUMBER 32W D ~~667~~ 667

ACCESS \_\_\_\_\_

DESCRIPTION OF SITE \_\_\_\_\_

SIG. FEAT. \_\_\_\_\_

NON-SIG. FEAT. \_\_\_\_\_

OWNER'S NAME, ADDRESS, AND PHONE NUMBER \_\_\_\_\_

FEATURE # 2 NAME IN NAME BLOCK \_\_\_\_\_

| BASEMENT                                    | FOUNDATION MATERIALS                        | STORIES                               | CORNICE                                  | ROOF TYPE                                | DATING METHOD                                       |
|---|---|---------------------------------------|--|--|---|
| <input type="checkbox"/> yes                | <input type="checkbox"/> Brick              | <input checked="" type="checkbox"/> 1 | <input type="checkbox"/> Metal           | <input type="checkbox"/> Gable           | <input type="checkbox"/> Plat Map(s)                |
| <input checked="" type="checkbox"/> no      | <input type="checkbox"/> Concrete Block     | <input type="checkbox"/> 1 1/2        | <input type="checkbox"/> Brick           | <input type="checkbox"/> Hipped          | <input type="checkbox"/> County Atlas               |
| <input type="checkbox"/> unknown            | <input type="checkbox"/> Fieldstone         | <input type="checkbox"/> 2            | <input checked="" type="checkbox"/> None | <input type="checkbox"/> Deck            | <input type="checkbox"/> Date Block                 |
| <input type="checkbox"/> other              | <input type="checkbox"/> Cut Stone          | <input type="checkbox"/> 2 1/2        | <input type="checkbox"/> Wood            | <input type="checkbox"/> Gambrel         | <u>1932</u> <input type="checkbox"/> Sanborn Map(s) |
|   | <input type="checkbox"/> Poured Concrete    | <input type="checkbox"/> 3            | <input type="checkbox"/> Other           | <input checked="" type="checkbox"/> Flat | <input type="checkbox"/> Topo Map(s)                |
|   | <input type="checkbox"/> Refaced            | <input type="checkbox"/> Other        |  | <input type="checkbox"/> Other           | <input type="checkbox"/> Other                      |
| WINDOWS                                     | <input checked="" type="checkbox"/> Unknown |                                       |  |  |   |
| <input type="checkbox"/> Original           | <input type="checkbox"/> Other              |                                       |  |  |   |
| <input checked="" type="checkbox"/> Altered |   |                                       |  |  |   |

ARCHITECTURAL SIGNIFICANCE

- Work of Master
- High Artistic Values
- Rep. of type, period, method of construction
- Visual Landmark
- Too new to be elig.
- Lacking integrity
- Not High Style

HISTORICAL SIGNIFICANCE

- Associated with significant person
- Associated with significant event
- Associated with development of locality

FEATURE DESCRIPTION: This shed roof garage is deteriorating.

OTHER HISTORICAL INFORMATION: See Feature 1.

COMMENTS/REFERENCES:

Recorded by RTI-MEM

Date 7-21-85

I. SITE I.D.

Field Code R.T. 18.5.M.T. 13.7 SITS # State 32 County W.D. Site Number 667  
 1 10 11 13 15 18  
 Site Name LTL Twp R Sec QQQ QQ Q  
 19 38 39 40 47 48 49 50  
 Map Quad LTL<sub>a</sub> Twp<sub>a</sub> R<sub>a</sub> Sec<sub>a</sub> QQQ<sub>a</sub> QQ<sub>a</sub> Q<sub>a</sub>  
 51 68 69 70 77 78 79 80

1. N½
2. E½
3. S½
4. W½
5. NE¼
6. SE¼
7. SW¼
8. NW¼
9. C

II. SITE DESCRIPTION

City M. Inhabit 17  
 Street # 19 23  
 Street Name 4th St SE 25 42

**SITE COMPONENTS**  
 46  # of Features  
 51  Barn  
 58  Chicken Coop  
 62  Corral/Enclosure  
 66  General Storage  
 70  Grain Storage  
 74  Privy  
 78  Well/Windmill  
 2  Workshop

**FEATURE DATA**  
 48  Feature #  
 53  Const. Date  
 60  pre-1880  
 64  1880-1900  
 68  1900-1915  
 72  1915-1930  
 76  1930-1945  
 80  post-1945

**CONDITION**  
 13  Excellent  
 17  Good  
 21  Fair  
 25  Poor  
 29  Destroyed

**SIGNIFICANCE**  
 36  Eligible  
 40  Not Eligible  
 44  Contributing  
 48  Non-contrib.

**PLAN SHAPE**  
 55  Circular  
 59  Irregular  
 63  L-Shaped  
 67  Polygonal  
 71  Rectangular  
 75  Square  
 78  T-Shaped  
 3  U-Shaped  
 7  Other

**BUILDING MATERIALS**  
 24  Unknown  
 43  Asbestos Siding/Shingle  
 44  Asphalt Siding/Shingle  
 45  Brick  
 50  Clay Tile  
 57  Composition Board  
 61  Concrete Block  
 65  Concrete, Poured/Cast  
 69  Earth/Clay  
 73  Earthen Brick  
 77  Glass, Block  
 1  Glass, Pigmented  
 4  Log  
 7  Metal, Decorative  
 10  Metal, Frame  
 14  Metal, Horiz. Siding  
 18  Metal, Sheet  
 22  Perma-Stone  
 26  Plastic, Vinyl  
 30  Pole  
 33  Stone, Cut  
 37  Stone, Uncut  
 41  Stucco/Plaster  
 45  Tarpaper  
 49  Thatch  
 52  Wood, Frame  
 56  Wood, Horz. Siding  
 60  Wood, Shingle/Shake  
 64  Wood, Vert. Siding  
 68  Other

**PORCH**  
 79  Original  
 4  Addition/Altered  
 8  Removed/None

Fieldwork Date 07/17/85 10 15  
 Other Info. 16  Ethnic 18  Builder  
19  Style 21  Engineer  
46  Designer/Architect

- 1= struct. system  
 2= Primary exterior finish  
 3= Both 1 & 2  
 4= Second exterior finish  
 0=Unknown  
 1=Known

OFFICE USE ONLY

Soil Association 41 43 Ecozone 44 45 Area Signf 46 CR Type 47 Verified Site 48 Non-Site 49  
 State Registry National Register E C F T F MS Number  
50 51 52 53 54 60

Field Code RTI85MT137

Page 2

SITS NUMBER 32WD~~666~~667

ACCESS \_\_\_\_\_

DESCRIPTION OF SITE \_\_\_\_\_

SIG. FEAT. \_\_\_\_\_

NON-SIG. FEAT. \_\_\_\_\_

OWNER'S NAME, ADDRESS, AND PHONE NUMBER \_\_\_\_\_

FEATURE # 3 NAME IN NAME BLOCK \_\_\_\_\_

| <u>BASEMENT</u>                             | <u>FOUNDATION MATERIALS</u>                         | <u>STORIES</u>                        | <u>CORNICE</u>                           | <u>ROOF TYPE</u>                         | <u>DATING METHOD</u>                                |
|---|---|---------------------------------------|--|--|---|
| <input type="checkbox"/> yes                | <input type="checkbox"/> Brick                      | <input checked="" type="checkbox"/> 1 | <input type="checkbox"/> Metal           | <input type="checkbox"/> Gable           | <input type="checkbox"/> Plat Map(s)                |
| <input checked="" type="checkbox"/> no      | <input type="checkbox"/> Concrete Block             | <input type="checkbox"/> 1 1/2        | <input type="checkbox"/> Brick           | <input type="checkbox"/> Hipped          | <input type="checkbox"/> County Atlas               |
| <input type="checkbox"/> unknown            | <input type="checkbox"/> Fieldstone                 | <input type="checkbox"/> 2            | <input checked="" type="checkbox"/> None | <input type="checkbox"/> Deck            | <input type="checkbox"/> Date Block                 |
| <input type="checkbox"/> other              | <input type="checkbox"/> Cut Stone                  | <input type="checkbox"/> 2 1/2        | <input type="checkbox"/> Wood            | <input type="checkbox"/> Gambrel         | <u>1932</u> <input type="checkbox"/> Sanborn Map(s) |
|   | <input checked="" type="checkbox"/> Poured Concrete | <input type="checkbox"/> 3            | <input type="checkbox"/> Other           | <input checked="" type="checkbox"/> Flat | <input type="checkbox"/> Topo Map(s)                |
|   | <input type="checkbox"/> Refaced                    | <input type="checkbox"/> Other        |  | <input type="checkbox"/> Other           | <input type="checkbox"/> Other                      |
|   | <input type="checkbox"/> Unknown                    |                                       |  |  |   |
| <u>WINDOWS</u>                              | <input type="checkbox"/> Other                      |                                       |  |  |   |
| <input type="checkbox"/> Original           |   |                                       |  |  |   |
| <input checked="" type="checkbox"/> Altered |   |                                       |  |  |   |

ARCHITECTURAL SIGNIFICANCE

- Work of Master
- High Artistic Values
- Rep. of type, period, method of construction
- Visual Landmark
- Too new to be elig.
- Lacking integrity
- Not High Style

HISTORICAL SIGNIFICANCE

- Associated with significant person
- Associated with significant event
- Associated with development of locality

FEATURE DESCRIPTION: This brick garage laid in running bond, features a flat roof with corner pilasters. Openings include a garage entry with wood doors (south elevation) and multi-light fixed windows, with metal sash on the east and west elevations (1 each).

OTHER HISTORICAL INFORMATION: See Feature 1.

COMMENTS/REFERENCES:

Recorded by RTI-MEM

Date 7-21-85


NDCRS SITE FORM  
Photo Section

1062

Field Code RTI85MT 137


SITS Number 32W0667

Feature 1



B.W. Photo I.D. Code RTI85MT-Roll 28 Frame 14

Feature 1



B.W. Photo I.D. Code RTI85MT-Roll 28 Frame 15

Storage Location NDCRS

Recorded By MEM

Date 12/85




NDCRS SITE FORM  
Photo Section

Field Code RT185MT137


SITS Number 32WD667 <sup>602</sup>

Feature 2



B.W. Photo I.D. Code RT185MT-Roll 28 Frame 13

Feature 2



B.W. Photo I.D. Code RT185MT-Roll 28 Frame 12

Storage Location NDCRS


Recorded By JLH

Date 12/85

Field Code RTI85MT137


SITS Number 32WD667

Feature 3



B.W. Photo I.D. Code RTI85MT-Roll 28 Frame 11

Feature 3



B.W. Photo I.D. Code RTI85MT-Roll 28 Frame 10

Storage Location NDCRS

Recorded By JLH

Date 12/85

I. SITE I.D.

Field Code B.T. 185 M.T. 16.9  
 1 \_\_\_\_\_ 10 \_\_\_\_\_

Site Name Reburd. House  
 19 \_\_\_\_\_ 38 \_\_\_\_\_

Map Quad MINOT  
 51 \_\_\_\_\_ 68 \_\_\_\_\_

SITS #  
 State 32 County WD Site Number 673  
 11 \_\_\_\_\_ 13 \_\_\_\_\_ 15 \_\_\_\_\_ 18 \_\_\_\_\_

LTL 6 Twp 155 R 93 Sec 24 QQQ 6 QQ 5 Q 8  
 39 \_\_\_\_\_ 40 \_\_\_\_\_ 47 \_\_\_\_\_ 48 \_\_\_\_\_ 49 \_\_\_\_\_ 50 \_\_\_\_\_

LTL<sub>a</sub> \_\_\_\_\_ Twp<sub>a</sub> \_\_\_\_\_ R<sub>a</sub> \_\_\_\_\_ Sec<sub>a</sub> \_\_\_\_\_ QQQ<sub>a</sub> \_\_\_\_\_ QQ<sub>a</sub> \_\_\_\_\_ Q<sub>a</sub> \_\_\_\_\_  
 69 \_\_\_\_\_ 70 \_\_\_\_\_ 77 \_\_\_\_\_ 78 \_\_\_\_\_ 79 \_\_\_\_\_ 80 \_\_\_\_\_

1. N $\frac{1}{2}$
2. E $\frac{1}{2}$
3. S $\frac{1}{2}$
4. W $\frac{1}{2}$
5. NE $\frac{1}{4}$
6. SE $\frac{1}{4}$
7. SW $\frac{1}{4}$
8. NW $\frac{1}{4}$
9. C

II. SITE DESCRIPTION

City Minot 1 \_\_\_\_\_ 17 \_\_\_\_\_

Street # \_\_\_\_\_ 19 \_\_\_\_\_ 23 \_\_\_\_\_

Street Name 5th 25 \_\_\_\_\_ 42 \_\_\_\_\_

18  MAIN ENTRANCE

**BUILDING MATERIALS**

24  Unknown  
 43  Asbestos Siding/Shingle  
 44  Asphalt Siding/Shingle  
 45  Brick  
 50  Clay Tile  
 57  Composition Board  
 61  Concrete Block  
 65  Concrete, Poured/Cast  
 69  Earth/Clay  
 73  Earthen Brick  
 77  Glass, Block  
 1  Glass, Pigmented  
 4  Log  
 7  Metal, Decorative  
 10  Metal, Frame  
 14  Metal, Horiz. Siding  
 18  Metal, Sheet  
 22  Perma-Stone  
 26  Plastic, Vinyl  
 30  Pole  
 33  Stone, Cut  
 37  Stone, Uncut  
 41  Stucco/Plaster  
 45  Tarpaper  
 49  Thatch  
 52  Wood, Frame  
 56  Wood, Horz. Siding  
 60  Wood, Shingle/Shake  
 64  Wood, Vert. Siding  
 68  Other

**SITE COMPONENTS**

46  # of Features  
 51  Barn  
 58  Chicken Coop  
 62  Corral/Enclosure  
 66  General Storage  
 70  Grain Storage  
 74  Privy  
 78  Well/Windmill  
 2  Workshop

**FEATURE DATA**

48  Feature #  
 53  Const. Date  
 60  pre-1880  
 64  1880-1900  
 68  1900-1915  
 72  1915-1930  
 76  1930-1945  
 80  post-1945

**CONDITION**

13  Excellent  
 17  Good  
 21  Fair  
 25  Poor  
 29  Destroyed

**SIGNIFICANCE**

36  Eligible  
 40  Not Eligible  
 44  Contributing  
 48  Non-contrib.

**PLAN SHAPE**

55  Circular  
 59  Irregular  
 63  L-Shaped  
 67  Polygonal  
 71  Rectangular  
 75  Square  
 78  T-Shaped  
 3  U-Shaped  
 7  Other

**PORCH**

79  Original  
 4  Addition/Altered  
 8  Removed/None

Fieldwork Date 06/19/85  
 10 \_\_\_\_\_ 15 \_\_\_\_\_

Other Info. \_\_\_\_\_ 22 \_\_\_\_\_ 45 \_\_\_\_\_

16  Ethnic 18  Builder  
 19  Style 21  Engineer  
 46  Designer/Architect

- 1= struct. system
- 2= Primary exterior finish
- 3= Both 1 & 2
- 4= Second exterior finish

O=Unknown  
 1=Known

OFFICE USE ONLY

OFFICE USE ONLY

Soil Association \_\_\_\_\_ Ecozone \_\_\_\_\_ Area Signf \_\_\_\_\_ CR Type \_\_\_\_\_ Verified Site \_\_\_\_\_ Non-Site \_\_\_\_\_  
 41 \_\_\_\_\_ 43 \_\_\_\_\_ 44 \_\_\_\_\_ 45 \_\_\_\_\_ 46 \_\_\_\_\_ 47 \_\_\_\_\_ 48 \_\_\_\_\_ 49 \_\_\_\_\_

State Registry \_\_\_\_\_ National Register \_\_\_\_\_ E C F T F MS Number \_\_\_\_\_  
 50 \_\_\_\_\_ 51 \_\_\_\_\_ 52 \_\_\_\_\_ 53 \_\_\_\_\_ 54 \_\_\_\_\_ 60 \_\_\_\_\_

NDCRS ARCHITECTURAL SITE FORM

Field Code RTI85MT169

Page 2

SITS NUMBER 32W0673

ACCESS \_\_\_\_\_

DESCRIPTION OF SITE Ramstad's 2nd, East 1/2 Lot 9, Block 3

SIG. FEAT. house -1

NON-SIG. FEAT. \_\_\_\_\_

OWNER'S NAME, ADDRESS, AND PHONE NUMBER G.E.M. Federal Credit Union; 405 E. Central Ave., Minot, N.D.; (701) 852-3866

FEATURE # 1 NAME IN NAME BLOCK \_\_\_\_\_

| <u>BASEMENT</u>                              | <u>FOUNDATION MATERIALS</u>                         | <u>STORIES</u>                            | <u>CORNICE</u>                           | <u>ROOF TYPE</u>                          | <u>DATING METHOD</u>       |
|--|---|---|--|---|----------------------------|
| <input checked="" type="checkbox"/> yes      | — Brick   | — 1                                       | — Metal                                  | <input checked="" type="checkbox"/> Gable | — Plat Map(s)              |
| — no   | — Concrete Block                                    | <input checked="" type="checkbox"/> 1 1/2 | — Brick                                  | — Hipped                                  | — County Atlas             |
| — unknown                                    | — Fieldstone  | — 2                                       | — None                                   | — Deck                                    | — Date Block               |
| — other                                      | — Cut Stone   | — 2 1/2                                   | <input checked="" type="checkbox"/> Wood | — Gambrel                                 | <u>1918</u> Sanborn Map(s) |
|  | <input checked="" type="checkbox"/> Poured Concrete | — 3                                       | — Other                                  | — Flat                                    | — Topo Map(s)              |
|  | — Refaced   | — Other                                   |  | — Other                                   | <u>1914-16</u> Other       |
| <u>WINDOWS</u>                               | — Unknown   |   |  |   | <u>Tax Assessment</u>      |
| <input checked="" type="checkbox"/> Original | — Other   |   |  |   | <u>Records</u>             |
| — Altered                                    |   |   |  |   |                            |

ARCHITECTURAL SIGNIFICANCE

HISTORICAL SIGNIFICANCE

- |  |  |   |
|--|--|---|
| <input type="checkbox"/> Work of Master  | <input type="checkbox"/> Visual Landmark           | <input type="checkbox"/> Associated with significant person                 |
| <input type="checkbox"/> High Artistic Values                                    | <input type="checkbox"/> Too new to be elig.       | <input type="checkbox"/> Associated with significant event                  |
| <input checked="" type="checkbox"/> Rep. of type, period, method of construction | <input type="checkbox"/> Lacking integrity         | <input checked="" type="checkbox"/> Associated with development of locality |
|  | <input checked="" type="checkbox"/> Not High Style |   |

FEATURE DESCRIPTION: This 1-1/2 story rectangular, craftsman style house has a wood shingled side-gable roof, with overhanging eaves, and exposed rafters and purlins and has a poured concrete foundation and is of wood frame with both clapboard (main floor) and wood shingle (upper level) siding. A roof and a wall dormer are located on the facade and rear elevation (west) respectively. Both have a shed roof with exposed rafters and purlins. Windows are predominately 1/1-double hung with wood sash. The facade features fixed windows, a Chicago-type window, and a 12 light door, all with beveled leaded glass, and ribbon casement windows in the roof dormer. There is 1 brick chimney; interior, west slope. A wide front porch is situated under the roof overhang and includes a closed railing and piers all clad with clapboard.

OTHER HISTORICAL INFORMATION: Ward Co. Tax Assessment records show Anna Reburd as the property owner when this house was constructed (1915). Polk's City Directories (1914-1933) list Anna residing at this address as well as Olga, Inga and Christine Reburd.

COMMENTS/REFERENCES:

Recorded by RTI-MEM

Date 7-26-85



NDCRS SITE FORM  
Photo Section

Field Code RTI85MT/69

SITS Number 32WD673

Feature 1



B.W. Photo I.D. Code RTI85MT-Roll 29 Frame 27A

Feature 1



B.W. Photo I.D. Code RTI85MT-Roll 29 Frame 28A

Storage Location NDCRS

Recorded By DLH

Date 12/85



I. SITE I.D.

Field Code R.T. 185 MT. 167 SITS # State 32 County W.D. Site Number 676

1 10 11 13 15 18

Site Name Old French House LTL 0 Twp 155 R 93 Sec 24 QQQ 6 QQ 5 Q 8

19 38 39 40 47 48 49 50

Map Quad 180T LTL<sub>a</sub> 0 Twp<sub>a</sub> 155 R<sub>a</sub> 93 Sec<sub>a</sub> 24 QQQ<sub>a</sub> 6 QQ<sub>a</sub> 5 Q<sub>a</sub> 8

51 68 69 70 77 78 79 80

1. N½
2. E½
3. S½
4. W½
5. NE¼
6. SE¼
7. SW¼
8. NW¼
9. C

II. SITE DESCRIPTION

City Minnetonka 1 17 18 2 MAIN ENTRANCE

Street # 19 23 BUILDING MATERIALS

Street Name 5th 25 42 43  Unknown

**SITE COMPONENTS** **FEATURE DATA** 44  Asbestos Siding/Shingle

46  # of Features 48  Feature # 45  Asphalt Siding/Shingle

51  Barn 53  Const. Date 45  Brick

58  Chicken Coop 60  pre-1880 50  Clay Tile

62  Corral/Enclosure 64  1880-1900 57  Composition Board

66  General Storage 68  1900-1915 61  Concrete Block

70  Grain Storage 72  1915-1930 65  Concrete, Poured/Cast

74  Privy 76  1930-1945 69  Earth/Clay

78  Well/Windmill 80  post-1945 73  Earthen Brick

2  Workshop 8  Dwelling: Multiple 13  Excellent 77  Glass, Block

11  Dwelling: Sngl/Mobile 17  Good 1  Glass, Pigmented

15  Dwelling: Sngl/Perm 21  Fair 4  Log

19  Hotel/Motel 25  Poor 7  Metal, Decorative

23  Garage/Carriage House 29  Destroyed 10  Metal, Frame

27  Gravestone/Marker 36  Eligible 14  Metal, Horiz. Siding

31  Commercial/Office 40  Not Eligible 18  Metal, Sheet

34  Educational 44  Contributing 22  Perma-Stone

38  Engineering Struc. 48  Non-contrib. 26  Plastic, Vinyl

42  Governmental 55  Circular 30  Pole

46  Health Care 59  Irregular 33  Stone, Cut

50  Industrial/Utility 63  L-Shaped 37  Stone, Uncut

53  Military 67  Polygonal 41  Stucco/Plaster

57  Religious 71  Rectangular 45  Tarpaper

61  Social/Recre/Arts 75  Square 49  Thatch

65  Transportation 78  T-Shaped 52  Wood, Frame

69  Warehouse 3  U-Shaped 56  Wood, Horz. Siding

73  Other 7  Other 60  Wood, Shingle/Shake

**CONDITION** **SIGNIFICANCE** **PLAN SHAPE** 64  Wood, Vert. Siding

13  Excellent 36  Eligible 68  Other

17  Good 40  Not Eligible 68  Other

21  Fair 44  Contributing

25  Poor 48  Non-contrib.

29  Destroyed

**PORCH** 55  Circular

33  Stone, Cut 59  Irregular

37  Stone, Uncut 63  L-Shaped

41  Stucco/Plaster 67  Polygonal

45  Tarpaper 71  Rectangular

49  Thatch 75  Square

52  Wood, Frame 78  T-Shaped

56  Wood, Horz. Siding 3  U-Shaped

60  Wood, Shingle/Shake 7  Other

64  Wood, Vert. Siding

68  Other

**PORCH** 79  Original

79  Original 4  Addition/Altered

4  Addition/Altered 8  Removed/None

8  Removed/None

Fieldwork Date 06/19/85 10 15 16  Ethnic 18  Builder

19  Style 21  Engineer

Other Info. 22 45 46  Designer/Architect

1= struct. system

2= Primary exterior finish

3= Both 1 & 2

4= Second exterior finish

0=Unknown 1=Known

OFFICE USE ONLY

Soil Association 41 43 Ecozone 44 45 Area Signf 46 CR Type 47 48 Verified Site 49 Non-Site

State Registry 50 National Register 51 E C F T F MS Number 52 53 54 60

Field Code RTI85MT167

Page 2

SITS NUMBER 32W0676

ACCESS \_\_\_\_\_

DESCRIPTION OF SITE Ramstads 2nd, East 1/2, Lot 7, Block 3

SIG. FEAT. house -1

NON-SIG. FEAT. \_\_\_\_\_

OWNER'S NAME, ADDRESS, AND PHONE NUMBER Donald McLaughlin, c/o Robert R. Boye;  
11 Glacial Court, Minot, N.D.; (701) 839-8524

FEATURE # 1 NAME IN NAME BLOCK \_\_\_\_\_

| <u>BASEMENT</u>                             | <u>FOUNDATION MATERIALS</u>                         | <u>STORIES</u>                        | <u>CORNICE</u>                           | <u>ROOF TYPE</u>                          | <u>DATING METHOD</u>                    |
|---|---|---------------------------------------|--|---|---|
| <input checked="" type="checkbox"/> yes     | <input type="checkbox"/> Brick                      | <input checked="" type="checkbox"/> 1 | <input type="checkbox"/> Metal           | <input checked="" type="checkbox"/> Gable | <input type="checkbox"/> Plat Map(s)    |
| <input type="checkbox"/> no                 | <input type="checkbox"/> Concrete Block             | <input type="checkbox"/> 1 1/2        | <input type="checkbox"/> Brick           | <input type="checkbox"/> Hipped           | <input type="checkbox"/> County Atlas   |
| <input type="checkbox"/> unknown            | <input type="checkbox"/> Fieldstone                 | <input type="checkbox"/> 2            | <input checked="" type="checkbox"/> None | <input type="checkbox"/> Deck             | <input type="checkbox"/> Date Block     |
| <input type="checkbox"/> other              | <input type="checkbox"/> Cut Stone                  | <input type="checkbox"/> 2 1/2        | <input type="checkbox"/> Wood            | <input type="checkbox"/> Gambrel          | <input type="checkbox"/> Sanborn Map(s) |
|   | <input checked="" type="checkbox"/> Poured Concrete | <input type="checkbox"/> 3            | <input type="checkbox"/> Other           | <input type="checkbox"/> Flat             | <input type="checkbox"/> Topo Map(s)    |
|   | <input type="checkbox"/> Refaced                    | <input type="checkbox"/> Other        |  | <input type="checkbox"/> Other            | <u>1900-18</u> Other                    |
| <u>WINDOWS</u>                              | <input type="checkbox"/> Unknown                    |                                       |  |   | <u>Tax Assessment</u>                   |
| <input type="checkbox"/> Original           | <input type="checkbox"/> Other                      |                                       |  |   |   |
| <input checked="" type="checkbox"/> Altered |   |                                       |  |   |   |

ARCHITECTURAL SIGNIFICANCE

- Work of Master
- High Artistic Values
- Rep. of type, period, method of construction
- Visual Landmark
- Too new to be elig.
- Lacking integrity
- Not High Style

HISTORICAL SIGNIFICANCE

- Associated with significant person
- Associated with significant event
- Associated with development of locality

FEATURE DESCRIPTION: This 1-story rectangular shaped house with a cross-gable roof in front with both wood and asphalt shingles and a rolled hipped roof in rear has a poured concrete foundation and is wood frame with beveled lapped siding. Windows are predominately 1/1 double-hung with wood sash and aluminum storms. There is 1 brick chimney; interior, north ridge. The front porch, inset in the L, appears to be an addition, and is enclosed by ribbon casement windows. A flat roof entry, enclosed by wood siding, is inset in the rear L (south-west corner).

OTHER HISTORICAL INFORMATION: Ward Co. Tax Assessment records indicate that this house was built between 1916 and 1918. At the time, Carrie Otterness (widow of Ole) owned the entire lot and resided at the house situated on the west section ( 8 - 4th St. N. E.)

COMMENTS/REFERENCES:

Recorded by RTI-MEM

Date 7-26-86

NDCRS SITE FORM  
Photo Section

Field Code RT185 MT167

SITS Number 32WD676

Feature 1



B.W. Photo I.D. Code RT185MT-Roll 29 Frame 26A

Feature 1



B.W. Photo I.D. Code RT185MT-Roll 29 Frame 25A

Storage Location NDCRS

Recorded By MEM

Date 12/85

ARCHITECTURAL SITES

1985

1

I. SITE I.D.

Field Code RT185MT165  
 State 32 County WD Site Number 680  
 LTL Twp R Sec QQQ QQ Q  
0 155 8324 6 5 8  
 Map Quad MINOT  
 LTL<sub>a</sub> Twp<sub>a</sub> R<sub>a</sub> Sec<sub>a</sub> QQQ<sub>a</sub> QQ<sub>a</sub> Q<sub>a</sub>  
51 68 69 70 77 78 79 80

1. N½
2. E½
3. S½
4. W½
5. NE¼
6. SE¼
7. SW¼
8. NW¼
9. C

II. SITE DESCRIPTION

City Minot 18  MAIN ENTRANCE  
 Street # 19 23  
 Street Name 5th SITE LINE 42  
**SITE COMPONENTS**  
 46  # of Features  
 51  Barn  
 58  Chicken Coop  
 62  Corral/Enclosure  
 66  General Storage  
 70  Grain Storage  
 74  Privy  
 78  Well/Windmill  
 2  Workshop  
 8  Dwelling: Multiple  
 11  Dwelling: Sngl/Mobile  
 15  Dwelling: Sngl/Perm  
 19  Hotel/Motel  
 23  Garage/Carriage House  
 27  Gravestone/Marker  
 31  Commercial/Office  
 34  Educational  
 38  Engineering Struc.  
 42  Governmental  
 46  Health Care  
 50  Industrial/Utility  
 53  Military  
 57  Religious  
 61  Social/Recre/Arts  
 65  Transportation  
 69  Warehouse  
 73  Other  
**FEATURE DATA**  
 48  Feature #  
 53  Const. Date  
 60  pre-1880  
 64  1880-1900  
 68  1900-1915  
 72  1915-1930  
 76  1930-1945  
 80  post-1945  
**CONDITION**  
 13  Excellent  
 17  Good  
 21  Fair  
 25  Poor  
 29  Destroyed  
**SIGNIFICANCE**  
 36  Eligible  
 40  Not Eligible  
 44  Contributing  
 48  Non-contrib.  
**PLAN SHAPE**  
 55  Circular  
 59  Irregular  
 63  L-Shaped  
 67  Polygonal  
 71  Rectangular  
 75  Square  
 78  T-Shaped  
 3  U-Shaped  
 7  Other  
**BUILDING MATERIALS**  
 24  Unknown  
 43  Asbestos Siding/Shingle  
 44  Asphalt Siding/Shingle  
 45  Brick  
 50  Clay Tile  
 57  Composition Board  
 61  Concrete Block  
 65  Concrete, Poured/Cast  
 69  Earth/Clay  
 73  Earthen Brick  
 77  Glass, Block  
 1  Glass, Pigmented  
 4  Log  
 7  Metal, Decorative  
 10  Metal, Frame  
 14  Metal, Horiz. Siding  
 18  Metal, Sheet  
 22  Perma-Stone  
 26  Plastic, Vinyl  
 30  Pole  
 33  Stone, Cut  
 37  Stone, Uncut  
 41  Stucco/Plaster  
 45  Tarpaper  
 49  Thatch  
 52  Wood, Frame  
 56  Wood, Horz. Siding  
 60  Wood, Shingle/Shake  
 64  Wood, Vert. Siding  
 68  Other  
**PORCH**  
 79  Original  
 4  Addition/Altered  
 8  Removed/None  
 Fieldwork Date 06/19/85  
 Other Info. 22 45  
 16  Ethnic 18  Builder  
 19  Style 21  Engineer  
 46  Designer/Architect

- 1= struct. system
- 2= Primary exterior finish
- 3= Both 1 & 2
- 4= Second exterior finish
- 0=Unknown
- 1=Known

OFFICE USE ONLY

Soil Association 41 43 Ecozone 44 45 Area Signf 46 CR Type 47 Verified Site 48 Non-Site 49  
 State Registry 50 National Register 51 E C F T F MS Number 52 53 54 60

Coder RT1MEM Date Coded 20 July 85



NDCRS ARCHITECTURAL SITE FORM

Field Code RTI85MT165

Page 2

SITS NUMBER 32WD680

ACCESS \_\_\_\_\_

DESCRIPTION OF SITE Ramstad's 2nd, East 1/2 Lot 5, Block 3

SIG. FEAT. house -1

NON-SIG. FEAT. clothes line, fence

OWNER'S NAME, ADDRESS, AND PHONE NUMBER Derrell W. and Hiroko K. Martin; 19th 5th St. N.E., Minot, N.D.: (701) 839-8998

FEATURE # 1 NAME IN NAME BLOCK \_\_\_\_\_

| BASEMENT                                    | FOUNDATION MATERIALS                        | STORIES                                   | CORNICE                                  | ROOF TYPE                                 | DATING METHOD                           |
|---|---|---|--|---|---|
| <input checked="" type="checkbox"/> yes     | <input type="checkbox"/> Brick              | <input type="checkbox"/> 1                | <input type="checkbox"/> Metal           | <input checked="" type="checkbox"/> Gable | <input type="checkbox"/> Plat Map(s)    |
| <input type="checkbox"/> no                 | <input type="checkbox"/> Concrete Block     | <input checked="" type="checkbox"/> 1 1/2 | <input type="checkbox"/> Brick           | <input type="checkbox"/> Hipped           | <input type="checkbox"/> County Atlas   |
| <input type="checkbox"/> unknown            | <input type="checkbox"/> Fieldstone         | <input type="checkbox"/> 2                | <input type="checkbox"/> None            | <input type="checkbox"/> Deck             | <input type="checkbox"/> Date Block     |
| <input type="checkbox"/> other              | <input type="checkbox"/> Cut Stone          | <input type="checkbox"/> 2 1/2            | <input checked="" type="checkbox"/> Wood | <input type="checkbox"/> Gambrel          | <input type="checkbox"/> Sanborn Map(s) |
|   | <input type="checkbox"/> Poured Concrete    | <input type="checkbox"/> 3                | <input type="checkbox"/> Other           | <input type="checkbox"/> Flat             | <input type="checkbox"/> Topo Map(s)    |
|   | <input checked="" type="checkbox"/> Refaced | <input type="checkbox"/> Other            |  | <input type="checkbox"/> Other            | <input type="checkbox"/> 1900-18 Other  |
| <u>WINDOWS</u>                              | <input type="checkbox"/> Unknown            |   |  |   | <u>Tax Assessment</u>                   |
| <input type="checkbox"/> Original           | <input type="checkbox"/> Other              |   |  |   | <u>Records</u>                          |
| <input checked="" type="checkbox"/> Altered |   |   |  |   |   |

ARCHITECTURAL SIGNIFICANCE

HISTORICAL SIGNIFICANCE

- |  |  |   |
|--|--|---|
| <input type="checkbox"/> Work of Master  | <input type="checkbox"/> Visual Landmark           | <input type="checkbox"/> Associated with significant person                 |
| <input type="checkbox"/> High Artistic Values                                    | <input type="checkbox"/> Too new to be elig.       | <input type="checkbox"/> Associated with significant event                  |
| <input checked="" type="checkbox"/> Rep. of type, period, method of construction | <input type="checkbox"/> Lacking integrity         | <input checked="" type="checkbox"/> Associated with development of locality |
|  | <input checked="" type="checkbox"/> Not High Style |   |

FEATURE DESCRIPTION: This 1-1/2 story rectangular shaped house with an asphalt shingled front gabled roof with a boxed cornice and has a poured concrete foundation faced with asphalt siding and is of wood frame with asbestos siding. Windows are predominately double-hung (1/1, 2/1 and 3/1), with wood sash. Windows on the main level have wood storms, while upper level openings have been altered with aluminum storms. There is 1 brick chimney; interior, south slope, which appears to be an addition. The wide front porch has a gable roof with exposed rafters and is enclosed by fixed sash (prairie style) windows.

OTHER HISTORICAL INFORMATION: Ward Co. Tax Assessment records indicate that this house was constructed between 1913 and 1916. At this time Mary Druyer (widow of John) owned the entire lot and resided at the house on the west section (16 4th St. N.E.) of the property.

COMMENTS/REFERENCES:

Recorded by RTI-MEM

Date 7-26-86

NDCRS SITE FORM  
Photo Section

Field Code RT185MT165


SITS Number 32WD680

Feature 1



B.W. Photo I.D. Code RT185MT-Roll 29 Frame 23A

Feature 1



B.W. Photo I.D. Code RT185MT-Roll 29 Frame 24A

Storage Location NDCRS

Recorded By MEM

Date 12/85

I. SITE I.D.

Field Code RT 185 MT 164  
 State 32 County MD Site Number 681  
 Site Name Seamann, House  
 Map Quad 11 NOT

SITS #

1. N½
2. E½
3. S½
4. W½
5. NE¼
6. SE¼
7. SW¼
8. NW¼
9. C

II. SITE DESCRIPTION

City Minnot  
 Street # 125  
 Street Name Smith St NE

18  MAIN ENTRANCE

BUILDING MATERIALS

**SITE COMPONENTS**  
 46  # of Features  
 51  Barn  
 58  Chicken Coop  
 62  Corral/Enclosure  
 66  General Storage  
 70  Grain Storage  
 74  Privy  
 78  Well/Windmill  
 2  Workshop

**FEATURE DATA**  
 48  Feature #  
 53  Const. Date  
 60  pre-1880  
 64  1880-1900  
 68  1900-1915  
 72  1915-1930  
 76  1930-1945  
 80  post-1945

24  Unknown  
 43  Asbestos Siding/Shingle  
 44  Asphalt Siding/Shingle  
 45  Brick  
 50  Clay Tile  
 57  Composition Board  
 61  Concrete Block  
 65  Concrete, Poured/Cast  
 69  Earth/Clay  
 73  Earthen Brick  
 77  Glass, Block  
 1  Glass, Pigmented  
 4  Log  
 7  Metal, Decorative

1= struct. system

2= Primary exterior finish

3= Both 1 & 2

4= Second exterior finish

8  Dwelling: Multiple  
 11  Dwelling: Sngl/Mobile  
 15  Dwelling: Sngl/Perm  
 19  Hotel/Motel  
 23  Garage/Carriage House  
 27  Gravestone/Marker  
 31  Commercial/Office  
 34  Educational  
 38  Engineering Struc.  
 42  Governmental  
 46  Health Care  
 50  Industrial/Utility  
 53  Military  
 57  Religious  
 61  Social/Recre/Arts  
 65  Transportation  
 69  Warehouse  
 73  Other

**CONDITION**  
 13  Excellent  
 17  Good  
 21  Fair  
 25  Poor  
 29  Destroyed

**SIGNIFICANCE**  
 36  Eligible  
 40  Not Eligible  
 44  Contributing  
 48  Non-contrib.

**PLAN SHAPE**  
 55  Circular  
 59  Irregular  
 63  L-Shaped  
 67  Polygonal  
 71  Rectangular  
 75  Square  
 78  T-Shaped  
 3  U-Shaped  
 7  Other

10  Metal, Frame  
 14  Metal, Horiz. Siding  
 18  Metal, Sheet  
 22  Perma-Stone  
 26  Plastic, Vinyl  
 30  Pole  
 33  Stone, Cut  
 37  Stone, Uncut  
 41  Stucco/Plaster  
 45  Tarpaper  
 49  Thatch  
 52  Wood, Frame  
 56  Wood, Horz. Siding  
 60  Wood, Shingle/Shake  
 64  Wood, Vert. Siding  
 68  Other

**PORCH**  
 79  Original  
 4  Addition/Altered  
 8  Removed/None

Fieldwork Date 10 15  
 Other Info. 22 45  
 16  Ethnic  
 19  Style  
 18  Builder  
 21  Engineer  
 46  Designer/Architect

0=Unknown  
 1=Known

OFFICE USE ONLY

| Soil Association | Ecozone           | Area Signf | CR Type   | Verified Site | Non-Site |
|------------------|-------------------|------------|-----------|---------------|----------|
| 41 43            | 44 45             | 46         | 47        | 48            | 49       |
| State Registry   | National Register |            | E C F T F | MS Number     |          |
| 50               | 51                |            | 52 53     | 54            | 60       |

Coder RTI/MM Date Coded 25 July 85

ARCHITECTURAL SITES

I. SITE I.D.

Field Code RT185MT164 State 32 County W.D. Site Number 681  
 1 10 11 13 15 18  
 Site Name \_\_\_\_\_ LTL Twp R Sec QQQ QQ Q  
 19 38 39 40 47 48 49 50  
 Map Quad \_\_\_\_\_ LTL<sub>a</sub> Twp<sub>a</sub> R<sub>a</sub> Sec<sub>a</sub> QQQ<sub>a</sub> QQ<sub>a</sub> Q<sub>a</sub>  
 51 68 69 70 77 78 79 80

1. N½
2. E½
3. S½
4. W½
5. NE¼
6. SE¼
7. SW¼
8. NW¼
9. C

II. SITE DESCRIPTION

City Milwaukee 18 2 MAIN ENTRANCE  
 Street # 25 BUILDING MATERIALS  
 Street Name 5th St 42  
 25 42

|  |   |   |
|--|---|---|
| <p><b>SITE COMPONENTS</b></p> <p>46 <input type="checkbox"/> # of Features</p> <p>51 <input type="checkbox"/> Barn</p> <p>58 <input type="checkbox"/> Chicken Coop</p> <p>62 <input type="checkbox"/> Corral/Enclosure</p> <p>66 <input type="checkbox"/> General Storage</p> <p>70 <input type="checkbox"/> Grain Storage</p> <p>74 <input type="checkbox"/> Privy</p> <p>78 <input type="checkbox"/> Well/Windmill</p> <p>2 <input type="checkbox"/> Workshop</p> <p>8 <input type="checkbox"/> Dwelling: Multiple</p> <p>11 <input type="checkbox"/> Dwelling: Sngl/Mobile</p> <p>15 <input type="checkbox"/> Dwelling: Sngl/Perm</p> <p>19 <input type="checkbox"/> Hotel/Motel</p> <p>23 <input type="checkbox"/> Garage/Carriage House</p> <p>27 <input type="checkbox"/> Gravestone/Marker</p> <p>31 <input type="checkbox"/> Commercial/Office</p> <p>34 <input type="checkbox"/> Educational</p> <p>38 <input type="checkbox"/> Engineering Struc.</p> <p>42 <input type="checkbox"/> Governmental</p> <p>46 <input type="checkbox"/> Health Care</p> <p>50 <input type="checkbox"/> Industrial/Utility</p> <p>53 <input type="checkbox"/> Military</p> <p>57 <input type="checkbox"/> Religious</p> <p>61 <input type="checkbox"/> Social/Recre/Arts</p> <p>65 <input type="checkbox"/> Transportation</p> <p>69 <input type="checkbox"/> Warehouse</p> <p>73 <input type="checkbox"/> Other</p> | <p><b>FEATURE DATA</b></p> <p>48 <input checked="" type="checkbox"/> Feature #</p> <p>53 <input type="checkbox"/> Const. Date</p> <p>60 <input type="checkbox"/> pre-1880</p> <p>64 <input type="checkbox"/> 1880-1900</p> <p>68 <input type="checkbox"/> 1900-1915</p> <p>72 <input type="checkbox"/> 1915-1930</p> <p>76 <input type="checkbox"/> 1930-1945</p> <p>80 <input type="checkbox"/> post-1945</p> <p><b>CONDITION</b></p> <p>13 <input type="checkbox"/> Excellent</p> <p>17 <input type="checkbox"/> Good</p> <p>21 <input type="checkbox"/> Fair</p> <p>25 <input type="checkbox"/> Poor</p> <p>29 <input type="checkbox"/> Destroyed</p> <p><b>SIGNIFICANCE</b></p> <p>36 <input type="checkbox"/> Eligible</p> <p>40 <input type="checkbox"/> Not Eligible</p> <p>44 <input checked="" type="checkbox"/> Contributing</p> <p>48 <input type="checkbox"/> Non-contrib.</p> <p><b>PLAN SHAPE</b></p> <p>55 <input type="checkbox"/> Circular</p> <p>59 <input type="checkbox"/> Irregular</p> <p>63 <input type="checkbox"/> L-Shaped</p> <p>67 <input type="checkbox"/> Polygonal</p> <p>71 <input type="checkbox"/> Rectangular</p> <p>75 <input type="checkbox"/> Square</p> <p>78 <input type="checkbox"/> T-Shaped</p> <p>3 <input type="checkbox"/> U-Shaped</p> <p>7 <input type="checkbox"/> Other</p> | <p>24 <input type="checkbox"/> Unknown</p> <p>43 <input type="checkbox"/> Asbestos Siding/Shingle</p> <p>44 <input type="checkbox"/> Asphalt Siding/Shingle</p> <p>45 <input type="checkbox"/> Brick</p> <p>50 <input type="checkbox"/> Clay Tile</p> <p>57 <input type="checkbox"/> Composition Board</p> <p>61 <input type="checkbox"/> Concrete Block</p> <p>65 <input type="checkbox"/> Concrete, Poured/Cast</p> <p>69 <input type="checkbox"/> Earth/Clay</p> <p>73 <input type="checkbox"/> Earthen Brick</p> <p>77 <input type="checkbox"/> Glass, Block</p> <p>1 <input type="checkbox"/> Glass, Pigmented</p> <p>4 <input type="checkbox"/> Log</p> <p>7 <input type="checkbox"/> Metal, Decorative</p> <p>10 <input type="checkbox"/> Metal, Frame</p> <p>14 <input type="checkbox"/> Metal, Horiz. Siding</p> <p>18 <input type="checkbox"/> Metal, Sheet</p> <p>22 <input type="checkbox"/> Perma-Stone</p> <p>26 <input type="checkbox"/> Plastic, Vinyl</p> <p>30 <input type="checkbox"/> Pole</p> <p>33 <input type="checkbox"/> Stone, Cut</p> <p>37 <input type="checkbox"/> Stone, Uncut</p> <p>41 <input type="checkbox"/> Stucco/Plaster</p> <p>45 <input type="checkbox"/> Tarpaper</p> <p>49 <input type="checkbox"/> Thatch</p> <p>52 <input type="checkbox"/> Wood, Frame</p> <p>56 <input checked="" type="checkbox"/> Wood, Horiz. Siding</p> <p>60 <input type="checkbox"/> Wood, Shingle/Shake</p> <p>64 <input type="checkbox"/> Wood, Vert. Siding</p> <p>68 <input type="checkbox"/> Other</p> <p><b>PORCH</b></p> <p>79 <input type="checkbox"/> Original</p> <p>4 <input type="checkbox"/> Addition/Altered</p> <p>8 <input type="checkbox"/> Removed/None</p> |
|--|---|---|

Fieldwork Date 10/6/19/8/5 16  Ethnic 18  Builder  
 10 15 19  Style 21  Engineer  
 Other Info. \_\_\_\_\_ 22 45 46  Designer/Architect

- 1= struct. system
- 2= Primary exterior finish
- 3= Both 1 & 2
- 4= Second exterior finish
- O=Unknown  
1=Known

OFFICE USE ONLY

Soil Association \_\_\_\_\_ Ecozone \_\_\_\_\_ Area Signf \_\_\_\_\_ CR Type \_\_\_\_\_ Verified Site \_\_\_\_\_ Non-Site \_\_\_\_\_  
 41 43 44 45 46 47 48 49  
 State Registry \_\_\_\_\_ National Register \_\_\_\_\_ E C F T F MS Number \_\_\_\_\_  
 50 51 52 53 54 60



NDCRS ARCHITECTURAL SITE FORM

Field Code RTI85MT164

Page 2

SITS NUMBER 32WD681

ACCESS \_\_\_\_\_

DESCRIPTION OF SITE Ramstad's 2nd, east 1/2 Lot 3, Block 3

SIG. FEAT. house -1; storage shed -2

NON-SIG. FEAT. \_\_\_\_\_

OWNER'S NAME, ADDRESS, AND PHONE NUMBER Ambrose and Frances Roerick; 25 5th St. N.E., Minot, N.D.; (701) 839-1305

FEATURE # 1 NAME IN NAME BLOCK \_\_\_\_\_

| <u>BASEMENT</u>                             | <u>FOUNDATION MATERIALS</u>                         | <u>STORIES</u>                        | <u>CORNICE</u>                           | <u>ROOF TYPE</u>                          | <u>DATING METHOD</u>  |
|---|---|---------------------------------------|--|---|-----------------------|
| <input checked="" type="checkbox"/> yes     | ___ Brick   | <input checked="" type="checkbox"/> 1 | ___ Metal                                | <input checked="" type="checkbox"/> Gable | ___ Plat Map(s)       |
| ___ no                                      | ___ Concrete Block                                  | ___ 1 1/2                             | ___ Brick                                | ___ Hipped                                | ___ County Atlas      |
| ___ unknown                                 | ___ Fieldstone                                      | ___ 2                                 | <input checked="" type="checkbox"/> None | ___ Deck                                  | ___ Date Block        |
| ___ other                                   | ___ Cut Stone                                       | ___ 2 1/2                             | ___ Wood                                 | ___ Gambrel                               | ___ Sanborn Map(s)    |
|   | <input checked="" type="checkbox"/> Poured Concrete | ___ 3                                 | ___ Other                                | ___ Flat                                  | ___ Topo Map(s)       |
|   | ___ Refaced   | ___ Other                             |  | ___ Other                                 | <u>1900-13</u> Other  |
| <u>WINDOWS</u>                              | ___ Unknown   |                                       |  |   | <u>Tax Assessment</u> |
| ___ Original                                | ___ Other   |                                       |  |   | <u>Records</u>        |
| <input checked="" type="checkbox"/> Altered |   |                                       |  |   |                       |

ARCHITECTURAL SIGNIFICANCE

- \_\_\_ Work of Master
- \_\_\_ High Artistic Values
- Rep. of type, period, method of construction
- \_\_\_ Visual Landmark
- \_\_\_ Too new to be elig.
- \_\_\_ Lacking integrity
- Not High Style

HISTORICAL SIGNIFICANCE

- \_\_\_ Associated with significant person
- \_\_\_ Associated with significant event
- Associated with development of locality

FEATURE DESCRIPTION: This 1-story T-shaped house with an asphalt shingled cross gable roof with flat roof infills (additions) at rear has a poured concrete foundation and is of wood frame with beveled lapped siding. Windows are predominately 1/1 double-hung with wood sash and original wood storms intact. The facade features: 2 fixed cottage windows with leaded glass (upper light); a 3-bay window composed of 2-1/1 double-hung windows which flank a cottage window with leaded glass (upper light), and adorned with a dentil band lintel; and an ornate oval window (now boarded) in the gable. Modern windows have been placed in the original section (east) of the south wall. There is 1 brick chimney patched with stucco; exterior of north gable. The front porch has been extended by a hipped roof adjoining the roof gable, which is supported by doric columns set on rusticated pressed stones. This element has been partially enclosed (north). A rear vestibule (wood) has been added to the house as well.

OTHER HISTORICAL INFORMATION: Ward Co. Tax Assessment records indicate that this house was built between 1905 and 1907. Louis (Seamann?) is shown as the property owner at this time, however, Polk's City Directories (1905-1911) do not provide a listing under this name.

COMMENTS/REFERENCES:

Recorded by RTI-MEM

Date 7-25-85

I. SITE I.D.

Field Code RT 185 MT 64 SITS # State 32 County WD Site Number 681  
 I 10 11 13 15 18  
 Site Name \_\_\_\_\_ LTL Twp R Sec QQQ QQ Q  
 19 \_\_\_\_\_ 38 39 40 \_\_\_\_\_ 47 48 49 50  
 Map Quad \_\_\_\_\_ LTL<sub>a</sub> Twp<sub>a</sub> R<sub>a</sub> Sec<sub>a</sub> QQQ<sub>a</sub> QQ<sub>a</sub> Q<sub>a</sub>  
 51 \_\_\_\_\_ 68 69 70 \_\_\_\_\_ 77 78 79 80

1. N½
2. E½
3. S½
4. W½
5. NE¼
6. SE¼
7. SW¼
8. NW¼
9. C

II. SITE DESCRIPTION

City Wilmington 17 18 2 MAIN ENTRANCE  
 Street # 25 BUILDING MATERIALS  
 19 23 25 42  
 Street Name 5th St NE  
 25 42

|  |  |  |
|--|--|--|
| <p><b>SITE COMPONENTS</b></p> <p>46 <input type="checkbox"/> # of Features<br/>         51 <input type="checkbox"/> Barn<br/>         58 <input type="checkbox"/> Chicken Coop<br/>         62 <input type="checkbox"/> Corral/Enclosure<br/>         66 <input type="checkbox"/> General Storage<br/>         70 <input type="checkbox"/> Grain Storage<br/>         74 <input type="checkbox"/> Privy<br/>         78 <input type="checkbox"/> Well/Windmill<br/>         2 <input type="checkbox"/> Workshop</p> <p>8 <input type="checkbox"/> Dwelling: Multiple<br/>         11 <input type="checkbox"/> Dwelling: Sngl/Mobile<br/>         15 <input type="checkbox"/> Dwelling: Sngl/Perm<br/>         19 <input type="checkbox"/> Hotel/Motel<br/>         23 <input type="checkbox"/> Garage/Carriage House<br/>         27 <input type="checkbox"/> Gravestone/Marker<br/>         31 <input type="checkbox"/> Commercial/Office<br/>         34 <input type="checkbox"/> Educational<br/>         38 <input type="checkbox"/> Engineering Struc.<br/>         42 <input type="checkbox"/> Governmental<br/>         46 <input type="checkbox"/> Health Care<br/>         50 <input type="checkbox"/> Industrial/Utility<br/>         53 <input type="checkbox"/> Military<br/>         57 <input type="checkbox"/> Religious<br/>         61 <input type="checkbox"/> Social/Recre/Arts<br/>         65 <input type="checkbox"/> Transportation<br/>         69 <input type="checkbox"/> Warehouse<br/>         73 <input type="checkbox"/> Other</p> | <p><b>FEATURE DATA</b></p> <p>48 <u>02</u> Feature #<br/>         53 <input type="checkbox"/> Const. Date<br/>         60 <input type="checkbox"/> pre-1880<br/>         64 <input type="checkbox"/> 1880-1900<br/>         68 <input type="checkbox"/> 1900-1915<br/>         72 <input type="checkbox"/> 1915-1930<br/>         76 <input type="checkbox"/> 1930-1945<br/>         80 <input type="checkbox"/> post-1945</p> <p><b>CONDITION</b></p> <p>13 <input type="checkbox"/> Excellent<br/>         17 <input type="checkbox"/> Good<br/>         21 <input type="checkbox"/> Fair<br/>         25 <input type="checkbox"/> Poor<br/>         29 <input type="checkbox"/> Destroyed</p> <p><b>SIGNIFICANCE</b></p> <p>36 <input type="checkbox"/> Eligible<br/>         40 <input type="checkbox"/> Not Eligible<br/>         44 <input type="checkbox"/> Contributing<br/>         48 <input type="checkbox"/> Non-contrib.</p> <p><b>PLAN SHAPE</b></p> <p>55 <input type="checkbox"/> Circular<br/>         59 <input type="checkbox"/> Irregular<br/>         63 <input type="checkbox"/> L-Shaped<br/>         67 <input type="checkbox"/> Polygonal<br/>         71 <input type="checkbox"/> Rectangular<br/>         75 <input type="checkbox"/> Square<br/>         78 <input type="checkbox"/> T-Shaped<br/>         3 <input type="checkbox"/> U-Shaped<br/>         7 <input type="checkbox"/> Other</p> | <p>24 <input type="checkbox"/> Unknown<br/>         43 <input type="checkbox"/> Asbestos Siding/Shingle<br/>         44 <input type="checkbox"/> Asphalt Siding/Shingle<br/>         45 <input type="checkbox"/> Brick<br/>         50 <input type="checkbox"/> Clay Tile<br/>         57 <input type="checkbox"/> Composition Board<br/>         61 <input type="checkbox"/> Concrete Block<br/>         65 <input type="checkbox"/> Concrete, Poured/Cast<br/>         69 <input type="checkbox"/> Earth/Clay<br/>         73 <input type="checkbox"/> Earthen Brick<br/>         77 <input type="checkbox"/> Glass, Block<br/>         1 <input type="checkbox"/> Glass, Pigmented<br/>         4 <input type="checkbox"/> Log<br/>         7 <input type="checkbox"/> Metal, Decorative<br/>         10 <input type="checkbox"/> Metal, Frame<br/>         14 <input type="checkbox"/> Metal, Horiz. Siding<br/>         18 <input type="checkbox"/> Metal, Sheet<br/>         22 <input type="checkbox"/> Perma-Stone<br/>         26 <input type="checkbox"/> Plastic, Vinyl<br/>         30 <input type="checkbox"/> Pole<br/>         33 <input type="checkbox"/> Stone, Cut<br/>         37 <input type="checkbox"/> Stone, Uncut<br/>         41 <input type="checkbox"/> Stucco/Plaster<br/>         45 <input type="checkbox"/> Tarpaper<br/>         49 <input type="checkbox"/> Thatch<br/>         52 <input type="checkbox"/> Wood, Frame<br/>         56 <u>2</u> Wood, Horiz. Siding<br/>         60 <input type="checkbox"/> Wood, Shingle/Shake<br/>         64 <input type="checkbox"/> Wood, Vert. Siding<br/>         68 <input type="checkbox"/> Other</p> <p><b>PORCH</b></p> <p>79 <input type="checkbox"/> Original<br/>         4 <input type="checkbox"/> Addition/Altered<br/>         8 <input type="checkbox"/> Removed/None</p> |
|--|--|--|

Fieldwork Date 6/11/85 10 15 16 00 Ethnic 18 0 Builder  
 19 14 Style 21 0 Engineer  
 Other Info. \_\_\_\_\_ 22 \_\_\_\_\_ 45 46 0 Designer/Architect

- 1= struct. system  
 2= Primary exterior finish  
 3= Both 1 & 2  
 4= Second exterior finish  
 0=Unknown  
 1=Known

OFFICE USE ONLY

OFFICE USE ONLY

|                  |                   |            |           |               |          |
|------------------|-------------------|------------|-----------|---------------|----------|
| Soil Association | Ecozone           | Area Signf | CR Type   | Verified Site | Non-Site |
| 41 43            | 44 45             | 46         | 47        | 48            | 49       |
| State Registry   | National Register | E C F T F  | MS Number |               |          |
| 50               | 51                | 52         | 53        | 54            | 60       |

Field Code RTI85MT164

Page 2

SITS NUMBER 32WD681

ACCESS \_\_\_\_\_

DESCRIPTION OF SITE \_\_\_\_\_

SIG. FEAT. \_\_\_\_\_

NON-SIG. FEAT. \_\_\_\_\_

OWNER'S NAME, ADDRESS, AND PHONE NUMBER \_\_\_\_\_

FEATURE # 2 NAME IN NAME BLOCK \_\_\_\_\_

| BASEMENT                                     | FOUNDATION MATERIALS                                | STORIES                               | CORNICE                                  | ROOF TYPE                                 | DATING METHOD                           |
|--|---|---------------------------------------|--|---|---|
| <input type="checkbox"/> yes                 | <input type="checkbox"/> Brick                      | <input checked="" type="checkbox"/> 1 | <input type="checkbox"/> Metal           | <input checked="" type="checkbox"/> Gable | <input type="checkbox"/> Plat Map(s)    |
| <input checked="" type="checkbox"/> no       | <input type="checkbox"/> Concrete Block             | <input type="checkbox"/> 1 1/2        | <input type="checkbox"/> Brick           | <input type="checkbox"/> Hipped           | <input type="checkbox"/> County Atlas   |
| <input type="checkbox"/> unknown             | <input type="checkbox"/> Fieldstone                 | <input type="checkbox"/> 2            | <input checked="" type="checkbox"/> None | <input type="checkbox"/> Deck             | <input type="checkbox"/> Date Block     |
| <input type="checkbox"/> other               | <input type="checkbox"/> Cut Stone                  | <input type="checkbox"/> 2 1/2        | <input type="checkbox"/> Wood            | <input type="checkbox"/> Gambrel          | <input type="checkbox"/> Sanborn Map(s) |
|  | <input checked="" type="checkbox"/> Poured Concrete | <input type="checkbox"/> 3            | <input type="checkbox"/> Other           | <input type="checkbox"/> Flat             | <input type="checkbox"/> Topo Map(s)    |
|  | <input type="checkbox"/> Refaced                    | <input type="checkbox"/> Other        |  | <input type="checkbox"/> Other            | <input type="checkbox"/> Other          |
|  | <input type="checkbox"/> Unknown                    |                                       |  |   |   |
| <u>WINDOWS</u>                               | <input type="checkbox"/> Other                      |                                       |  |   |   |
| <input checked="" type="checkbox"/> Original |   |                                       |  |   |   |
| <input type="checkbox"/> Altered             |   |                                       |  |   |   |

ARCHITECTURAL SIGNIFICANCE

HISTORICAL SIGNIFICANCE

- |  |  |   |
|--|--|---|
| <input type="checkbox"/> Work of Master  | <input type="checkbox"/> Visual Landmark           | <input type="checkbox"/> Associated with significant person                 |
| <input type="checkbox"/> High Artistic Values                                    | <input type="checkbox"/> Too new to be elig.       | <input type="checkbox"/> Associated with significant event                  |
| <input checked="" type="checkbox"/> Rep. of type, period, method of construction | <input type="checkbox"/> Lacking integrity         | <input checked="" type="checkbox"/> Associated with development of locality |
|  | <input checked="" type="checkbox"/> Not High Style |   |

FEATURE DESCRIPTION: This 1-story storage shed with an asphalt shingled gable roof has a poured concrete foundation and is of wood beveled lapped siding.

OTHER HISTORICAL INFORMATION:

COMMENTS/REFERENCES:

Recorded by RTI-MEM

Date 7-25-85

NDCRS SITE FORM  
Photo Section

Field Code RT185MT164

SITS Number 32W D 681

Feature 1



B.W. Photo I.D. Code RT185MT-Roll 29 Frame 21A

Feature 1



B.W. Photo I.D. Code RT185MT-Roll 29 Frame 22A

Storage Location NDCRS

Recorded By MEM

Date 12/85




NDCRS SITE FORM  
Photo Section

Field Code RTI85MT164


SITS Number 32W0681

Feature 1



B.W. Photo I.D. Code RTI85MT-Roll 29 Frame 19A

Feature 2



B.W. Photo I.D. Code RTI85MT-Roll 29 Frame 20A

Storage Location NDCRS

Recorded By MEM

Date 12/85



Field Code RTI85MT090

Page 2

SITS NUMBER 32WD811

ACCESS \_\_\_\_\_

DESCRIPTION OF SITE Original Minot, Soo Line Leased Land NE corner of Central & 1st St. N.E.; Block 18

SIG. FEAT. warehouse -1

NON-SIG. FEAT. \_\_\_\_\_

OWNER'S NAME, ADDRESS, AND PHONE NUMBER DAKCO Distributing, Inc.; P. O. Box 818, Minot, N.D.; (701) 857-1140

FEATURE # 1 NAME IN NAME BLOCK \_\_\_\_\_

| BASEMENT                                    | FOUNDATION MATERIALS                                | STORIES                               | CORNICE                                   | ROOF TYPE                                | DATING METHOD                         |
|---|---|---------------------------------------|---|--|---------------------------------------|
| <input type="checkbox"/> yes                | <input type="checkbox"/> Brick                      | <input type="checkbox"/> 1            | <input type="checkbox"/> Metal            | <input type="checkbox"/> Gable           | <input type="checkbox"/> Plat Map(s)  |
| <input type="checkbox"/> no                 | <input type="checkbox"/> Concrete Block             | <input type="checkbox"/> 1 1/2        | <input checked="" type="checkbox"/> Brick | <input type="checkbox"/> Hipped          | <input type="checkbox"/> County Atlas |
| <input checked="" type="checkbox"/> unknown | <input type="checkbox"/> Fieldstone                 | <input checked="" type="checkbox"/> 2 | <input type="checkbox"/> None             | <input type="checkbox"/> Deck            | <input type="checkbox"/> Date Block   |
| <input type="checkbox"/> other              | <input type="checkbox"/> Cut Stone                  | <input type="checkbox"/> 2 1/2        | <input type="checkbox"/> Wood             | <input type="checkbox"/> Gambrel         | <u>1918</u> Sanborn Map(s)            |
|   | <input checked="" type="checkbox"/> Poured Concrete | <input type="checkbox"/> 3            | <input type="checkbox"/> Other            | <input checked="" type="checkbox"/> Flat | <input type="checkbox"/> Topo Map(s)  |
|   | <input type="checkbox"/> Refaced                    | <input type="checkbox"/> Other        |   | <input type="checkbox"/> Other           | <u>1915-17</u> Other                  |
| <u>WINDOWS</u>                              | <input type="checkbox"/> Unknown                    |                                       |   |  | <u>City Directories</u>               |
| <input type="checkbox"/> Original           | <input type="checkbox"/> Other                      |                                       |   |  |                                       |
| <input checked="" type="checkbox"/> Altered |   |                                       |   |  |                                       |

ARCHITECTURAL SIGNIFICANCE

HISTORICAL SIGNIFICANCE

- |  |  |   |
|--|--|---|
| <input type="checkbox"/> Work of Master  | <input type="checkbox"/> Visual Landmark           | <input type="checkbox"/> Associated with significant person                 |
| <input type="checkbox"/> High Artistic Values                                    | <input type="checkbox"/> Too new to be elig.       | <input type="checkbox"/> Associated with significant event                  |
| <input checked="" type="checkbox"/> Rep. of type, period, method of construction | <input type="checkbox"/> Lacking integrity         | <input checked="" type="checkbox"/> Associated with development of locality |
|  | <input checked="" type="checkbox"/> Not High Style |   |

FEATURE DESCRIPTION: This triangular-shaped brick building is bounded by Central Ave. 1st St. N.E., and the Soo Line tracks. The south and west-facing facades (street facing facades) are of a textured brick in a variety of decorative patterns including a checkered base comprised of alternating groupings of three stretcher bricks and three soldier bricks, vertical window-flanking elements comprised of stack-bond, diagonally set brick and a corbeled parapet in a diamond pattern. The dominant brick decorative elements are 3 (2 on the south and 1 on the west) vertical brick bands comprised of stack-bond, diagonally set bricks. These bands are presently further highlighted by being painted dark gray in contrast to the light gray of the rest of the building. All windows on these primary facades have been in-filled with stucco and new casement units. The back side (NE) of the building facing the tracks, is a common brick in American bond. The wall shows signs of numerous segmental arch window openings which have either been in-filled with brick or glass block. This building displays an ornate, early 20th century design.

OTHER HISTORICAL INFORMATION: It appears that this building was built between 1915 & 1917 by the North American Creamery Co., Carl A. Conrad, Manager (1917 Polk's City Directory). This company was first listed in the 1914-14 Polk's City Directory as a creamery by the name of the North American Storage Co., Carl Conrad, Manager, located 2 blocks east near Charlebois, blacksmith.

COMMENTS/REFERENCES:

Recorded by RTI-FLQ

Date 6-19-85

NDCRS SITE FORM  
Photo Section

Field Code RTI85MT090


SITS Number 32WD811

Feature 1



B.W. Photo I.D. Code RTI85MT-Roll 16 Frame 5

Feature 1



B.W. Photo I.D. Code RTI85MT-Roll 16 Frame 4

Storage Location NDCRS

Recorded By JLH

Date 12/85



I. SITE I.D.

Field Code BT185MT149 SITS # State 32 County WD Site Number 812  
 1 10 11 13 15 18  
 Site Name Sp. Line Freight Depot LTL 0 Twp 15S R 83 Sec 24 QQQ 8 QQ 8 Q 6  
 19 38 39 40 47 48 49 50  
 Map Quad Minot LTL<sub>a</sub> Twp<sub>a</sub> R<sub>a</sub> Sec<sub>a</sub> QQQ<sub>a</sub> QQ<sub>a</sub> Q<sub>a</sub>  
 51 68 69 70 77 78 79 80

1. N½
2. E½
3. S½
4. W½
5. NE¼
6. SE¼
7. SW¼
8. NW¼
9. C

II. SITE DESCRIPTION

City Minot 1 17

Street # 19 19 23

Street Name ELICKBRIAR AVE 25 42

18  MAIN ENTRANCE

**BUILDING MATERIALS**

- 24  Unknown
- 43  Asbestos Siding/Shingle
- 44  Asphalt Siding/Shingle
- 45  Brick
- 50  Clay Tile
- 57  Composition Board
- 61  Concrete Block
- 65  Concrete, Poured/Cast
- 69  Earth/Clay
- 73  Earthen Brick
- 77  Glass, Block
- 1  Glass, Pigmented
- 4  Log
- 7  Metal, Decorative
- 10  Metal, Frame
- 14  Metal, Horiz. Siding
- 18  Metal, Sheet
- 22  Perma-Stone
- 26  Plastic, Vinyl
- 30  Pole
- 33  Stone, Cut
- 37  Stone, Uncut
- 41  Stucco/Plaster
- 45  Tarpaper
- 49  Thatch
- 52  Wood, Frame
- 56  Wood, Horz. Siding
- 60  Wood, Shingle/Shake
- 64  Wood, Vert. Siding
- 68  Other

1= struct. system

2= Primary exterior finish

3= Both 1 & 2

4= Second exterior finish

0=Unknown  
1=Known

**SITE COMPONENTS**

- 46  # of Features
- 51  Barn
- 58  Chicken Coop
- 62  Corral/Enclosure
- 66  General Storage
- 70  Grain Storage
- 74  Privy
- 78  Well/Windmill
- 2  Workshop

**FEATURE DATA**

- 48  Feature #
- 53  Const. Date
- 60  pre-1880
- 64  1880-1900
- 68  1900-1915
- 72  1915-1930
- 76  1930-1945
- 80  post-1945

**CONDITION**

- 13  Excellent
- 17  Good
- 21  Fair
- 25  Poor
- 29  Destroyed

**SIGNIFICANCE**

- 36  Eligible
- 40  Not Eligible
- 44  Contributing
- 48  Non-contrib.

**PLAN SHAPE**

- 55  Circular
- 59  Irregular
- 63  L-Shaped
- 67  Polygonal
- 71  Rectangular
- 75  Square
- 78  T-Shaped
- 3  U-Shaped
- 7  Other

**PORCH**

- 79  Original
- 4  Addition/Altered
- 8  Removed/None

Fieldwork Date 10 10 15

Other Info. 22 22 45

- 16  Ethnic
- 18  Builder
- 19  Style
- 21  Engineer
- 46  Designer/Architect

OFFICE USE ONLY

OFFICE USE ONLY

|                     |                     |            |                     |                     |           |
|---------------------|---------------------|------------|---------------------|---------------------|-----------|
| Soil Association    | Ecozone             | Area Signf | CR Type             | Verified Site       | Non-Site  |
| <u>41</u> <u>43</u> | <u>44</u> <u>45</u> | <u>46</u>  | <u>47</u>           | <u>48</u>           | <u>49</u> |
| State Registry      | National Register   |            | E C F T F           | MS Number           |           |
| <u>50</u>           | <u>51</u>           |            | <u>52</u> <u>53</u> | <u>54</u> <u>60</u> |           |

ARCHITECTURAL SITES

I. SITE I.D.

Field Code R.T. 85 MT. 149 SITS # State 32 County WD Site Number 612  
 1 10 11 13 15 18  
 Site Name \_\_\_\_\_ LTL Twp R Sec QQQ QQ Q  
 19 \_\_\_\_\_ 38 39 40 \_\_\_\_\_ 47 48 49 50  
 Map Quad \_\_\_\_\_ LTL<sub>a</sub> Twp<sub>a</sub> R<sub>a</sub> Sec<sub>a</sub> QQQ<sub>a</sub> QQ<sub>a</sub> Q<sub>a</sub>  
 51 \_\_\_\_\_ 68 69 70 \_\_\_\_\_ 77 78 79 80

1. N½
2. E½
3. S½
4. W½
5. NE¼
6. SE¼
7. SW¼
8. NW¼
9. C

II. SITE DESCRIPTION

City MINOT 18 B MAIN ENTRANCE  
 1 17  
 Street # 110  
 19 23  
 Street Name E CENTRAL AVE  
 25 42

|   |  |   |                            |
|---|--|---|----------------------------|
| <b>SITE COMPONENTS</b>                            | <b>FEATURE DATA</b>                                | <b>BUILDING MATERIALS</b>                           |                            |
| 46 <input type="checkbox"/> # of Features         | 48 <input checked="" type="checkbox"/> Feature #   | 24 <input type="checkbox"/> Unknown                 |                            |
| 51 <input type="checkbox"/> Barn                  | 53 <input checked="" type="checkbox"/> Const. Date | 43 <input type="checkbox"/> Asbestos Siding/Shingle | 1= struct. system          |
| 58 <input type="checkbox"/> Chicken Coop          | 60 <input type="checkbox"/> pre-1880               | 44 <input type="checkbox"/> Asphalt Siding/Shingle  |                            |
| 62 <input type="checkbox"/> Corral/Enclosure      | 64 <input type="checkbox"/> 1880-1900              | 45 <input checked="" type="checkbox"/> Brick        | 2= Primary exterior finish |
| 66 <input type="checkbox"/> General Storage       | 68 <input type="checkbox"/> 1900-1915              | 50 <input type="checkbox"/> Clay Tile               |                            |
| 70 <input type="checkbox"/> Grain Storage         | 72 <input type="checkbox"/> 1915-1930              | 57 <input type="checkbox"/> Composition Board       |                            |
| 74 <input type="checkbox"/> Privy                 | 76 <input type="checkbox"/> 1930-1945              | 61 <input type="checkbox"/> Concrete Block          |                            |
| 78 <input type="checkbox"/> Well/Windmill         | 80 <input type="checkbox"/> post-1945              | 65 <input type="checkbox"/> Concrete, Poured/Cast   |                            |
| 2 <input type="checkbox"/> Workshop               |  | 69 <input type="checkbox"/> Earth/Clay              |                            |
|   |  | 73 <input type="checkbox"/> Earthen Brick           |                            |
|   |  | 77 <input type="checkbox"/> Glass, Block            |                            |
|   |  | 1 <input type="checkbox"/> Glass, Pigmented         |                            |
|   |  | 4 <input type="checkbox"/> Log                      |                            |
|   |  | 7 <input type="checkbox"/> Metal, Decorative        |                            |
| 8 <input type="checkbox"/> Dwelling: Multiple     | <b>CONDITION</b>                                   | 10 <input type="checkbox"/> Metal, Frame            | 3= Both 1 & 2              |
| 11 <input type="checkbox"/> Dwelling: Sngl/Mobile | 13 <input type="checkbox"/> Excellent              | 14 <input type="checkbox"/> Metal, Horiz. Siding    |                            |
| 15 <input type="checkbox"/> Dwelling: Sngl/Perm   | 17 <input type="checkbox"/> Good                   | 18 <input type="checkbox"/> Metal, Sheet            |                            |
| 19 <input type="checkbox"/> Hotel/Motel           | 21 <input type="checkbox"/> Fair                   | 22 <input type="checkbox"/> Perma-Stone             |                            |
| 23 <input type="checkbox"/> Garage/Carriage House | 25 <input type="checkbox"/> Poor                   | 26 <input type="checkbox"/> Plastic, Vinyl          |                            |
| 27 <input type="checkbox"/> Gravestone/Marker     | 29 <input type="checkbox"/> Destroyed              | 30 <input type="checkbox"/> Pole                    |                            |
| 31 <input type="checkbox"/> Commercial/Office     | <b>SIGNIFICANCE</b>                                | 33 <input type="checkbox"/> Stone, Cut              | 4= Second exterior finish  |
| 34 <input type="checkbox"/> Educational           | 36 <input type="checkbox"/> Eligible               | 37 <input type="checkbox"/> Stone, Uncut            |                            |
| 38 <input type="checkbox"/> Engineering Struc.    | 40 <input type="checkbox"/> Not Eligible           | 41 <input type="checkbox"/> Stucco/Plaster          |                            |
| 42 <input type="checkbox"/> Governmental          | 44 <input type="checkbox"/> Contributing           | 45 <input type="checkbox"/> Tarpaper                |                            |
| 46 <input type="checkbox"/> Health Care           | 48 <input type="checkbox"/> Non-contrib.           | 49 <input type="checkbox"/> Thatch                  |                            |
| 50 <input type="checkbox"/> Industrial/Utility    | <b>PLAN SHAPE</b>                                  | 52 <input type="checkbox"/> Wood, Frame             |                            |
| 53 <input type="checkbox"/> Military              | 55 <input type="checkbox"/> Circular               | 56 <input type="checkbox"/> Wood, Horiz. Siding     |                            |
| 57 <input type="checkbox"/> Religious             | 59 <input type="checkbox"/> Irregular              | 60 <input type="checkbox"/> Wood, Shingle/Shake     |                            |
| 61 <input type="checkbox"/> Social/Recre/Arts     | 63 <input type="checkbox"/> L-Shaped               | 64 <input type="checkbox"/> Wood, Vert. Siding      |                            |
| 65 <input type="checkbox"/> Transportation        | 67 <input type="checkbox"/> Polygonal              | 68 <input type="checkbox"/> Other                   |                            |
| 69 <input type="checkbox"/> Warehouse             | 71 <input checked="" type="checkbox"/> Rectangular |   |                            |
| 73 <input type="checkbox"/> Other                 | 75 <input type="checkbox"/> Square                 | <b>PORCH</b>  |                            |
|   | 78 <input type="checkbox"/> T-Shaped               | 79 <input type="checkbox"/> Original                |                            |
|   | 3 <input type="checkbox"/> U-Shaped                | 4 <input type="checkbox"/> Addition/Altered         |                            |
|   | 7 <input type="checkbox"/> Other                   | 8 <input checked="" type="checkbox"/> Removed/None  |                            |

Fieldwork Date 06/22/85 16  Ethnic 18  Builder  
 10 15 19  Style 21  Engineer  
 Other Info. \_\_\_\_\_ 46  Designer/Architect  
 22 45

OFFICE USE ONLY

OFFICE USE ONLY

|                  |                   |            |           |               |          |
|------------------|-------------------|------------|-----------|---------------|----------|
| Soil Association | Ecozone           | Area Signf | CR Type   | Verified Site | Non-Site |
| 41 43            | 44 45             | 46         | 47        | 48            | 49       |
| State Registry   | National Register |            | E C F T F | MS Number     |          |
| 50               | 51                |            | 52 53     | 54            | 60       |

Field Code RTI85MT149

Page 2

SITS NUMBER 32WD812

ACCESS \_\_\_\_\_

DESCRIPTION OF SITE Soo Lines (Right-of-Way)

SIG. FEAT. freight depot -1; garage -2

NON-SIG. FEAT. \_\_\_\_\_

OWNER'S NAME, ADDRESS, AND PHONE NUMBER Soo Line RR; P. O. Box 530, Minneapolis, MN 55440; (612) 347-8000

FEATURE # 1 NAME IN NAME BLOCK \_\_\_\_\_

| BASEMENT                                     | FOUNDATION MATERIALS                        | STORIES                               | CORNICE                                   | ROOF TYPE                                 | DATING METHOD                         |
|--|---|---------------------------------------|---|---|---------------------------------------|
| <input checked="" type="checkbox"/> yes      | <input type="checkbox"/> Brick              | <input checked="" type="checkbox"/> 1 | <input type="checkbox"/> Metal            | <input checked="" type="checkbox"/> Gable | <input type="checkbox"/> Plat Map(s)  |
| <input type="checkbox"/> no                  | <input type="checkbox"/> Concrete Block     | <input type="checkbox"/> 1 1/2        | <input checked="" type="checkbox"/> Brick | <input type="checkbox"/> Hipped           | <input type="checkbox"/> County Atlas |
| <input type="checkbox"/> unknown             | <input type="checkbox"/> Fieldstone         | <input checked="" type="checkbox"/> 2 | <input type="checkbox"/> None             | <input type="checkbox"/> Deck             | <input type="checkbox"/> Date Block   |
| <input type="checkbox"/> other               | <input type="checkbox"/> Cut Stone          | <input type="checkbox"/> 2 1/2        | <input type="checkbox"/> Wood             | <input type="checkbox"/> Gambrel          | <u>1913</u> Sanborn Map(s)            |
|  | <input type="checkbox"/> Poured Concrete    | <input type="checkbox"/> 3            | <input type="checkbox"/> Other            | <input checked="" type="checkbox"/> Flat  | <input type="checkbox"/> Topo Map(s)  |
|  | <input type="checkbox"/> Refaced            | <input type="checkbox"/> Other        |   | <input type="checkbox"/> Other            | <u>1910</u> Other                     |
| <u>WINDOWS</u>                               | <input checked="" type="checkbox"/> Unknown |                                       |   |   | <u>City Water hook-up records</u>     |
| <input checked="" type="checkbox"/> Original | <input type="checkbox"/> Other              |                                       |   |   |                                       |
| <input checked="" type="checkbox"/> Altered  |   |                                       |   |   |                                       |

ARCHITECTURAL SIGNIFICANCE

HISTORICAL SIGNIFICANCE

- |  |  |   |
|--|--|---|
| <input type="checkbox"/> Work of Master  | <input type="checkbox"/> Visual Landmark           | <input type="checkbox"/> Associated with significant person                 |
| <input type="checkbox"/> High Artistic Values                                    | <input type="checkbox"/> Too new to be elig.       | <input type="checkbox"/> Associated with significant event                  |
| <input checked="" type="checkbox"/> Rep. of type, period, method of construction | <input type="checkbox"/> Lacking integrity         | <input checked="" type="checkbox"/> Associated with development of locality |
|  | <input checked="" type="checkbox"/> Not High Style |   |

FEATURE DESCRIPTION: The west end of this railway freight depot is a 2-story office, the rest is a 1-story freight warehouse, both parts with basements. The office portion is 5 bays wide and 3 deep, as defined by windows. The west and east parapets are symmetrically stepped; on the north and south are flat parapets. Corner pilasters frame recessed wall panels with dentil corbelling on top. The brick is in stretcher bond. Windows are 8/8 double-hung, under flat brick arches and with sandstone sills, behind storm windows. Two windows have been altered for air-conditioning. Sandstone ornamentation includes square cornices on the north and south sides, a string course at the floor level of the 1st story, and framing for the main entrance. Within this frame, from the top down, are 4-light window, a stone cornice, a carved plaque with the parallelogram emblem of the Soo Line, and the door. (continued)

OTHER HISTORICAL INFORMATION: This feature served as the Soo Line passenger depot from 1910 until 1912 when the new passenger depot was erected (see RTI85MT148, Feature 1). After 1912 the Soo line used this as a freight depot (1977 National Register nomination for Soo Line passenger depot).

COMMENTS/REFERENCES:

Recorded by RTI-DLM

Date 6-22-85

## Continuation Form

SITS Number 32WD812

Item No. FEATURE DESCRIPTION: RTI85MT149 - Feature 1

On the north side of the office is a freight door opening onto the railroad spur. A chimney is at the southeast corner. On top of the west parapet is a metal sign with neon tubes: "SOO LINE FREIGHT".

The warehouse part has a low-pitched gable roof covered with asphalt with 2 shed-like housings on top for elevator machinery. The north and south sides each have 5 freight doors, each under a 6-light transom. On the south (street) side, 6-light side windows flank each transom and door. Wood bumpers run the length of the south side at the floor level and flank each freight door. The roof overhangs all the south side. On both the north and south sides a band of brick outraised from the stretcher bond walls goes over the freight doorways and drops in between, giving a battlement-like pattern. The east end has a symmetrically stepped parapet, pilasters at each corner and 2 freight doors (1 now bricked-up). The warehouse section has just 3 double hung windows: two are 8/8 and one, in a converted doorway is 6/6.

Recorded by: RTI-DLMDate: 6-22-85





NDCRS ARCHITECTURAL SITE FORM

Field Code RTI85MT125

Page 2

SITS NUMBER 32wD812

ACCESS \_\_\_\_\_

DESCRIPTION OF SITE Soo Line Lease Site

SIG. FEAT. gas station -1

NON-SIG. FEAT. \_\_\_\_\_

OWNER'S NAME, ADDRESS, AND PHONE NUMBER Minot Radiator Service; 202 E. Central Ave.,  
Minot, N.D.; (701) 839-3046

FEATURE # 1 NAME IN NAME BLOCK \_\_\_\_\_

| <u>BASEMENT</u>                             | <u>FOUNDATION MATERIALS</u>                         | <u>STORIES</u>                        | <u>CORNICE</u>                           | <u>ROOF TYPE</u>                         | <u>DATING METHOD</u>                          |
|---|---|---------------------------------------|--|--|---|
| <input type="checkbox"/> yes                | <input type="checkbox"/> Brick                      | <input checked="" type="checkbox"/> 1 | <input type="checkbox"/> Metal           | <input type="checkbox"/> Gable           | <input type="checkbox"/> Plat Map(s)          |
| <input checked="" type="checkbox"/> no      | <input type="checkbox"/> Concrete Block             | <input type="checkbox"/> 1 1/2        | <input type="checkbox"/> Brick           | <input type="checkbox"/> Hipped          | <input type="checkbox"/> County Atlas         |
| <input type="checkbox"/> unknown            | <input type="checkbox"/> Fieldstone                 | <input type="checkbox"/> 2            | <input checked="" type="checkbox"/> None | <input type="checkbox"/> Deck            | <input type="checkbox"/> Date Block           |
| <input type="checkbox"/> other              | <input type="checkbox"/> Cut Stone                  | <input type="checkbox"/> 2 1/2        | <input type="checkbox"/> Wood            | <input type="checkbox"/> Gambrel         | <input type="checkbox"/> Sanborn Map(s)       |
|   | <input checked="" type="checkbox"/> Poured Concrete | <input type="checkbox"/> 3            | <input type="checkbox"/> Other           | <input checked="" type="checkbox"/> Flat | <input type="checkbox"/> Topo Map(s)          |
|   | <input type="checkbox"/> Refaced                    | <input type="checkbox"/> Other        |  | <input type="checkbox"/> Other           | <input type="checkbox"/> undated Other        |
|   | <input type="checkbox"/> Unknown                    |                                       |  |  | <input type="checkbox"/> City Assessor's Card |
| <u>WINDOWS</u>                              | <input type="checkbox"/> Other                      |                                       |  |  |   |
| <input type="checkbox"/> Original           |   |                                       |  |  |   |
| <input checked="" type="checkbox"/> Altered |   |                                       |  |  |   |

ARCHITECTURAL SIGNIFICANCE

- Work of Master
- High Artistic Values
- Rep. of type, period, method of construction
- Visual Landmark
- Too new to be elig.
- Lacking integrity
- Not High Style

HISTORICAL SIGNIFICANCE

- Associated with significant person
- Associated with significant event
- Associated with development of locality

FEATURE DESCRIPTION: This 2-bay garage has new windows and a veneer of sheet metal.

OTHER HISTORICAL INFORMATION: Originally this was an independent filling station owned by Fred Alme (1938-39 Polk's City Directory).

COMMENTS/REFERENCES:

Recorded by RTI-MEM

Date 7-25-85

NDCRS SITE FORM  
Photo Section

Field Code RTI85MT149


SITS Number 32W D812

Feature 1



B.W. Photo I.D. Code RTI85MT-Roll 16 Frame 6

Feature 1



B.W. Photo I.D. Code RTI85MT-Roll 16 Frame 10

Storage Location NDCRS

Recorded By JLN


Date 12/85

NDCRS SITE FORM  
Photo Section

Field Code RTI85MT149

SITS Number 32 W0812

Feature 1



B.W. Photo I.D. Code RTI85MT-Roll 16 Frame 14

Feature 1



B.W. Photo I.D. Code RTI85MT-Roll 16 Frame 16

Storage Location NDCRS

Recorded By JLN

Date 12/85




NDCRS SITE FORM  
Photo Section

Field Code RT185MT 149


SITS Number 32 WD812

Feature 2



B.W. Photo I.D. Code RT185MT-Roll 16 Frame 15

Feature 2



B.W. Photo I.D. Code RT185MT-Roll 16 Frame 17

Storage Location NDCRS

Recorded By JLN

Date 12/85

ARCHITECTURAL SITES

I. SITE I.D.

Field Code RT185MT159  
 State 32 County WD Site Number 817  
 Site Name Firesstone LTL 0 Twp 155 R 23 Sec 24 QQQ 6 QQ 5 Q 8  
 Map Quad MINOT LTL<sub>a</sub> 69 Twp<sub>a</sub> 70 R<sub>a</sub> 77 Sec<sub>a</sub> 78 QQQ<sub>a</sub> 79 QQ<sub>a</sub> 80

1. N½
2. E½
3. S½
4. W½
5. NE¼
6. SE¼
7. SW¼
8. NW¼
9. C

II. SITE DESCRIPTION

City MINOT 18 3 MAIN ENTRANCE  
 Street # 30 BUILDING MATERIALS  
 Street Name E CENTRAL AVENUE  
 46  # of Features 48  Feature #  
 51  Barn 53  Const. Date  
 58  Chicken Coop 60  pre-1880  
 62  Corral/Enclosure 64  1880-1900  
 66  General Storage 68  1900-1915  
 70  Grain Storage 72  1915-1930  
 74  Privy 76  1930-1945  
 78  Well/Windmill 80  post-1945  
 2  Workshop  
 8  Dwelling: Multiple  
 11  Dwelling: Sngl/Mobile 13  Excellent  
 15  Dwelling: Sngl/Perm 17  Good  
 19  Hotel/Motel 21  Fair  
 23  Garage/Carriage House 25  Poor  
 27  Gravestone/Marker 29  Destroyed  
 31  Commercial/Office  
 34  Educational  
 38  Engineering Struc.  
 42  Governmental  
 46  Health Care  
 50  Industrial/Utility  
 53  Military  
 57  Religious  
 61  Social/Recre/Arts  
 65  Transportation  
 69  Warehouse  
 73  Other  
 36  Eligible  
 40  Not Eligible  
 44  Contributing  
 48  Non-contrib.  
 PLAN SHAPE  
 55  Circular  
 59  Irregular  
 63  L-Shaped  
 67  Polygonal  
 71  Rectangular  
 75  Square  
 78  T-Shaped  
 3  U-Shaped  
 7  Other  
 24  Unknown  
 43  Asbestos Siding/Shingle  
 44  Asphalt Siding/Shingle  
 45  Brick  
 50  Clay Tile  
 57  Composition Board  
 61  Concrete Block  
 65  Concrete, Poured/Cast  
 69  Earth/Clay  
 73  Earthen Brick  
 77  Glass, Block  
 1  Glass, Pigmented  
 4  Log  
 7  Metal, Decorative  
 10  Metal, Frame  
 14  Metal, Horiz. Siding  
 18  Metal, Sheet  
 22  Perma-Stone  
 26  Plastic, Vinyl  
 30  Pole  
 33  Stone, Cut  
 37  Stone, Uncut  
 41  Stucco/Plaster  
 45  Tarpaper  
 49  Thatch  
 52  Wood, Frame  
 56  Wood, Horz. Siding  
 60  Wood, Shingle/Shake  
 64  Wood, Vert. Siding  
 68  Other  
 PORCH  
 79  Original  
 4  Addition/Altered  
 8  Removed/None  
 Fieldwork Date 07/17/85  
 Other Info. 16  Ethnic 18  Builder  
19  Style 21  Engineer  
46  Designer/Architect

- 1= struct. system  
 2= Primary exterior finish  
 3= Both 1 & 2  
 4= Second exterior finish

0=Unknown  
 1=Known

OFFICE USE ONLY

OFFICE USE ONLY  
 Soil Association Ecozone Area Signf CR Type Verified Site Non-Site  
41 43 44 45 46 47 48 49  
 State Registry National Register E C F T F MS Number  
50 51 52 53 54 60

NDCRS ARCHITECTURAL SITE FORM

Field Code RTI85MT159

Page 2

SITS NUMBER 32WD817

ACCESS \_\_\_\_\_

DESCRIPTION OF SITE Ramstads 2nd, Lots 10 and 11, Block 2

SIG. FEAT. commerical block -1

NON-SIG. FEAT. \_\_\_\_\_

OWNER'S NAME, ADDRESS, AND PHONE NUMBER The Firestone Tire and Rubber Co.; 1200  
Firestone Parkway, Akron, Ohio 44317

FEATURE # 1 NAME IN NAME BLOCK \_\_\_\_\_

| BASEMENT                                    | FOUNDATION MATERIALS                                | STORIES                               | CORNICE                                   | ROOF TYPE                                 | DATING METHOD                                |
|---|---|---------------------------------------|---|---|--|
| <input type="checkbox"/> yes                | <input type="checkbox"/> Brick                      | <input checked="" type="checkbox"/> 1 | <input type="checkbox"/> Metal            | <input type="checkbox"/> Gable            | <input type="checkbox"/> Plat Map(s)         |
| <input checked="" type="checkbox"/> no      | <input type="checkbox"/> Concrete Block             | <input type="checkbox"/> 1 1/2        | <input checked="" type="checkbox"/> Brick | <input type="checkbox"/> Hipped           | <input type="checkbox"/> County Atlas        |
| <input type="checkbox"/> unknown            | <input type="checkbox"/> Fieldstone                 | <input type="checkbox"/> 2            | <input type="checkbox"/> None             | <input type="checkbox"/> Deck             | <input type="checkbox"/> Date Block          |
| <input type="checkbox"/> other              | <input type="checkbox"/> Cut Stone                  | <input type="checkbox"/> 2 1/2        | <input type="checkbox"/> Wood             | <input type="checkbox"/> Gambrel          | <input type="checkbox"/> 1932 Sanborn Map(s) |
|   | <input checked="" type="checkbox"/> Poured Concrete | <input type="checkbox"/> 3            | <input type="checkbox"/> Other            | <input type="checkbox"/> Flat             | <input type="checkbox"/> Topo Map(s)         |
|   | <input type="checkbox"/> Refaced                    | <input type="checkbox"/> Other        |   | <input checked="" type="checkbox"/> Other | <input type="checkbox"/> 1927-30 Other       |
|   | <input type="checkbox"/> Unknown                    |                                       |   | <input type="checkbox"/> barrel           | <input type="checkbox"/> Tax Assessment      |
|   | <input type="checkbox"/> Other                      |                                       |   |   | <input type="checkbox"/> Records             |
| WINDOWS                                     |   |                                       |   |   |  |
| <input type="checkbox"/> Original           |   |                                       |   |   |  |
| <input checked="" type="checkbox"/> Altered |   |                                       |   |   |  |

ARCHITECTURAL SIGNIFICANCE

HISTORICAL SIGNIFICANCE

- |   |  |  |
|---|--|--|
| <input type="checkbox"/> Work of Master   | <input type="checkbox"/> Visual Landmark           | <input type="checkbox"/> Associated with significant person                    |
| <input type="checkbox"/> High Artistic Values                                       | <input type="checkbox"/> Too new to be elig.       | <input type="checkbox"/> Associated with significant event                     |
| <input checked="" type="checkbox"/> Rep. of type, period,<br>method of construction | <input type="checkbox"/> Lacking integrity         | <input checked="" type="checkbox"/> Associated with development of<br>locality |
|   | <input checked="" type="checkbox"/> Not High Style |  |

FEATURE DESCRIPTION: This 1-story auto repair facility has a tire display and customer service room in the SW corner; the rest of the building is devoted to the auto repair shop and tire and parts storage. The store front on the south and west facades was remodeled in 1957 and included filling some window openings with brick and concrete block (City Assessor's card). The rest of the building (facade walls above the store fronts, other walls) are relatively unchanged. The roof of this building is comprised two side-by-side barrel roofs supported by wood warren trusses with curved upper chords.

OTHER HISTORICAL INFORMATION: This brick building originally housed Four-0-Six Tire and Supply Co., then operated by Albert W. Hugh (1927 Polk's City Driectory).

COMMENTS/REFERENCES:

Recorded by RTI-FLQ

Date 7-17-85

NDCRS SITE FORM  
Photo Section

Field Code RT185MT159


SITS Number 32 W0817

Feature 1



B.W. Photo I.D. Code RT185MT-Roll 28 Frame 26

Feature 1



B.W. Photo I.D. Code RT185MT-Roll 28 Frame 23

Storage Location NDCRS

Recorded By MEM

Date 12/85







NDCRS ARCHITECTURAL SITE FORM

Field Code RTI85MT138

Page 2

SITS NUMBER 32w0818

ACCESS \_\_\_\_\_

DESCRIPTION OF SITE Bayou Addition, Lot 4

SIG. FEAT. commercial block -1

NON-SIG. FEAT. \_\_\_\_\_

OWNER'S NAME, ADDRESS, AND PHONE NUMBER Constance G. Maragos et al., c/o Marshall and Sherry Hill; 2537 8th St. N.W., Minot, N.D.; (701) 839-8069

FEATURE # 1 NAME IN NAME BLOCK Bowker Block

| <u>BASEMENT</u>                             | <u>FOUNDATION MATERIALS</u>                         | <u>STORIES</u>                        | <u>CORNICE</u>                           | <u>ROOF TYPE</u>                         | <u>DATING METHOD</u> |
|---|---|---------------------------------------|--|--|----------------------|
| <input checked="" type="checkbox"/> yes     | Brick   | 1                                     | Metal                                    | Gable                                    | Plat Map(s)          |
| <input type="checkbox"/> no                 | Concrete Block                                      | 1 1/2                                 | Brick                                    | Hipped                                   | County Atlas         |
| <input type="checkbox"/> unknown            | Fieldstone  | 2                                     | None                                     | Deck                                     | Date Block           |
| <input type="checkbox"/> other              | Cut Stone   | 2 1/2                                 | <input checked="" type="checkbox"/> Wood | Gambrel                                  | 1918 Sanborn Map(s)  |
|   | <input checked="" type="checkbox"/> Poured Concrete | <input checked="" type="checkbox"/> 3 | Other                                    | <input checked="" type="checkbox"/> Flat | Topo Map(s)          |
|   | Refaced   | Other                                 |  | Other                                    | 1917 Other           |
| <u>WINDOWS</u>                              | Unknown   |                                       |  |  | Ward Co. Independent |
| <input type="checkbox"/> Original           | Other   |                                       |  |  |                      |
| <input checked="" type="checkbox"/> Altered |   |                                       |  |  |                      |

ARCHITECTURAL SIGNIFICANCE

HISTORICAL SIGNIFICANCE

- |  |  |   |
|--|--|---|
| <input type="checkbox"/> Work of Master  | <input type="checkbox"/> Visual Landmark           | <input type="checkbox"/> Associated with significant person                 |
| <input type="checkbox"/> High Artistic Values                                    | <input type="checkbox"/> Too new to be elig.       | <input type="checkbox"/> Associated with significant event                  |
| <input checked="" type="checkbox"/> Rep. of type, period, method of construction | <input type="checkbox"/> Lacking integrity         | <input checked="" type="checkbox"/> Associated with development of locality |
|  | <input checked="" type="checkbox"/> Not High Style |   |

FEATURE DESCRIPTION: Store fronts of the north (E. Central Ave.) and west (3rd St. S.E.) elevations of this 3-story, commercial block were remodeled to their present condition in 1968 (City Assessor's Card). Except for some altered openings, the upper 2 levels of these walls, both laid in running bond, remain intact. The main (north) facade has an 8-bay configuration defined by the window treatment which is composed in an "a, b, b, a, b, b, a" pattern. "A" bay openings include: paired 1/1 double-hung windows with multi-light transoms and side lights; while "b" bays consist of paired, multi-light casement windows. The upper levels of the west elevation (3 bays) display an "a, b, c" pattern. Windows in the "a" and "c" bays (original) include a multi-light hopper, above a brick panel, with side lights ("a" bays) and paired 1/1 double-hung windows with multi-light transom and sidelights ("c" bay). (continued)

OTHER HISTORICAL INFORMATION: D. W. Bowker announced the intended construction of this block on January 11, 1917 (WCI) and declared that a confectionery and clothing store would occupy the main level with apartments above. Local Minot architect, George Bugenhagen, provided the buildings design (HDP, Minot file).

COMMENTS/REFERENCES:

Recorded by: RTI/MEM

Date 7-22-85

## Continuation Form

SITS Number 32WD818

Item No. FEATURE DESCRIPTION: RTI85MT138

"B" bay openings, encompassed by wrought iron balconies, have been altered with fixed aluminum sash windows and sheet metal in-fills. All original windows are wood sash. The parapet of both of these walls feature panels of header brick, in a checker board pattern, vertically aligned above the upper level openings. Further brick patterning, including headers, soldiers and stacked stretchers occurs at the window surrounds and in belt courses directly below the parapet and above the main level. Three metal letters "BL K" remain in place on the north facade. The rear (east) elevation, laid in American bond, displays a similar window treatment as the east wall, however, "b" bays have been altered with aluminum sash doors accessed by a pre-cast iron staircase. Several segmental arched openings, most altered, pierce the main level of this elevation.

Recorded by: RTI-MEMDate: 7-22-85

NDCRS SITE FORM  
Photo Section

Field Code RTI85MT138

SITS Number 32W0810

Feature 1



B.W. Photo I.D. Code RTI85MT-Roll 28 Frame 25

Feature 1



B.W. Photo I.D. Code RTI85MT-Roll 28 Frame 24

Storage Location NDCRS

Recorded By JLH

Date 12-85

I. SITE I.D.

Field Code  
RT 18 S MT 58

Site Name  
Charlebois

Map Quad  
MINOT

SITS #

State County Site Number  
32 WD 819

LTL Twp R Sec QQQ QQ Q  
0 155 03 24 6 5 8

LTL<sub>a</sub> Twp<sub>a</sub> R<sub>a</sub> Sec<sub>a</sub> QQQ<sub>a</sub> QQ<sub>a</sub> Q<sub>a</sub>  
69 70 77 78 79 80

- 1. N1/2
2. E1/2
3. S1/2
4. W1/2
5. NE1/4
6. SE1/4
7. SW1/4
8. NW1/4
9. C

II. SITE DESCRIPTION

City MINOT

Street # 313

Street Name E CENTRAL AVE

18 MAIN ENTRANCE

BUILDING MATERIALS

- 24 Unknown
43 Asbestos Siding/Shingle
44 Asphalt Siding/Shingle
45 Brick
50 Clay Tile
57 Composition Board
61 Concrete Block
65 Concrete, Poured/Cast
69 Earth/Clay
73 Earthen Brick
77 Glass, Block
1 Glass, Pigmented
4 Log
7 Metal, Decorative
10 Metal, Frame
14 Metal, Horiz. Siding
18 Metal, Sheet
22 Perma-Stone
26 Plastic, Vinyl
30 Pole
33 Stone, Cut
37 Stone, Uncut
41 Stucco/Plaster
45 Tarpaper
49 Thatch
52 Wood, Frame
56 Wood, Horz. Siding
60 Wood, Shingle/Shake
64 Wood, Vert. Siding
68 Other

1= struct. system

2= Primary exterior finish

3= Both 1 & 2

4= Second exterior finish

0=Unknown
1=Known

SITE COMPONENTS

- 46 # of Features
51 Barn
58 Chicken Coop
62 Corral/Enclosure
66 General Storage
70 Grain Storage
74 Privy
78 Well/Windmill
2 Workshop

FEATURE DATA

- 48 Feature #
53 Const. Date
60 pre-1880
64 1880-1900
68 1900-1915
72 1915-1930
76 1930-1945
80 post-1945

CONDITION

- 13 Excellent
17 Good
21 Fair
25 Poor
29 Destroyed

SIGNIFICANCE

- 36 Eligible
40 Not Eligible
44 Contributing
48 Non-contrib.

PLAN SHAPE

- 55 Circular
59 Irregular
63 L-Shaped
67 Polygonal
71 Rectangular
75 Square
78 T-Shaped
3 U-Shaped
7 Other

PORCH

- 79 Original
4 Addition/Altered
8 Removed/None

Fieldwork Date 07/17/85

Other Info.

- 16 Ethnic
18 Builder
19 Style
21 Engineer
46 Designer/Architect

OFFICE USE ONLY

Table with columns: Soil Association, Ecozone, Area Signf, CR Type, Verified Site, Non-Site, State Registry, National Register, E C F T F, MS Number. Includes handwritten entries for 41, 43, 44, 45, 46, 47, 48, 49, 50, 51, 52, 53, 54, 60.

NDCRS ARCHITECTURAL SITE FORM

Field Code RTI85MT158

Page 2

SITS NUMBER 32 WD819

ACCESS \_\_\_\_\_

DESCRIPTION OF SITE Ramstads 2nd, Lot 9, Block 2

SIG. FEAT. blacksmith shop -1

NON-SIG. FEAT. \_\_\_\_\_

OWNER'S NAME, ADDRESS, AND PHONE NUMBER Anthony and Eloy Charlebois, c/o Carl McDaniel, Route 3, Box 200, Minot, N.D.; (701) 838-2322

FEATURE # 1 NAME IN NAME BLOCK \_\_\_\_\_

| BASEMENT                                    | FOUNDATION MATERIALS                                | STORIES                               | CORNICE                                   | ROOF TYPE                                | DATING METHOD         |
|---|---|---------------------------------------|---|--|-----------------------|
| <input checked="" type="checkbox"/> yes     | ___ Brick   | <input checked="" type="checkbox"/> 1 | ___ Metal                                 | ___ Gable                                | ___ Plat Map(s)       |
| ___ no                                      | ___ Concrete Block                                  | ___ 1 1/2                             | <input checked="" type="checkbox"/> Brick | ___ Hipped                               | ___ County Atlas      |
| ___ unknown                                 | ___ Fieldstone                                      | ___ 2                                 | ___ None                                  | ___ Deck                                 | ___ Date Block        |
| ___ other                                   | ___ Cut Stone                                       | ___ 2 1/2                             | ___ Wood                                  | ___ Gambrel                              | ___ Sanborn Map(s)    |
| <u>partial</u>                              | <input checked="" type="checkbox"/> Poured Concrete | ___ 3                                 | ___ Other                                 | <input checked="" type="checkbox"/> Flat | ___ Topo Map(s)       |
|   | ___ Refaced   | ___ Other                             |   | ___ Other                                | <u>1909</u> Other     |
| <u>WINDOWS</u>                              | ___ Unknown   |                                       |   |  | <u>Tax Assessment</u> |
| ___ Original                                | ___ Other   |                                       |   |  | <u>Records</u>        |
| <input checked="" type="checkbox"/> Altered |   |                                       |   |  |                       |

ARCHITECTURAL SIGNIFICANCE

- \_\_\_ Work of Master
- \_\_\_ High Artistic Values
- Rep. of type, period, method of construction
- \_\_\_ Visual Landmark
- \_\_\_ Too new to be elig.
- \_\_\_ Lacking integrity
- Not High Style

HISTORICAL SIGNIFICANCE

- \_\_\_ Associated with significant person
- \_\_\_ Associated with significant event
- Associated with development of locality

FEATURE DESCRIPTION: This blacksmith shop was built in three sections. The central section (50' x 50') is the original and features a running bond brick veneer and a simple stepped parapet with concrete coping. The east section (37' x 50') was built identical to the original. Both of these sections have fixed windows with transoms, operable windows of industrial sash, standard fixed lite doors with transoms, and bifold shop doors, all appearing to be original. The rear (north) wall of the original section has been stuccoed. The west section is a later addition, is irregular in plan (featuring diagonal walls), has corrugated steel siding on the north and stucco on the west and south, and is presently abandoned.

OTHER HISTORICAL INFORMATION: John H. Charlebois bought this property from Christian P. Lee in 1909 and with his son, Arthur Jr., established a blacksmithing business, called J.H. Charlebois & Son, in 1910. The shop was also called the Magic City Horse Shoeing Shop. John and Arthur also lived on the premises (1909 Assessor's List; 1910-11 Polk's City Directory). This business still goes by the Charlebois name.

COMMENTS/REFERENCES:

Recorded by RTI-FLQ Date 7-17-85



I. SITE I.D.

Field Code BT185MT136 SITS # State 32 County WD Site Number 820  
 1 10 11 13 15 18  
 Site Name Melroe Warehouse LTL 0 Twp 15 R 3 Sec 24 QQQ 5 QQ 6 Q 8  
 19 38 39 40 47 48 49 50  
 Map Quad M1805 LTL<sub>a</sub> Twp<sub>a</sub> R<sub>a</sub> Sec<sub>a</sub> QQQ<sub>a</sub> QQ<sub>a</sub> Q<sub>a</sub>  
 51 68 69 70 77 78 79 80

1. N½
2. E½
3. S½
4. W½
5. NE¼
6. SE¼
7. SW¼
8. NW¼
9. C

II. SITE DESCRIPTION

City MINNOT 18  MAIN ENTRANCE  
 Street # 1010 BUILDING MATERIALS  
 Street Name E CENTRAL AVE 24  Unknown  
 19 23 43  Asbestos Siding/Shingle 1= struct. system  
 25 42 44  Asphalt Siding/Shingle  
 45  Brick  
 50  Clay Tile  
 57  Composition Board  
 61  Concrete Block 2= Primary exterior finish  
 65  Concrete, Poured/Cast  
 69  Earth/Clay  
 73  Earthen Brick  
 77  Glass, Block  
 1  Glass, Pigmented  
 4  Log  
 7  Metal, Decorative  
 10  Metal, Frame 3= Both 1 & 2  
 14  Metal, Horiz. Siding  
 18  Metal, Sheet  
 22  Perma-Stone  
 26  Plastic, Vinyl  
 30  Pole  
 33  Stone, Cut 4= Second exterior finish  
 37  Stone, Uncut  
 41  Stucco/Plaster  
 45  Tarpaper  
 49  Thatch  
 52  Wood, Frame  
 56  Wood, Horz. Siding  
 60  Wood, Shingle/Shake  
 64  Wood, Vert. Siding  
 68  Other  
 79  Original  
 4  Addition/Altered  
 8  Removed/None  
 Fieldwork Date 10 15 16  Ethnic 18  Builder 0=Unknown 1=Known  
 19  Style 21  Engineer  
 Other Info. 22 45 46  Designer/Architect

|  |   |
|--|---|
| 46 <input type="checkbox"/> # of Features    | 48 <input type="checkbox"/> Feature #   |
| 51 <input type="checkbox"/> Barn             | 53 <input type="checkbox"/> Const. Date |
| 58 <input type="checkbox"/> Chicken Coop     | 60 <input type="checkbox"/> pre-1880    |
| 62 <input type="checkbox"/> Corral/Enclosure | 64 <input type="checkbox"/> 1880-1900   |
| 66 <input type="checkbox"/> General Storage  | 68 <input type="checkbox"/> 1900-1915   |
| 70 <input type="checkbox"/> Grain Storage    | 72 <input type="checkbox"/> 1915-1930   |
| 74 <input type="checkbox"/> Privy            | 76 <input type="checkbox"/> 1930-1945   |
| 78 <input type="checkbox"/> Well/Windmill    | 80 <input type="checkbox"/> post-1945   |
| 2 <input type="checkbox"/> Workshop          |   |

|   |  |
|---|--|
| 8 <input type="checkbox"/> Dwelling:Multiple      | 13 <input type="checkbox"/> Excellent    |
| 11 <input type="checkbox"/> Dwelling:Sngl/Mobile  | 17 <input type="checkbox"/> Good         |
| 15 <input type="checkbox"/> Dwelling:Sngl/Perm    | 21 <input type="checkbox"/> Fair         |
| 19 <input type="checkbox"/> Hotel/Motel           | 25 <input type="checkbox"/> Poor         |
| 23 <input type="checkbox"/> Garage/Carriage House | 29 <input type="checkbox"/> Destroyed    |
| 27 <input type="checkbox"/> Gravestone/Marker     |  |
| 31 <input type="checkbox"/> Commercial/Office     | 36 <input type="checkbox"/> Eligible     |
| 34 <input type="checkbox"/> Educational           | 40 <input type="checkbox"/> Not Eligible |
| 38 <input type="checkbox"/> Engineering Struc.    | 44 <input type="checkbox"/> Contributing |
| 42 <input type="checkbox"/> Governmental          | 48 <input type="checkbox"/> Non-contrib. |
| 46 <input type="checkbox"/> Health Care           |  |
| 50 <input type="checkbox"/> Industrial/Utility    | 55 <input type="checkbox"/> Circular     |
| 53 <input type="checkbox"/> Military              | 59 <input type="checkbox"/> Irregular    |
| 57 <input type="checkbox"/> Religious             | 63 <input type="checkbox"/> L-Shaped     |
| 61 <input type="checkbox"/> Social/Recre/Arts     | 67 <input type="checkbox"/> Polygonal    |
| 65 <input type="checkbox"/> Transportation        | 71 <input type="checkbox"/> Rectangular  |
| 69 <input type="checkbox"/> Warehouse             | 75 <input type="checkbox"/> Square       |
| 73 <input type="checkbox"/> Other                 | 78 <input type="checkbox"/> T-Shaped     |
|   | 3 <input type="checkbox"/> U-Shaped      |
|   | 7 <input type="checkbox"/> Other         |

OFFICE USE ONLY

|                  |                   |            |         |               |          |
|------------------|-------------------|------------|---------|---------------|----------|
| Soil Association | Ecozone           | Area Signf | CR Type | Verified Site | Non-Site |
| 41 43            | 44 45             | 46         | 47      | 48            | 49       |
| State Registry   | National Register | E C F      | T F     | MS Number     |          |
| 50               | 51                | 52         | 53      | 54            | 60       |

I. SITE I.D.

Field Code AT185MT136 SITS # State 32 County WD Site Number 820  
 1 10 11 13 15 18  
 Site Name \_\_\_\_\_ LTL Twp R Sec QQQ QQ Q  
 19 \_\_\_\_\_ 38 39 40 \_\_\_\_\_ 47 48 49 50  
 Map Quad \_\_\_\_\_ LTL<sub>a</sub> Twp<sub>a</sub> R<sub>a</sub> Sec<sub>a</sub> QQQ<sub>a</sub> QQ<sub>a</sub> Q<sub>a</sub>  
 51 \_\_\_\_\_ 68 69 70 \_\_\_\_\_ 77 78 79 80

1. N½
2. E½
3. S½
4. W½
5. NE¼
6. SE¼
7. SW¼
8. NW¼
9. C

II. SITE DESCRIPTION

City MINTON 18  MAIN ENTRANCE  
 Street # 409  
 Street Name E CENTRAL AVE  
 SITE COMPONENTS FEATURE DATA  
 46  # of Features 48  Feature #  
 51  Barn 53  Const. Date  
 58  Chicken Coop 60  pre-1880  
 62  Corral/Enclosure 64  1880-1900  
 66  General Storage 68  1900-1915  
 70  Grain Storage 72  1915-1930  
 74  Privy 76  1930-1945  
 78  Well/Windmill 80  post-1945  
 2  Workshop  
 8  Dwelling:Multiple  
 11  Dwelling:Sngl/Mobile  
 15  Dwelling:Sngl/Perm  
 19  Hotel/Motel  
 23  Garage/Carriage House  
 27  Gravestone/Marker  
 31  Commercial/Office  
 34  Educational  
 38  Engineering Struc.  
 42  Governmental  
 46  Health Care  
 50  Industrial/Utility  
 53  Military  
 57  Religious  
 61  Social/Recre/Arts  
 65  Transportation  
 69  Warehouse  
 73  Other  
 CONDITION  
 13  Excellent  
 17  Good  
 21  Fair  
 25  Poor  
 29  Destroyed  
 SIGNIFICANCE  
 36  Eligible  
 40  Not Eligible  
 44  Contributing  
 48  Non-contrib.  
 PLAN SHAPE  
 55  Circular  
 59  Irregular  
 63  L-Shaped  
 67  Polygonal  
 71  Rectangular  
 75  Square  
 78  T-Shaped  
 3  U-Shaped  
 7  Other  
 BUILDING MATERIALS  
 24  Unknown  
 43  Asbestos Siding/Shingle  
 44  Asphalt Siding/Shingle  
 45  Brick  
 50  Clay Tile  
 57  Composition Board  
 61  Concrete Block  
 65  Concrete, Poured/Cast  
 69  Earth/Clay  
 73  Earthen Brick  
 77  Glass, Block  
 1  Glass, Pigmented  
 4  Log  
 7  Metal, Decorative  
 10  Metal, Frame  
 14  Metal, Horiz. Siding  
 18  Metal, Sheet  
 22  Perma-Stone  
 26  Plastic, Vinyl  
 30  Pole  
 33  Stone, Cut  
 37  Stone, Uncut  
 41  Stucco/Plaster  
 45  Tarpaper  
 49  Thatch  
 52  Wood, Frame  
 56  Wood, Horz. Siding  
 60  Wood, Shingle/Shake  
 64  Wood, Vert. Siding  
 68  Other  
 PORCH  
 79  Original  
 4  Addition/Altered  
 8  Removed/None  
 Fieldwork Date 07/18/85 16  Ethnic 18  Builder  
 19  Style 21  Engineer  
 Other Info. \_\_\_\_\_ 46  Designer/Architect  
 22 \_\_\_\_\_ 45 \_\_\_\_\_

- 1= struct. system  
 2= Primary exterior finish  
 3= Both 1 & 2  
 4= Second exterior finish  
 0=Unknown  
 1=Known

OFFICE USE ONLY

OFFICE USE ONLY  
 Soil Association Ecozone Area Signf CR Type Verified Site Non-Site  
 41 43 44 45 46 47 48 49  
 State Registry National Register E C F T F MS Number  
 50 51 52 53 54 60

NDCRS ARCHITECTURAL SITE FORM

Field Code RTI85MT136

Page 2

SITS NUMBER 32w0820

ACCESS \_\_\_\_\_

DESCRIPTION OF SITE Bayou Addition, W 67' of N 250' of Lot 2

SIG. FEAT. warehouse -1; warehouse -2; grain bins -3

NON-SIG. FEAT. \_\_\_\_\_

OWNER'S NAME, ADDRESS, AND PHONE NUMBER Farmers Union Grain Terminal Assn.; P. O. Box 43594; Attn: T. M. Holmes; St. Paul, MN, 55100

FEATURE # 1 NAME IN NAME BLOCK \_\_\_\_\_

| <u>BASEMENT</u>                              | <u>FOUNDATION MATERIALS</u>                         | <u>STORIES</u>                        | <u>CORNICE</u>                            | <u>ROOF TYPE</u>                         | <u>DATING METHOD</u>        |
|--|---|---------------------------------------|---|--|-----------------------------|
| <input checked="" type="checkbox"/> yes      | Brick   | 1                                     | ___ Metal                                 | ___ Gable                                | ___ Plat Map(s)             |
| ___ no                                       | ___ Concrete Block                                  | ___ 1 1/2                             | <input checked="" type="checkbox"/> Brick | ___ Hipped                               | ___ County Atlas            |
| ___ unknown                                  | ___ Fieldstone                                      | ___ 2                                 | ___ None                                  | ___ Deck                                 | ___ Date Block              |
| ___ other                                    | ___ Cut Stone                                       | ___ 2 1/2                             | ___ Wood                                  | ___ Gambrel                              | ___ Sanborn Map(s)          |
|  | <input checked="" type="checkbox"/> Poured Concrete | <input checked="" type="checkbox"/> 3 | ___ Other                                 | <input checked="" type="checkbox"/> Flat | ___ Topo Map(s)             |
|  | ___ Refaced   | ___ Other                             | ___                                       | ___ Other                                | <u>1916-17</u> Other        |
| <u>WINDOWS</u>                               | ___ Unknown   |                                       |   |  | <u>Tax Assessment Lists</u> |
| <input checked="" type="checkbox"/> Original | ___ Other   |                                       |   |  |                             |
| ___ Altered                                  |   |                                       |   |  |                             |

ARCHITECTURAL SIGNIFICANCE

HISTORICAL SIGNIFICANCE

- |  |  |   |
|--|--|---|
| <input type="checkbox"/> Work of Master  | <input type="checkbox"/> Visual Landmark     | <input type="checkbox"/> Associated with significant person                 |
| <input type="checkbox"/> High Artistic Values                                    | <input type="checkbox"/> Too new to be elig. | <input type="checkbox"/> Associated with significant event                  |
| <input checked="" type="checkbox"/> Rep. of type, period, method of construction | <input type="checkbox"/> Lacking integrity   | <input checked="" type="checkbox"/> Associated with development of locality |
|  | <input type="checkbox"/> Not High Style      |   |

FEATURE DESCRIPTION: This 3-story rectangular brick warehouse was originally built to house farm implements, but in recent years, with the construction of additions to the south, has become a GTA feed plant. The intact original structure is of brick bearing wall construction (American Bond) with floors and roof supported by heavy timber construction. First floor brick is a simple planar surface pierced by arched window and freight door openings. Second and third floors are divided into bays delineated by pilasters. Each bay has a recessed wall panel beneath the blind arcade of the parapet, and each wall panel has segmental arched window openings on both floors. The north and presumably south ends of the building have 3 bays and the east and west sides have 10 bays. The end bays on all sides have single 12/12 double-hung sash in each opening; the remaining bays have paired 12/12 double-hung sash in each opening. All window openings have brick rowlock sills. When this building was converted to the GTA feed plant, a concrete mill and several steel cylindrical grain bins were constructed on the south end.

OTHER HISTORICAL INFORMATION: When the Northern Moline Plow Co. (a sales division of the Moline Plow Co. of Minneapolis) bought this property in 1916 from Peter Underdahl, there were no improvements on the site. In 1917 this new Northern Moline warehouse was built and valued at \$10,000 (Ward Co. Assessor's List). David J. Murphy was manager of the warehouse when it opened in 1917 (Polk's City Directory). By 1924, the business had changed its name to the New Moline Plow Co. and by 1927 it was gone from this site. In the 1940s, this warehouse was occupied by the Grinns and Cooper Wholesale Grocery Co. (Polk's City Directory). It is currently occupied by the Farmers Union Grain Terminal Association (GTA) feed plant.

COMMENTS/REFERENCES:

Recorded by RTI-FLQ

Date 7-18-85

I. SITE I.D.

Field Code RT185MT136 SITS # State 32 County WD Site Number 820  
 1 10 11 13 15 18  
 Site Name \_\_\_\_\_ LTL Twp R Sec QQQ QQ Q  
 19 38 39 40 47 48 49 50  
 Map Quad \_\_\_\_\_ LTL<sub>a</sub> Twp<sub>a</sub> R<sub>a</sub> Sec<sub>a</sub> QQQ<sub>a</sub> QQ<sub>a</sub> Q<sub>a</sub>  
 51 68 69 70 77 78 79 80

1. N½
2. E½
3. S½
4. W½
5. NE¼
6. SE¼
7. SW¼
8. NW¼
9. C

II. SITE DESCRIPTION

City MILINOT 18  MAIN ENTRANCE  
 1 17  
 Street # 14010 BUILDING MATERIALS  
 19 23 24  Unknown  
 Street Name E L I C E N T E R A I L I A N K I 42 43  Asbestos Siding/Shingle 1= struct. system  
 25 42 44  Asphalt Siding/Shingle  
 45  Brick  
 SITE COMPONENTS FEATURE DATA 46  # of Features 48  Feature # 50  Clay Tile  
 51  Barn 53  Const. Date 57  Composition Board  
 58  Chicken Coop 60  pre-1880 61  Concrete Block 2= Primary exterior finish  
 62  Corral/Enclosure 64  1880-1900 65  Concrete, Poured/Cast  
 66  General Storage 68  1900-1915 69  Earth/Clay  
 70  Grain Storage 72  1915-1930 73  Earthen Brick  
 74  Privy 76  1930-1945 77  Glass, Block  
 78  Well/Windmill 80  post-1945 1  Glass, Pigmented  
 2  Workshop 4  Log  
 7  Metal, Decorative  
 8  Dwelling: Multiple 10  Metal, Frame 3= Both 1 & 2  
 11  Dwelling: Sngl/Mobile 13  Excellent 14  Metal, Horiz. Siding  
 15  Dwelling: Sngl/Perm 17  Good 18  Metal, Sheet  
 19  Hotel/Motel 21  Fair 22  Perma-Stone  
 23  Garage/Carriage House 25  Poor 26  Plastic, Vinyl  
 27  Gravestone/Marker 29  Destroyed 30  Pole  
 31  Commercial/Office 36  Eligible 33  Stone, Cut 4= Second exterior finish  
 34  Educational 40  Not Eligible 37  Stone, Uncut  
 38  Engineering Struc. 44  Contributing 41  Stucco/Plaster  
 42  Governmental 48  Non-contrib. 45  Tarpaper  
 46  Health Care 48  Non-contrib. 49  Thatch  
 50  Industrial/Utility 55  Circular 52  Wood, Frame  
 53  Military 59  Irregular 56  Wood, Horz. Siding  
 57  Religious 63  L-Shaped 60  Wood, Shingle/Shake  
 61  Social/Recre/Arts 67  Polygonal 64  Wood, Vert. Siding  
 65  Transportation 71  Rectangular 68  Other  
 69  Warehouse 75  Square  
 73  Other 78  T-Shaped  
 3  U-Shaped  
 7  Other  
 Fieldwork Date 07/18/85 16  Ethnic 18  Builder 0=Unknown  
 10 15 19  Style 21  Engineer 1=Known  
 Other Info. \_\_\_\_\_ 46  Designer/Architect

OFFICE USE ONLY

OFFICE USE ONLY  
 Soil Association Ecozone Area Signf CR Type Verified Site Non-Site  
 41 43 44 45 46 47 48 49  
 State Registry National Register E C F T F MS Number  
 50 51 52 53 54 60



NDCRS ARCHITECTURAL SITE FORM

Field Code RTI85MT136

Page 2

SITS NUMBER 32 WD 826

ACCESS \_\_\_\_\_

DESCRIPTION OF SITE \_\_\_\_\_

SIG. FEAT. \_\_\_\_\_

NON-SIG. FEAT. \_\_\_\_\_

OWNER'S NAME, ADDRESS, AND PHONE NUMBER \_\_\_\_\_

FEATURE # 2 NAME IN NAME BLOCK \_\_\_\_\_

| <u>BASEMENT</u>                         | <u>FOUNDATION MATERIALS</u>                         | <u>STORIES</u>                            | <u>CORNICE</u>                           | <u>ROOF TYPE</u>                          | <u>DATING METHOD</u> |
|---|---|---|--|---|----------------------|
| <input checked="" type="checkbox"/> yes | ___ Brick   | ___ 1                                     | ___ Metal                                | <input checked="" type="checkbox"/> Gable | ___ Plat Map(s)      |
| ___ no                                  | ___ Concrete Block                                  | ___ 1 1/2                                 | ___ Brick                                | ___ Hipped                                | ___ County Atlas     |
| ___ unknown                             | ___ Fieldstone                                      | ___ 2                                     | <input checked="" type="checkbox"/> None | ___ Deck                                  | ___ Date Block       |
| ___ other                               | ___ Cut Stone                                       | ___ 2 1/2                                 | ___ Wood                                 | ___ Gambrel                               | ___ Sanborn Map(s)   |
|   | <input checked="" type="checkbox"/> Poured Concrete | ___ 3                                     | ___ Other                                | ___ Flat                                  | ___ Topo Map(s)      |
|   | ___ Refaced   | <input checked="" type="checkbox"/> Other |  | ___ Other                                 | ___ Other            |
|   | ___ Unknown   | ___ 4                                     |  |   |                      |
| <u>WINDOWS</u>                          | ___ Other   |   |  |   |                      |
| ___ Original                            |   |   |  |   |                      |
| ___ Altered                             |   |   |  |   |                      |

ARCHITECTURAL SIGNIFICANCE

- \_\_\_ Work of Master
- \_\_\_ High Artistic Values
- \_\_\_ Rep. of type, period, method of construction
- \_\_\_ Visual Landmark
- Too new to be elig.
- \_\_\_ Lacking integrity
- \_\_\_ Not High Style

HISTORICAL SIGNIFICANCE

- \_\_\_ Associated with significant person
- \_\_\_ Associated with significant event
- \_\_\_ Associated with development of locality

FEATURE DESCRIPTION: The principal portion of this addition to the Old Northern Moline Plow Co. warehouse is a poured-in-place reinforced concrete structure which houses the feed mill equipment. The primary truck loading and unloading stall is a concrete block structure on the south end with entries on both east and west. There is also a smaller wood frame truck stall with asphalt siding on the west side of the main structure with entry to the west only. The mill is attached to the original warehouse building at all three levels by concrete passages. The mill is topped by wood frame structures with gable roofs and corrugated steel siding. A variety of grain conveyors connect the mill to the grain bins to the south.

OTHER HISTORICAL INFORMATION:

COMMENTS/REFERENCES:

Recorded by RTI-FLQ

Date 7-18-85



I. SITE I.D.

Field Code RT185MT136 SITS # State 32 County WD Site Number 820  
 1 10 11 13 15 18  
 Site Name \_\_\_\_\_ LTL Twp R Sec QQQ QQ Q  
 19 \_\_\_\_\_ 38 39 40 \_\_\_\_\_ 47 48 49 50  
 Map Quad \_\_\_\_\_ LTL<sub>a</sub> Twp<sub>a</sub> R<sub>a</sub> Sec<sub>a</sub> QQQ<sub>a</sub> QQ<sub>a</sub> Q<sub>a</sub>  
 51 \_\_\_\_\_ 68 69 70 \_\_\_\_\_ 77 78 79 80

1. N½
2. E½
3. S½
4. W½
5. NE¼
6. SE¼
7. SW¼
8. NW¼
9. C

II. SITE DESCRIPTION

City MINNITONK 18  MAIN ENTRANCE  
1 17

Street # A100  
19 23

Street Name E CENTER GARDEN AVENUE  
25 42

- BUILDING MATERIALS**
- 24  Unknown
  - 43  Asbestos Siding/Shingle
  - 44  Asphalt Siding/Shingle
  - 45  Brick
  - 50  Clay Tile
  - 57  Composition Board
  - 61  Concrete Block
  - 65  Concrete, Poured/Cast
  - 69  Earth/Clay
  - 73  Earthen Brick
  - 77  Glass, Block
  - 1  Glass, Pigmented
  - 4  Log
  - 7  Metal, Decorative
  - 10  Metal, Frame
  - 14  Metal, Horiz. Siding
  - 18  Metal, Sheet
  - 22  Perma-Stone
  - 26  Plastic, Vinyl
  - 30  Pole
  - 33  Stone, Cut
  - 37  Stone, Uncut
  - 41  Stucco/Plaster
  - 45  Tarpaper
  - 49  Thatch
  - 52  Wood, Frame
  - 56  Wood, Horz. Siding
  - 60  Wood, Shingle/Shake
  - 64  Wood, Vert. Siding
  - 68  Other

1= struct. system

2= Primary exterior finish

3= Both 1 & 2

4= Second exterior finish

0=Unknown  
1=Known

- SITE COMPONENTS**
- 46  # of Features
  - 51  Barn
  - 58  Chicken Coop
  - 62  Corral/Enclosure
  - 66  General Storage
  - 70  Grain Storage
  - 74  Privy
  - 78  Well/Windmill
  - 2  Workshop
- FEATURE DATA**
- 48  Feature #
  - 53  Const. Date
  - 60  pre-1880
  - 64  1880-1900
  - 68  1900-1915
  - 72  1915-1930
  - 76  1930-1945
  - 80  post-1945

- CONDITION**
- 13  Excellent
  - 17  Good
  - 21  Fair
  - 25  Poor
  - 29  Destroyed
- SIGNIFICANCE**
- 36  Eligible
  - 40  Not Eligible
  - 44  Contributing
  - 48  Non-contrib.
- PLAN SHAPE**
- 55  Circular
  - 59  Irregular
  - 63  L-Shaped
  - 67  Polygonal
  - 71  Rectangular
  - 75  Square
  - 78  T-Shaped
  - 3  U-Shaped
  - 7  Other

- PORCH**
- 79  Original
  - 4  Addition/Altered
  - 8  Removed/None

Fieldwork Date 07/18/25 16  Ethnic 18  Builder  
 10 15 19  Style 21  Engineer  
 Other Info. \_\_\_\_\_ 22 \_\_\_\_\_ 45 \_\_\_\_\_ 46  Designer/Architect

OFFICE USE ONLY

**OFFICE USE ONLY**

Soil Association \_\_\_\_\_ Ecozone \_\_\_\_\_ Area Signf \_\_\_\_\_ CR Type \_\_\_\_\_ Verified Site \_\_\_\_\_ Non-Site \_\_\_\_\_  
 41 43 44 45 46 47 48 49  
 State Registry \_\_\_\_\_ National Register \_\_\_\_\_ E C F T F MS Number \_\_\_\_\_  
 50 51 52 53 54 60

NDCRS ARCHITECTURAL SITE FORM

Field Code RTI85MT136

Page 2

SITS NUMBER 32WD820

ACCESS \_\_\_\_\_

DESCRIPTION OF SITE \_\_\_\_\_

SIG. FEAT. \_\_\_\_\_

NON-SIG. FEAT. \_\_\_\_\_

OWNER'S NAME, ADDRESS, AND PHONE NUMBER \_\_\_\_\_

FEATURE # 3

NAME IN NAME BLOCK \_\_\_\_\_

| BASEMENT                               | FOUNDATION MATERIALS                                | STORIES                               | CORNICE                                  | ROOF TYPE                        | DATING METHOD                           |
|--|---|---------------------------------------|--|----------------------------------|---|
| <input type="checkbox"/> yes           | <input type="checkbox"/> Brick                      | <input checked="" type="checkbox"/> 1 | <input type="checkbox"/> Metal           | <input type="checkbox"/> Gable   | <input type="checkbox"/> Plat Map(s)    |
| <input checked="" type="checkbox"/> no | <input type="checkbox"/> Concrete Block             | <input type="checkbox"/> 1 1/2        | <input type="checkbox"/> Brick           | <input type="checkbox"/> Hipped  | <input type="checkbox"/> County Atlas   |
| <input type="checkbox"/> unknown       | <input type="checkbox"/> Fieldstone                 | <input type="checkbox"/> 2            | <input checked="" type="checkbox"/> None | <input type="checkbox"/> Deck    | <input type="checkbox"/> Date Block     |
| <input type="checkbox"/> other         | <input type="checkbox"/> Cut Stone                  | <input type="checkbox"/> 2 1/2        | <input type="checkbox"/> Wood            | <input type="checkbox"/> Gambrel | <input type="checkbox"/> Sanborn Map(s) |
|  | <input checked="" type="checkbox"/> Poured Concrete | <input type="checkbox"/> 3            | <input type="checkbox"/> Other           | <input type="checkbox"/> Flat    | <input type="checkbox"/> Topo Map(s)    |
|  | <input type="checkbox"/> Refaced                    | <input type="checkbox"/> Other        |  | <input type="checkbox"/> I Other | <input type="checkbox"/> Other          |
|  | <input type="checkbox"/> Unknown                    |                                       |  | <input type="checkbox"/> conical |   |
| <u>WINDOWS</u>                         | <input type="checkbox"/> Other                      |                                       |  |                                  |   |
| <input type="checkbox"/> Original      |   |                                       |  |                                  |   |
| <input type="checkbox"/> Altered       |   |                                       |  |                                  |   |

ARCHITECTURAL SIGNIFICANCE

HISTORICAL SIGNIFICANCE

- |   |   |  |
|---|---|--|
| <input type="checkbox"/> Work of Master                               | <input type="checkbox"/> Visual Landmark                | <input type="checkbox"/> Associated with significant person      |
| <input type="checkbox"/> High Artistic Values                         | <input checked="" type="checkbox"/> Too new to be elig. | <input type="checkbox"/> Associated with significant event       |
| <input type="checkbox"/> Rep. of type, period, method of construction | <input type="checkbox"/> Lacking integrity              | <input type="checkbox"/> Associated with development of locality |
|   | <input type="checkbox"/> Not High Style                 |  |

FEATURE DESCRIPTION: There are 7 cylindrical grain bins on the south end of the feed mill: 5 smaller ones and 2 larger ones.

OTHER HISTORICAL INFORMATION:

COMMENTS/REFERENCES:

Recorded by RTI-FLQ

Date 7-18-85

NDCRS SITE FORM  
Photo Section

Field Code RT185MT136


SITS Number 32W0820

Feature 1



B.W. Photo I.D. Code RT185MT-Roll 21 Frame 2

Feature 1



B.W. Photo I.D. Code RT185MT-Roll 21 Frame 5

Storage Location NDCRS

Recorded By JLH


Date 12/85

NDCRS SITE FORM  
Photo Section

Field Code RTI85MT136


SITS Number 32WD820

Feature 2+3



B.W. Photo I.D. Code RTI85MT-Roll 21 Frame 3

Feature 2+3



B.W. Photo I.D. Code RTI85MT-Roll 21 Frame 4

Storage Location NDCRS

Recorded By DLH

Date 12/85

I. SITE I.D.

Field Code RT185MT170 SITS # State 32 County WD Site Number 821  
 Site Name G.E.M. Credit Union LTL 0 Twp 155 R 8 Sec 374 QQQ 6 QQ 5 Q 8  
 Map Quad MINOT LTL<sub>a</sub> Twp<sub>a</sub> R<sub>a</sub> Sec<sub>a</sub> QQQ<sub>a</sub> QQ<sub>a</sub> Q<sub>a</sub>  
 1 10 11 13 15 18 19 38 39 40 47 48 49 50 51 68 69 70 77 78 79 80

1. N½
2. E½
3. S½
4. W½
5. NE¼
6. SE¼
7. SW¼
8. NW¼
9. C

II. SITE DESCRIPTION

City Minot 18 3 MAIN ENTRANCE  
 Street # 1015 BUILDING MATERIALS  
 Street Name Electricity Ave. 24  Unknown  
 43  Asbestos Siding/Shingle 1= struct. system  
 44  Asphalt Siding/Shingle  
 45  Brick  
 50  Clay Tile  
 57  Composition Board  
 61  Concrete Block 2= Primary exterior finish  
 65  Concrete, Poured/Cast  
 69  Earth/Clay  
 73  Earthen Brick  
 77  Glass, Block  
 1  Glass, Pigmented  
 4  Log  
 7  Metal, Decorative  
 10  Metal, Frame 3= Both 1 & 2  
 14  Metal, Horiz. Siding  
 18  Metal, Sheet  
 22  Perma-Stone  
 26  Plastic, Vinyl  
 30  Pole  
 33  Stone, Cut 4= Second exterior finish  
 37  Stone, Uncut  
 41  Stucco/Plaster  
 45  Tarpaper  
 49  Thatch  
 52  Wood, Frame  
 56  Wood, Horz. Siding  
 60  Wood, Shingle/Shake  
 64  Wood, Vert. Siding  
 68  Other

SITE COMPONENTS FEATURE DATA  
 46  # of Features 48  Feature #  
 51  Barn 53  1916 Const. Date  
 58  Chicken Coop 60  pre-1880  
 62  Corral/Enclosure 64  1880-1900  
 66  General Storage 68  1900-1915  
 70  Grain Storage 72  1915-1930  
 74  Privy 76  1930-1945  
 78  Well/Windmill 80  post-1945  
 2  Workshop

CONDITION  
 13  Excellent  
 17  Good  
 21  Fair  
 25  Poor  
 29  Destroyed

SIGNIFICANCE  
 36  Eligible  
 40  Not Eligible  
 44  Contributing  
 48  Non-contrib.

PLAN SHAPE  
 55  Circular  
 59  Irregular  
 63  L-Shaped  
 67  Polygonal  
 71  Rectangular  
 75  Square  
 78  T-Shaped  
 3  U-Shaped  
 7  Other

PORCH  
 79  Original  
 4  Addition/Altered  
 8  Removed/None

Fieldwork Date 06/20/85 16  Ethnic 18  Builder  
 19  Style 21  Engineer  
 Other Info. 22  45  46  Designer/Architect  
 10 15 16 18 19 21 22 45 46 49

- 1= struct. system  
 2= Primary exterior finish  
 3= Both 1 & 2  
 4= Second exterior finish  
 O=Unknown  
 I=Known

OFFICE USE ONLY

OFFICE USE ONLY  
 Soil Association Ecozone Area Signf CR Type Verified Site Non-Site  
 41 43 44 45 46 47 48 49  
 State Registry National Register E C F T F MS Number  
 50 51 52 53 54 60



NDCRS ARCHITECTURAL SITE FORM

Field Code RTI85MT170

Page 2

SITS NUMBER 32WD821

ACCESS \_\_\_\_\_

DESCRIPTION OF SITE Ramstad's 2nd, West 1/2 Lots 8 and 9, Block 3

SIG. FEAT. commerical block -1

NON-SIG. FEAT. \_\_\_\_\_

OWNER'S NAME, ADDRESS, AND PHONE NUMBER G.E.M. Federal Credit Union; 405 E. Central Ave., Minot, N.D.; (701) 852-3866

FEATURE # 1 NAME IN NAME BLOCK \_\_\_\_\_

| <u>BASEMENT</u>                              | <u>FOUNDATION MATERIALS</u>                         | <u>STORIES</u>                        | <u>CORNICE</u>                           | <u>ROOF TYPE</u>                         | <u>DATING METHOD</u>                    |
|--|---|---------------------------------------|--|--|---|
| <input checked="" type="checkbox"/> yes      | <input type="checkbox"/> Brick                      | <input checked="" type="checkbox"/> 1 | <input type="checkbox"/> Metal           | <input type="checkbox"/> Gable           | <input type="checkbox"/> Plat Map(s)    |
| <input type="checkbox"/> no                  | <input type="checkbox"/> Concrete Block             | <input type="checkbox"/> 1 1/2        | <input type="checkbox"/> Brick           | <input type="checkbox"/> Hipped          | <input type="checkbox"/> County Atlas   |
| <input type="checkbox"/> unknown             | <input type="checkbox"/> Fieldstone                 | <input type="checkbox"/> 2            | <input checked="" type="checkbox"/> None | <input type="checkbox"/> Deck            | <input type="checkbox"/> Date Block     |
| <input type="checkbox"/> other               | <input type="checkbox"/> Cut Stone                  | <input type="checkbox"/> 2 1/2        | <input type="checkbox"/> Wood            | <input type="checkbox"/> Gambrel         | <input type="checkbox"/> Sanborn Map(s) |
|  | <input checked="" type="checkbox"/> Poured Concrete | <input type="checkbox"/> 3            | <input type="checkbox"/> Other           | <input checked="" type="checkbox"/> Flat | <input type="checkbox"/> Topo Map(s)    |
|  | <input type="checkbox"/> Refaced                    | <input type="checkbox"/> Other        |  | <input type="checkbox"/> Other           | <input type="checkbox"/> undated Other  |
| <u>WINDOWS</u>                               | <input type="checkbox"/> Unknown                    |                                       |  |  | <u>City Assessor's</u>                  |
| <input checked="" type="checkbox"/> Original | <input type="checkbox"/> Other                      |                                       |  |  | <u>Office</u>                           |
| <input type="checkbox"/> Altered             |   |                                       |  |  |   |

ARCHITECTURAL SIGNIFICANCE

- Work of Master
- High Artistic Values
- Rep. of type, period, method of construction
- Visual Landmark
- Too new to be elig.
- Lacking integrity
- Not High Style

HISTORICAL SIGNIFICANCE

- Associated with significant person
- Associated with significant event
- Associated with development of locality

FEATURE DESCRIPTION: Modern building.

OTHER HISTORICAL INFORMATION:

COMMENTS/REFERENCES:

Recorded by RTI-MEM


Date 7-23-85

NDCRS SITE FORM  
Photo Section

Field Code RTI85MT170


SITS Number 32W0821

Feature 1



B.W. Photo I.D. Code RTI85MT-Roll 14 Frame 3

Feature     



B.W. Photo I.D. Code RTI85MT-Roll 14 Frame 4

Storage Location NDCRS

Recorded By JLN

Date 12/85

I. SITE I.D.

Field Code RTI 85MT.10.2 SITS # State County Site Number  
1 10 3 2 W.D. 846  
 11 13 15 18  
 Site Name Piper-Howe LTL Twp R Sec QQQ QQ Q  
19 38 0 15.5 83 24 6 8 0  
 39 40 47 48 49 50  
 Map Quad Minor LTL<sub>a</sub> Twp<sub>a</sub> R<sub>a</sub> Sec<sub>a</sub> QQQ<sub>a</sub> QQ<sub>a</sub> Q<sub>a</sub>  
51 68 69 70 77 78 79 80

1. N $\frac{1}{2}$
2. E $\frac{1}{2}$
3. S $\frac{1}{2}$
4. W $\frac{1}{2}$
5. NE $\frac{1}{4}$
6. SE $\frac{1}{4}$
7. SW $\frac{1}{4}$
8. NW $\frac{1}{4}$
9. C

II. SITE DESCRIPTION

City Minor 18  MAIN ENTRANCE  
 Street # 19 23  
 Street Name WEST SITE INE 25 42

**SITE COMPONENTS**  
 46  # of Features  
 51  Barn  
 58  Chicken Coop  
 62  Corral/Enclosure  
 66  General Storage  
 70  Grain Storage  
 74  Privy  
 78  Well/Windmill  
 2  Workshop  
 8  Dwelling: Multiple  
 11  Dwelling: Sngl/Mobile  
 15  Dwelling: Sngl/Perm  
 19  Hotel/Motel  
 23  Garage/Carriage House  
 27  Gravestone/Marker  
 31  Commercial/Office  
 34  Educational  
 38  Engineering Struc.  
 42  Governmental  
 46  Health Care  
 50  Industrial/Utility  
 53  Military  
 57  Religious  
 61  Social/Recre/Arts  
 65  Transportation  
 69  Warehouse  
 73  Other

**FEATURE DATA**  
 48  Feature #  
 53  Const. Date  
 60  pre-1880  
 64  1880-1900  
 68  1900-1915  
 72  1915-1930  
 76  1930-1945  
 80  post-1945

**CONDITION**  
 13  Excellent  
 17  Good  
 21  Fair  
 25  Poor  
 29  Destroyed

**SIGNIFICANCE**  
 36  Eligible  
 40  Not Eligible  
 44  Contributing  
 48  Non-contrib.

**PLAN SHAPE**  
 55  Circular  
 59  Irregular  
 63  L-Shaped  
 67  Polygonal  
 71  Rectangular  
 75  Square  
 78  T-Shaped  
 3  U-Shaped  
 7  Other

**BUILDING MATERIALS**  
 24  Unknown  
 43  Asbestos Siding/Shingle  
 44  Asphalt Siding/Shingle  
 45  Brick  
 50  Clay Tile  
 57  Composition Board  
 61  Concrete Block  
 65  Concrete, Poured/Cast  
 69  Earth/Clay  
 73  Earthen Brick  
 77  Glass, Block  
 1  Glass, Pigmented  
 4  Log  
 7  Metal, Decorative  
 10  Metal, Frame  
 14  Metal, Horiz. Siding  
 18  Metal, Sheet  
 22  Perma-Stone  
 26  Plastic, Vinyl  
 30  Pole  
 33  Stone, Cut  
 37  Stone, Uncut  
 41  Stucco/Plaster  
 45  Tarpaper  
 49  Thatch  
 52  Wood, Frame  
 56  Wood, Horz. Siding  
 60  Wood, Shingle/Shake  
 64  Wood, Vert. Siding  
 68  Other

**PORCH**  
 79  Original  
 4  Addition/Altered  
 8  Removed/None

Fieldwork Date 07/09/85 16  Ethnic 18  Builder  
 19  Style 21  Engineer  
 Other Info. 22 45 46  Designer/Architect

- 1= struct. system  
 2= Primary exterior finish  
 3= Both 1 & 2  
 4= Second exterior finish  
 0=Unknown  
 1=Known

OFFICE USE ONLY

OFFICE USE ONLY  
 Soil Association Ecozone Area Signf CR Type Verified Site Non-Site  
41 43 44 45 46 47 48 49  
 State Registry National Register E C F T F MS Number  
50 51 52 53 54 60

NDCRS ARCHITECTURAL SITE FORM

Field Code RTI85MT102

Page 2

SITS NUMBER 32W0846

ACCESS \_\_\_\_\_

DESCRIPTION OF SITE Original Minot, Lots 11, 12 and 13 less portion deeded to Soo Line Railroad, Block 19

SIG. FEAT. warehouse -1

NON-SIG. FEAT. \_\_\_\_\_

OWNER'S NAME, ADDRESS, AND PHONE NUMBER Dakota Drug Inc., c/o Dako Distributors; P. O. Box 818, Minot, N.D.; (701) 857-1140

FEATURE # 1 NAME IN NAME BLOCK \_\_\_\_\_

| BASEMENT                                     | FOUNDATION MATERIALS                                | STORIES                               | CORNICE                                   | ROOF TYPE                                | DATING METHOD            |
|--|---|---------------------------------------|---|--|--------------------------|
| <input checked="" type="checkbox"/> yes      | ___ Brick   | ___ 1                                 | ___ Metal                                 | ___ Gable                                | ___ Plat Map(s)          |
| ___ no                                       | ___ Concrete Block                                  | ___ 1 1/2                             | ___ Brick                                 | ___ Hipped                               | ___ County Atlas         |
| ___ unknown                                  | ___ Fieldstone                                      | <input checked="" type="checkbox"/> 2 | ___ None                                  | ___ Deck                                 | ___ Date Block           |
| ___ other                                    | ___ Cut Stone                                       | ___ 2 1/2                             | ___ Wood                                  | ___ Gambrel                              | ___ Sanborn Map(s)       |
|  | <input checked="" type="checkbox"/> Poured Concrete | ___ 3                                 | <input checked="" type="checkbox"/> Other | <input checked="" type="checkbox"/> Flat | ___ Topo Map(s)          |
|  | ___ Refaced   | ___ Other                             | ___ stone                                 | ___ Other                                | ___ undated Other        |
|  | ___ Unknown   |                                       |   |  | ___ City Assessor's Card |
|  | ___ Other   |                                       |   |  |                          |
| WINDOWS                                      |   |                                       |   |  |                          |
| <input checked="" type="checkbox"/> Original |   |                                       |   |  |                          |
| ___ Altered                                  |   |                                       |   |  |                          |

ARCHITECTURAL SIGNIFICANCE

- \_\_\_ Work of Master
- \_\_\_ High Artistic Values
- Rep. of type, period, method of construction
- \_\_\_ Visual Landmark
- \_\_\_ Too new to be elig.
- \_\_\_ Lacking integrity
- Not High Style

HISTORICAL SIGNIFICANCE

- \_\_\_ Associated with significant person
- \_\_\_ Associated with significant event
- Associated with development of locality

FEATURE DESCRIPTION: The top floor of this abandoned, 2-story brick building has been faced with vertical aluminum siding, the remaining walls have been painted, and several window openings boarded. Intact elements on the main level facade (west), which features a 4-bay configuration, include: 2 wooden frame doors (outer bays) with transoms (north filled with an air conditioner); and 2 wood sash Chicago-like windows with hoppers, set in rectangular openings and connected by a continuous flat arch lintel of soldier brick and a continuous stone sill. Remnants of the original stone cornice, which spanned the facade, are exposed on the western edges of the north and south elevations. These skewed walls are due to the proximity of Soo Line tracks and have double-hung and fixed windows (most with wood sash) as well as freight openings. A single loading dock is situated on the short rear (east) wall.

OTHER HISTORICAL INFORMATION: Originally this building housed the Piper-Howe Lumber Co. Polk's City Directory for 1917 shows Ralph J. Piper as president of this company, Lee H. Piper as secretary-treasurer, and E. C. Britten as local manager.

COMMENTS/REFERENCES:

Recorded by RTI-MEM


Date 7-12-85

NDCRS SITE FORM  
Photo Section

Field Code RTI85MT102


SITS Number 32WD846

Feature 1



B.W. Photo I.D. Code RTI85MT-Roll 33 Frame 6A

Feature 1



B.W. Photo I.D. Code RTI85MT-Roll 33 Frame 7A

Storage Location NDCRS

Recorded By JLH

Date 12/85



I. SITE I.D.

Field Code RT185.MT.099  
 State 32 County WD Site Number 847  
 LTL Twp R Sec QQQ QQ Q  
0 155 83 24 6 8 8  
 Map Quad MINOT  
 LTL<sub>a</sub> Twp<sub>a</sub> R<sub>a</sub> Sec<sub>a</sub> QQQ<sub>a</sub> QQ<sub>a</sub> Q<sub>a</sub>  
69 70 77 78 79 80

1. N½
2. E½
3. S½
4. W½
5. NE¼
6. SE¼
7. SW¼
8. NW¼
9. C

II. SITE DESCRIPTION

City Minot  
 Street # 24  
 Street Name N Main St

1814 MAIN ENTRANCE

BUILDING MATERIALS

**SITE COMPONENTS**  
 46  # of Features  
 51  Barn  
 58  Chicken Coop  
 62  Corral/Enclosure  
 66  General Storage  
 70  Grain Storage  
 74  Privy  
 78  Well/Windmill  
 2  Workshop

**FEATURE DATA**  
 48  Feature #  
 53  Const. Date  
 60  pre-1880  
 64  1880-1900  
 68  1900-1915  
 72  1915-1930  
 76  1930-1945  
 80  post-1945

24  Unknown  
 43  Asbestos Siding/Shingle  
 44  Asphalt Siding/Shingle  
 45  Brick  
 50  Clay Tile  
 57  Composition Board  
 61  Concrete Block  
 65  Concrete, Poured/Cast  
 69  Earth/Clay  
 73  Earthen Brick  
 77  Glass, Block  
 1  Glass, Pigmented  
 4  Log  
 7  Metal, Decorative  
 10  Metal, Frame  
 14  Metal, Horiz. Siding  
 18  Metal, Sheet  
 22  Perma-Stone  
 26  Plastic, Vinyl  
 30  Pole

1= struct. system

2= Primary exterior finish

3= Both 1 & 2

4= Second exterior finish

8  Dwelling: Multiple  
 11  Dwelling: Sngl/Mobile  
 15  Dwelling: Sngl/Perm  
 19  Hotel/Motel  
 23  Garage/Carriage House  
 27  Gravestone/Marker  
 31  Commercial/Office  
 34  Educational  
 38  Engineering Struc.  
 42  Governmental  
 46  Health Care  
 50  Industrial/Utility  
 53  Military  
 57  Religious  
 61  Social/Recre/Arts  
 65  Transportation  
 69  Warehouse  
 73  Other

**CONDITION**  
 13  Excellent  
 17  Good  
 21  Fair  
 25  Poor  
 29  Destroyed

**SIGNIFICANCE**  
 36  Eligible  
 40  Not Eligible  
 44  Contributing  
 48  Non-contrib.

**PLAN SHAPE**  
 55  Circular  
 59  Irregular  
 63  L-Shaped  
 67  Polygonal  
 71  Rectangular  
 75  Square  
 78  T-Shaped  
 3  U-Shaped  
 7  Other

1  Glass, Pigmented  
 4  Log  
 7  Metal, Decorative  
 10  Metal, Frame  
 14  Metal, Horiz. Siding  
 18  Metal, Sheet  
 22  Perma-Stone  
 26  Plastic, Vinyl  
 30  Pole  
 33  Stone, Cut  
 37  Stone, Uncut  
 41  Stucco/Plaster  
 45  Tarpaper  
 49  Thatch  
 52  Wood, Frame  
 56  Wood, Horiz. Siding  
 60  Wood, Shingle/Shake  
 64  Wood, Vert. Siding  
 68  Other

**PORCH**  
 79  Original  
 4  Addition/Altered  
 8  Removed/None

Fieldwork Date 070985

16  Ethnic  
 18  Builder  
 19  Style  
 21  Engineer  
 46  Designer/Architect

0=Unknown  
 1=Known

OFFICE USE ONLY

Soil Association 41 43 Ecozone 44 45 Area Signf 46 CR Type 47 Verified Site 48 Non-Site 49  
 State Registry 50 National Register 51 E C F T F MS Number 52 53 54 60

NDCRS ARCHITECTURAL SITE FORM

Field Code RTI85MT099

Page 2

SITS NUMBER 32WD847

ACCESS \_\_\_\_\_

DESCRIPTION OF SITE Original Minot, Lots 31 and 32 Less Soo Railway, Block 19

SIG. FEAT. commercial block -1

NON-SIG. FEAT. \_\_\_\_\_

OWNER'S NAME, ADDRESS, AND PHONE NUMBER Tran-em Federal Credit Union; 24 N. Main Street, Minot, N.D.; (701) 852-5353

FEATURE # 1 NAME IN NAME BLOCK \_\_\_\_\_

| BASEMENT                                    | FOUNDATION MATERIALS                                | STORIES                               | CORNICE                                  | ROOF TYPE                                | DATING METHOD                                  |
|---|---|---------------------------------------|--|--|--|
| <input checked="" type="checkbox"/> yes     | <input type="checkbox"/> Brick                      | <input type="checkbox"/> 1            | <input type="checkbox"/> Metal           | <input type="checkbox"/> Gable           | <input type="checkbox"/> Plat Map(s)           |
| <input type="checkbox"/> no                 | <input type="checkbox"/> Concrete Block             | <input type="checkbox"/> 1 1/2        | <input type="checkbox"/> Brick           | <input type="checkbox"/> Hipped          | <input type="checkbox"/> County Atlas          |
| <input type="checkbox"/> unknown            | <input type="checkbox"/> Fieldstone                 | <input checked="" type="checkbox"/> 2 | <input checked="" type="checkbox"/> None | <input type="checkbox"/> Deck            | <input type="checkbox"/> Date Block            |
| <input type="checkbox"/> other              | <input type="checkbox"/> Cut Stone                  | <input type="checkbox"/> 2 1/2        | <input type="checkbox"/> Wood            | <input type="checkbox"/> Gambrel         | <input type="checkbox"/> 1918 Sanborn Map(s)   |
|   | <input checked="" type="checkbox"/> Poured Concrete | <input type="checkbox"/> 3            | <input type="checkbox"/> Other           | <input checked="" type="checkbox"/> Flat | <input type="checkbox"/> Topo Map(s)           |
|   | <input type="checkbox"/> Refaced                    | <input type="checkbox"/> Other        |  | <input type="checkbox"/> Other           | <input type="checkbox"/> 1915-17 Other         |
|   | <input type="checkbox"/> Unknown                    |                                       |  |  | <input type="checkbox"/> Polk's City Directory |
|   | <input type="checkbox"/> Other                      |                                       |  |  |  |
| WINDOWS                                     |   |                                       |  |  |  |
| <input type="checkbox"/> Original           |   |                                       |  |  |  |
| <input checked="" type="checkbox"/> Altered |   |                                       |  |  |  |

ARCHITECTURAL SIGNIFICANCE

- Work of Master
- High Artistic Values
- Rep. of type, period, method of construction
- Visual Landmark
- Too new to be elig.
- Lacking integrity
- Not High Style

HISTORICAL SIGNIFICANCE

- Associated with significant person
- Associated with significant event
- Associated with development of locality

FEATURE DESCRIPTION: Recently, the facade (west) of this ediface as well as the adjoining north building, were remodeled including a new metal sash store front and a complete new veneer of brick.

OTHER HISTORICAL INFORMATION: Sanborn Maps and Polk's City Directories indicate a construction date ca. 1917 for this building which in 1918 housed a second hand clothes store and pawn shop.

COMMENTS/REFERENCES:

Recorded by RTI-MEM

Date 7-11-85

NDCRS SITE FORM  
Photo Section

Field Code RTI85MT099


SITS Number 32WD847

Feature L  
(TRAN-EM)



B.W. Photo I.D. Code RTI85MT-Roll 33 Frame 11A

Feature L



B.W. Photo I.D. Code RTI85MT-Roll 33 Frame 8A

Storage Location NDCRS

Recorded By JLH

Date 12/85

I. SITE I.D.

Field Code RT185MT100 SITS # State 32 County MD Site Number 848  
 1 10 11 13 15 18  
 Site Name Minor Bakery LTL Twp R Sec QQQ QQ Q  
 19 38 6 155 93 24 6 8 8  
 Map Quad MINOT LTL<sub>a</sub> Twp<sub>a</sub> R<sub>a</sub> Sec<sub>a</sub> QQQ<sub>a</sub> QQ<sub>a</sub> Q<sub>a</sub>  
 51 68 69 70 77 78 79 80

1. N $\frac{1}{2}$
2. E $\frac{1}{2}$
3. S $\frac{1}{2}$
4. W $\frac{1}{2}$
5. NE $\frac{1}{4}$
6. SE $\frac{1}{4}$
7. SW $\frac{1}{4}$
8. NW $\frac{1}{4}$
9. C

II. SITE DESCRIPTION

City Minot 1 17  
 Street # 126 19 23  
 Street Name Virginia St 25 42

184 MAIN ENTRANCE

- SITE COMPONENTS**
- 46  # of Features
  - 51  Barn
  - 58  Chicken Coop
  - 62  Corral/Enclosure
  - 66  General Storage
  - 70  Grain Storage
  - 74  Privy
  - 78  Well/Windmill
  - 2  Workshop
  - 8  Dwelling: Multiple
  - 11  Dwelling: Sngl/Mobile
  - 15  Dwelling: Sngl/Perm
  - 19  Hotel/Motel
  - 23  Garage/Carriage House
  - 27  Gravestone/Marker
  - 31  Commercial/Office
  - 34  Educational
  - 38  Engineering Struc.
  - 42  Governmental
  - 46  Health Care
  - 50  Industrial/Utility
  - 53  Military
  - 57  Religious
  - 61  Social/Recre/Arts
  - 65  Transportation
  - 69  Warehouse
  - 73  Other

- FEATURE DATA**
- 48  Feature #
  - 53  Const. Date
  - 60  pre-1880
  - 64  1880-1900
  - 68  1900-1915
  - 72  1915-1930
  - 76  1930-1945
  - 80  post-1945

- CONDITION**
- 13  Excellent
  - 17  Good
  - 21  Fair
  - 25  Poor
  - 29  Destroyed

- SIGNIFICANCE**
- 36  Eligible
  - 40  Not Eligible
  - 44  Contributing
  - 48  Non-contrib.

- PLAN SHAPE**
- 55  Circular
  - 59  Irregular
  - 63  L-Shaped
  - 67  Polygonal
  - 71  Rectangular
  - 75  Square
  - 78  T-Shaped
  - 3  U-Shaped
  - 7  Other

- BUILDING MATERIALS**
- 24  Unknown
  - 43  Asbestos Siding/Shingle
  - 44  Asphalt Siding/Shingle
  - 45  Brick
  - 50  Clay Tile
  - 57  Composition Board
  - 61  Concrete Block
  - 65  Concrete, Poured/Cast
  - 69  Earth/Clay
  - 73  Earthen Brick
  - 77  Glass, Block
  - 1  Glass, Pigmented
  - 4  Log
  - 7  Metal, Decorative
  - 10  Metal, Frame
  - 14  Metal, Horiz. Siding
  - 18  Metal, Sheet
  - 22  Perma-Stone
  - 26  Plastic, Vinyl
  - 30  Pole
  - 33  Stone, Cut
  - 37  Stone, Uncut
  - 41  Stucco/Plaster
  - 45  Tarpaper
  - 49  Thatch
  - 52  Wood, Frame
  - 56  Wood, Horiz. Siding
  - 60  Wood, Shingle/Shake
  - 64  Wood, Vert. Siding
  - 68  Other

- PORCH**
- 79  Original
  - 4  Addition/Altered
  - 8  Removed/None

- 1= struct. system
- 2= Primary exterior finish
- 3= Both 1 & 2
- 4= Second exterior finish

Fieldwork Date 6/7/09/8/5 10 15  
 Other Info. 16 19 46 16  Ethnic 18  Builder  
 19  Style 21  Engineer  
 46  Designer/Architect

0=Unknown  
 1=Known

OFFICE USE ONLY

**OFFICE USE ONLY**

|                     |                     |            |                     |                     |          |
|---------------------|---------------------|------------|---------------------|---------------------|----------|
| Soil Association    | Ecozone             | Area Signf | CR Type             | Verified Site       | Non-Site |
| <u>41</u> <u>43</u> | <u>44</u> <u>45</u> | <u>46</u>  | <u>47</u> <u>48</u> | <u>49</u>           |          |
| State Registry      | National Register   | E C F      | T F                 | MS Number           |          |
| <u>50</u>           | <u>51</u>           | <u>52</u>  | <u>53</u>           | <u>54</u> <u>60</u> |          |

NDCRS ARCHITECTURAL SITE FORM

Field Code RTI85MT100

Page 2

SITS NUMBER 32WDB4B

ACCESS \_\_\_\_\_

DESCRIPTION OF SITE Original Minot, Lot 33, Block 19

SIG. FEAT. commerical block -1

NON-SIG. FEAT. \_\_\_\_\_

OWNER'S NAME, ADDRESS, AND PHONE NUMBER Don K. Kenneth and Clement Kruse;  
P. O. Box 2144, Minot, N.D.; (701) 839-3422

FEATURE # 1 NAME IN NAME BLOCK \_\_\_\_\_

| BASEMENT                                    | FOUNDATION MATERIALS                                | STORIES                               | CORNICE                                  | ROOF TYPE                                | DATING METHOD               |
|---|---|---------------------------------------|--|--|-----------------------------|
| <input checked="" type="checkbox"/> yes     | ___ Brick   | ___ 1                                 | ___ Metal                                | ___ Gable                                | ___ Plat Map(s)             |
| ___ no                                      | ___ Concrete Block                                  | ___ 1 1/2                             | ___ Brick                                | ___ Hipped                               | ___ County Atlas            |
| ___ unknown                                 | ___ Fieldstone                                      | <input checked="" type="checkbox"/> 2 | <input checked="" type="checkbox"/> None | ___ Deck                                 | ___ Date Block              |
| ___ other                                   | ___ Cut Stone                                       | ___ 2 1/2                             | ___ Wood                                 | ___ Gambrel                              | <u>1904</u> Sanborn Map(s)  |
|   | <input checked="" type="checkbox"/> Poured Concrete | ___ 3                                 | ___ Other                                | <input checked="" type="checkbox"/> Flat | ___ Topo Map(s)             |
|   | ___ Refaced   | ___ Other                             |  | ___ Other                                | undated Other               |
|   | ___ Unknown   |                                       |  |  | <u>City Assessor's Card</u> |
|   | ___ Other   |                                       |  |  |                             |
| WINDOWS                                     |   |                                       |  |  |                             |
| ___ Original                                |   |                                       |  |  |                             |
| <input checked="" type="checkbox"/> Altered |   |                                       |  |  |                             |

ARCHITECTURAL SIGNIFICANCE

- Work of Master
- High Artistic Values
- Rep. of type, period, method of construction
- Visual Landmark
- Too new to be elig.
- Lacking integrity
- Not High Style

HISTORICAL SIGNIFICANCE

- Associated with significant person
- Associated with significant event
- Associated with development of locality

FEATURE DESCRIPTION: Recently, the facade (west) of this ediface, as well as the adjoining south building, were remodeled including a new metal sash store front and new brick veneer. Prior (1962) a cinder block garage was added to the rear, however, some of the original brick wall (east) laid in running bond remains exposed.

OTHER HISTORICAL INFORMATION: This building originally housed the Minot Bakery and Restaurant, "open night and day", owned and operated by Henry Auslander. In 1906, however, Auslander, moved his business to a new location situated on 1st St. N.E.

COMMENTS/REFERENCES:

Recorded by RTI-MEM

Date 7-10-85



NDCRS SITE FORM  
Photo Section

Field Code RTI85MT100

SITS Number 32WD848


Feature 1

(Alpha Computers)



B.W. Photo I.D. Code RTI85MT-Roll 33 Frame 11A

Feature 1



B.W. Photo I.D. Code RTI85MT-Roll 33 Frame 9A

Storage Location NDCRS

Recorded By JLH

Date 12/85

I. SITE I.D.

Field Code RT185MT141 SITS # State 32 County WD Site Number 849

1 10 11 13 15 18

Site Name GN. Freight DEPOT LTL Twp R Sec QQQ QQ Q

19 38 39 40 47 48 49 50

Map Quad 11/101 LTL<sub>a</sub> Twp<sub>a</sub> R<sub>a</sub> Sec<sub>a</sub> QQQ<sub>a</sub> QQ<sub>a</sub> Q<sub>a</sub>

51 68 69 70 77 78 79 80

1. N½
2. E½
3. S½
4. W½
5. NE¼
6. SE¼
7. SW¼
8. NW¼
9. C

II. SITE DESCRIPTION

City MINN. IOT 18 3 MAIN ENTRANCE

Street # 1100

Street Name N. Main St

**BUILDING MATERIALS**

24  Unknown

43  Asbestos Siding/Shingle

44  Asphalt Siding/Shingle

45  Brick

50  Clay Tile

57  Composition Board

61  Concrete Block

65  Concrete, Poured/Cast

69  Earth/Clay

73  Earthen Brick

77  Glass, Block

1  Glass, Pigmented

4  Log

7  Metal, Decorative

10  Metal, Frame

14  Metal, Horiz. Siding

18  Metal, Sheet

22  Perma-Stone

26  Plastic, Vinyl

30  Pole

33  Stone, Cut

37  Stone, Uncut

41  Stucco/Plaster

45  Tarpaper

49  Thatch

52  Wood, Frame

56  Wood, Horz. Siding

60  Wood, Shingle/Shake

64  Wood, Vert. Siding

68  Other

**PORCH**

79  Original

4  Addition/Altered

8  Removed/None

1= struct. system

2= Primary exterior finish

3= Both 1 & 2

4= Second exterior finish

0=Unknown 1=Known

**SITE COMPONENTS**

46  # of Features

51  Barn

58  Chicken Coop

62  Corral/Enclosure

66  General Storage

70  Grain Storage

74  Privy

78  Well/Windmill

2  Workshop

8  Dwelling: Multiple

11  Dwelling: Sngl/Mobile

15  Dwelling: Sngl/Perm

19  Hotel/Motel

23  Garage/Carriage House

27  Gravestone/Marker

31  Commercial/Office

34  Educational

38  Engineering Struc.

42  Governmental

46  Health Care

50  Industrial/Utility

53  Military

57  Religious

61  Social/Recre/Arts

65  Transportation

69  Warehouse

73  Other

**FEATURE DATA**

48  Feature #

53  Const. Date

60  pre-1880

64  1880-1900

68  1900-1915

72  1915-1930

76  1930-1945

80  post-1945

**CONDITION**

13  Excellent

17  Good

21  Fair

25  Poor

29  Destroyed

**SIGNIFICANCE**

36  Eligible

40  Not Eligible

44  Contributing

48  Non-contrib.

**PLAN SHAPE**

55  Circular

59  Irregular

63  L-Shaped

67  Polygonal

71  Rectangular

75  Square

78  T-Shaped

3  U-Shaped

7  Other

Fieldwork Date 06/19/85 16  Ethnic 18  Builder

10 15 19  Style 21  Engineer

Other Info. 22 45 46  Designer/Architect

OFFICE USE ONLY

**OFFICE USE ONLY**

Soil Association Ecozone Area Signf CR Type Verified Site Non-Site

41 43 44 45 46 47 48 49

State Registry National Register E C F T F MS Number

50 51 52 53 54 60

NDCRS ARCHITECTURAL SITE FORM

Field Code RTI85MT141

Page 2

SITS NUMBER 32WD849

ACCESS \_\_\_\_\_

DESCRIPTION OF SITE Burlington Northern Right-of-Way

SIG. FEAT. depot -1

NON-SIG. FEAT. \_\_\_\_\_

OWNER'S NAME, ADDRESS, AND PHONE NUMBER Burlington Northern, Inc.; 176 E. 5th St., St. Paul, MN, 55101; (612) 298-2121

FEATURE # 1 NAME IN NAME BLOCK \_\_\_\_\_

| BASEMENT                                     | FOUNDATION MATERIALS                                | STORIES                               | CORNICE                                   | ROOF TYPE                                 | DATING METHOD                                |
|--|---|---------------------------------------|---|---|--|
| <input type="checkbox"/> yes                 | <input type="checkbox"/> Brick                      | <input type="checkbox"/> 1            | <input type="checkbox"/> Metal            | <input checked="" type="checkbox"/> Gable | <input type="checkbox"/> Plat Map(s)         |
| <input checked="" type="checkbox"/> no       | <input type="checkbox"/> Concrete Block             | <input type="checkbox"/> 1 1/2        | <input checked="" type="checkbox"/> Brick | <input type="checkbox"/> Hipped           | <input type="checkbox"/> County Atlas        |
| <input type="checkbox"/> unknown             | <input type="checkbox"/> Fieldstone                 | <input checked="" type="checkbox"/> 2 | <input type="checkbox"/> None             | <input type="checkbox"/> Deck             | <input type="checkbox"/> Date Block          |
| <input type="checkbox"/> other               | <input type="checkbox"/> Cut Stone                  | <input type="checkbox"/> 2 1/2        | <input type="checkbox"/> Wood             | <input type="checkbox"/> Gambrel          | <input type="checkbox"/> 1907 Sanborn Map(s) |
|  | <input checked="" type="checkbox"/> Poured Concrete | <input type="checkbox"/> 3            | <input type="checkbox"/> Other            | <input type="checkbox"/> Flat             | <input type="checkbox"/> Topo Map(s)         |
|  | <input type="checkbox"/> Refaced                    | <input type="checkbox"/> Other        |   | <input type="checkbox"/> Other            | <input type="checkbox"/> 1905 Other          |
|  | <input type="checkbox"/> Unknown                    |                                       |   |   | <input type="checkbox"/> Minot Daily Optic   |
|  | <input type="checkbox"/> Other                      |                                       |   |   |  |
| WINDOWS                                      |   |                                       |   |   |  |
| <input checked="" type="checkbox"/> Original |   |                                       |   |   |  |
| <input checked="" type="checkbox"/> Altered  |   |                                       |   |   |  |

ARCHITECTURAL SIGNIFICANCE

- Work of Master
- High Artistic Values
- Rep. of type, period, method of construction
- Visual Landmark
- Too new to be elig.
- Lacking integrity
- Not High Style

HISTORICAL SIGNIFICANCE

- Associated with significant person
- Associated with significant event
- Associated with development of locality

FEATURE DESCRIPTION: This railway station is 9 bays (on north and south sides) by 1-1/2 bays (on east and west sides), has a low-pitch gable roof, and walls of brick in common bond. The second story is all offices; the first story has offices in the two eastern bays and freight warehouse space in the other seven bays. The bays are recessed wall panels with corbelling at the top. Windows are 6/6 double-hung under segmented arches. Many windows have been altered: boarded up, adapted for air-conditioners, or made into smaller aluminum-framed double-hung 1/1. (continued)

OTHER HISTORICAL INFORMATION: The Great Northern Railroad constructed the freight depot in 1905 at an approximate cost of \$10,000 (MDO May 24, 1905, pg. 1).

COMMENTS/REFERENCES:

Recorded by RTI-DLM

Date 6-21-85

## Continuation Form

SITS Number 3ZU0B49

Item No. FEATURE DESCRIPTION: RTI85MT141

Entries include a doorway on the south side of the first story office (with a gable overdoor) and many freight doors. Of the seven on the south side 3 have been bricked-in (with inset double-hung 2/2 windows), 3 have been boarded (1 with a doorway, 1 with a window), and 1 remains unaltered, under a multi-light transom. Two freight doors on the west end have been blocked with plywood. On the north side the freight door opens on to a wooden loading dock, with a shed roof supported by square wood posts and wall brackets, next to a railroad siding. The two western bay of this platform are enclosed by boards. Of the 5 visible freight doors, 3 are now boarded (1 with a smaller freight door incorporated into it) and 2 are bricked-up (with windows). The door from the 1st story office onto the loading dock is enclosed in a recent board vestibule.

The western portion of this building, a 1-story extension of the same width, was torn down in 1979. Only some of the concrete foundation remains.

Recorded by: RTI-DLMDate: 6-21-85

NDCRS SITE FORM  
Photo Section

Field Code RT185MT141

SITS Number 32W0849

Feature 1



B.W. Photo I.D. Code RT185MT-Roll 59 Frame 20

Feature 1



B.W. Photo I.D. Code RT185MT-Roll 59 Frame 22

Storage Location NDCRS

Recorded By JLN

Date 12/85



I. SITE I.D.

Field Code B.T.185MT.10.1 SITS # State 32 County WD Site Number 875  
 1 10 11 13 15 18  
 Site Name Saunders LTL 0 Twp 155 R 83 Sec 24 QQQ 6 QQ 8 Q 8  
 19 38 39 40 47 48 49 50  
 Map Quad M/N.O.T LTL<sub>a</sub> Twp<sub>a</sub> R<sub>a</sub> Sec<sub>a</sub> QQQ<sub>a</sub> QQ<sub>a</sub> Q<sub>a</sub>  
 51 68 69 70 77 78 79 80

1. N½
2. E½
3. S½
4. W½
5. NE¼
6. SE¼
7. SW¼
8. NW¼
9. C

II. SITE DESCRIPTION

City Milwaukee 17  
 Street # 28 19 23  
 Street Name N. Malcolm St 25 42

184 MAIN ENTRANCE

BUILDING MATERIALS

- 24  Unknown
- 43  Asbestos Siding/Shingle
- 44  Asphalt Siding/Shingle
- 45  Brick
- 50  Clay Tile
- 57  Composition Board
- 61  Concrete Block
- 65  Concrete, Poured/Cast
- 69  Earth/Clay
- 73  Earthen Brick
- 77  Glass, Block
- 1  Glass, Pigmented
- 4  Log
- 7  Metal, Decorative
- 10  Metal, Frame
- 14  Metal, Horiz. Siding
- 18  Metal, Sheet
- 22  Perma-Stone
- 26  Plastic, Vinyl
- 30  Pole
- 33  Stone, Cut
- 37  Stone, Uncut
- 41  Stucco/Plaster
- 45  Tarpaper
- 49  Thatch
- 52  Wood, Frame
- 56  Wood, Horz. Siding
- 60  Wood, Shingle/Shake
- 64  Wood, Vert. Siding
- 68  Other

1= struct. system

2= Primary exterior finish

3= Both 1 & 2

4= Second exterior finish

0=Unknown  
1=Known

- SITE COMPONENTS**
- 46  # of Features
  - 51  Barn
  - 58  Chicken Coop
  - 62  Corral/Enclosure
  - 66  General Storage
  - 70  Grain Storage
  - 74  Privy
  - 78  Well/Windmill
  - 2  Workshop
- FEATURE DATA**
- 48  Feature #
  - 53  Const. Date
  - 60  pre-1880
  - 64  1880-1900
  - 68  1900-1915
  - 72  1915-1930
  - 76  1930-1945
  - 80  post-1945

- CONDITION**
- 13  Excellent
  - 17  Good
  - 21  Fair
  - 25  Poor
  - 29  Destroyed
- SIGNIFICANCE**
- 36  Eligible
  - 40  Not Eligible
  - 44  Contributing
  - 48  Non-contrib.
- PLAN SHAPE**
- 55  Circular
  - 59  Irregular
  - 63  L-Shaped
  - 67  Polygonal
  - 71  Rectangular
  - 75  Square
  - 78  T-Shaped
  - 3  U-Shaped
  - 7  Other

Fieldwork Date 07/09/85 10 15  
 Other Info. 16  Ethnic 18  Builder  
19  Style 21  Engineer  
46  Designer/Architect

OFFICE USE ONLY

OFFICE USE ONLY

|                     |                     |            |                     |   |          |
|---------------------|---------------------|------------|---------------------|---|----------|
| Soil Association    | Ecozone             | Area Signf | CR Type             | Verified Site   | Non-Site |
| <u>41</u> <u>43</u> | <u>44</u> <u>45</u> | <u>46</u>  | <u>47</u> <u>48</u> | <u>49</u>   |          |
| State Registry      | National Register   | E C F      | T F                 | MS Number   |          |
| <u>50</u>           | <u>51</u>           | <u>52</u>  | <u>53</u>           | <u>54</u> <u>55</u> <u>56</u> <u>57</u> <u>58</u> <u>59</u> <u>60</u> |          |

Field Code RTI85MT101

Page 2

SITS NUMBER 32WD875

ACCESS \_\_\_\_\_

DESCRIPTION OF SITE Original Minot, Lots 34, 35 and 36 and portion of Lots 37 thru 39, Block 19

SIG. FEAT. warehouse -1

NON-SIG. FEAT. \_\_\_\_\_

OWNER'S NAME, ADDRESS, AND PHONE NUMBER DAKCO Distributors, Inc.; 101 E. Central Ave., Minot, N.D.; (701) 857-1140

FEATURE # 1 NAME IN NAME BLOCK \_\_\_\_\_

| BASEMENT                                    | FOUNDATION MATERIALS                                | STORIES                               | CORNICE                                  | ROOF TYPE                                | DATING METHOD                                 |
|---|---|---------------------------------------|--|--|---|
| <input checked="" type="checkbox"/> yes     | <input type="checkbox"/> Brick                      | <input checked="" type="checkbox"/> 1 | <input type="checkbox"/> Metal           | <input type="checkbox"/> Gable           | <input type="checkbox"/> Plat Map(s)          |
| <input type="checkbox"/> no                 | <input type="checkbox"/> Concrete Block             | <input type="checkbox"/> 1 1/2        | <input type="checkbox"/> Brick           | <input type="checkbox"/> Hipped          | <input type="checkbox"/> County Atlas         |
| <input type="checkbox"/> unknown            | <input type="checkbox"/> Fieldstone                 | <input type="checkbox"/> 2            | <input checked="" type="checkbox"/> None | <input type="checkbox"/> Deck            | <input type="checkbox"/> Date Block           |
| <input type="checkbox"/> other              | <input type="checkbox"/> Cut Stone                  | <input type="checkbox"/> 2 1/2        | <input type="checkbox"/> Wood            | <input type="checkbox"/> Gambrel         | <input type="checkbox"/> Sanborn Map(s)       |
|   | <input checked="" type="checkbox"/> Poured Concrete | <input type="checkbox"/> 3            | <input type="checkbox"/> Other           | <input checked="" type="checkbox"/> Flat | <input type="checkbox"/> Topo Map(s)          |
|   | <input type="checkbox"/> Refaced                    | <input type="checkbox"/> Other        |  | <input type="checkbox"/> Other           | <input type="checkbox"/> undated Other        |
|   | <input type="checkbox"/> Unknown                    |                                       |  |  | <input type="checkbox"/> City Assessor's Card |
|   | <input type="checkbox"/> Other                      |                                       |  |  |   |
| WINDOWS                                     |   |                                       |  |  |   |
| <input type="checkbox"/> Original           |   |                                       |  |  |   |
| <input checked="" type="checkbox"/> Altered |   |                                       |  |  |   |

ARCHITECTURAL SIGNIFICANCE

- Work of Master
- High Artistic Values
- Rep. of type, period, method of construction
- Visual Landmark
- Too new to be elig.
- Lacking integrity
- Not High Style

HISTORICAL SIGNIFICANCE

- Associated with significant person
- Associated with significant event
- Associated with development of locality

FEATURE DESCRIPTION: The main facade (west) of this brick structure has several rectangular window openings filled with glass blocks, each of which display a motif of a pharmacy mortar. Industrial casement windows pierce the remaining walls as well as several loading dock openings. A cinder block addition was attached to the rear (east) in 1952 (City Assessor's Card).

OTHER HISTORICAL INFORMATION: This building was originally occupied by Saunder Bros. Wholesale Co., then operated by Richard and Van Saunders. Cap. H. Saunders owned this business as well as the Saunder's Drug Co., which was located on N. Main (1949 Polk's City Directory).

COMMENTS/REFERENCES:

Recorded by RTI-MEM

Date 7-10-85

NDCRS SITE FORM  
Photo Section

Field Code RTI85MT101

SITS Number 32WD875

Feature 1



B.W. Photo I.D. Code RTI85MT-Roll 33 Frame 12A

Feature 1



B.W. Photo I.D. Code RTI85MT-Roll 33 Frame 10A

Storage Location NDCRS

Recorded By MEM

Date 12/85

I. SITE I.D.

Field Code ATI 85 EX 512 SITS # State County Site Number  
3 2 WD 974  
 1 10 11 13 15 18  
 Site Name BN VIADUCT AT MAIN LTL Twp R Sec QQQ QQ Q  
0 155 6324 6 8 9  
 19 38 39 40 47 48 49 50  
 Map Quad MINOT LTL<sub>a</sub> Twp<sub>a</sub> R<sub>a</sub> Sec<sub>a</sub> QQQ<sub>a</sub> QQ<sub>a</sub> Q<sub>a</sub>  
51 68 69 70 77 78 79 80

1. N½
2. E½
3. S½
4. W½
5. NE¼
6. SE¼
7. SW¼
8. NW¼
9. C

II. SITE DESCRIPTION

City Minot 18  MAIN ENTRANCE  
 Street # 0 BUILDING MATERIALS  
 Street Name W MAIN ST  
 SITE COMPONENTS FEATURE DATA  
 46  # of Features 48  Feature #  
 51  Barn 53  Const. Date  
 58  Chicken Coop 60  pre-1880  
 62  Corral/Enclosure 64  1880-1900  
 66  General Storage 68  1900-1915  
 70  Grain Storage 72  1915-1930  
 74  Privy 76  1930-1945  
 78  Well/Windmill 80  post-1945  
 2  Workshop  
 8  Dwelling: Multiple  
 11  Dwelling: Sngl/Mobile  
 15  Dwelling: Sngl/Perm  
 19  Hotel/Motel  
 23  Garage/Carriage House  
 27  Gravestone/Marker  
 31  Commercial/Office  
 34  Educational  
 38  Engineering Struc.  
 42  Governmental  
 46  Health Care  
 50  Industrial/Utility  
 53  Military  
 57  Religious  
 61  Social/Recre/Arts  
 65  Transportation  
 69  Warehouse  
 73  Other  
 CONDITION  
 13  Excellent  
 17  Good  
 21  Fair  
 25  Poor  
 29  Destroyed  
 SIGNIFICANCE  
 36  Eligible  
 40  Not Eligible  
 44  Contributing  
 48  Non-contrib.  
 PLAN SHAPE  
 55  Circular  
 59  Irregular  
 63  L-Shaped  
 67  Polygonal  
 71  Rectangular  
 75  Square  
 78  T-Shaped  
 3  U-Shaped  
 7  Other

24  Unknown  
 43  Asbestos Siding/Shingle  
 44  Asphalt Siding/Shingle  
 45  Brick  
 50  Clay Tile  
 57  Composition Board  
 61  Concrete Block  
 65  Concrete, Poured/Cast  
 69  Earth/Clay  
 73  Earthen Brick  
 77  Glass, Block  
 1  Glass, Pigmented  
 4  Log  
 7  Metal, Decorative  
 10  Metal, Frame  
 14  Metal, Horiz. Siding  
 18  Metal, Sheet  
 22  Perma-Stone  
 26  Plastic, Vinyl  
 30  Pole  
 33  Stone, Cut  
 37  Stone, Uncut  
 41  Stucco/Plaster  
 45  Tarpaper  
 49  Thatch  
 52  Wood, Frame  
 56  Wood, Horz. Siding  
 60  Wood, Shingle/Shake  
 64  Wood, Vert. Siding  
 68  Other  
 PORCH  
 79  Original  
 4  Addition/Altered  
 8  Removed/None

- FC 1  
13-73
- 1= struct. system  
2= Primary exterior finish  
3= Both 1 & 2  
4= Second exterior finish

Fieldwork Date 8/3/85 16  Ethnic 18  Builder  
 Other Info. VIIADUCT ON IER KIN RIR 19  Style 21  Engineer  
 46  Designer/Architect

O=Unknown  
I=Known

OFFICE USE ONLY

Soil Association Ecozone Area Signf CR Type Verified Site Non-Site  
 41 43 44 45 46 47 48 49  
 State Registry National Register E C F T F MS Number  
 50 51 52 53 54 60



NDCRS ARCHITECTURAL SITE FORM

Field Code RTI85MT512

Page 2

SITS NUMBER 32W0974

ACCESS \_\_\_\_\_

DESCRIPTION OF SITE pedestrian viaduct over BN tracks between Main & First St. NE

SIG. FEAT. bridge -1

NON-SIG. FEAT. \_\_\_\_\_

OWNER'S NAME, ADDRESS, AND PHONE NUMBER Burlington Northern Inc.; 176 E. 5th St., St. Paul, MN, 55101; (612) 298-2121

FEATURE # 1 NAME IN NAME BLOCK \_\_\_\_\_

| <u>BASEMENT</u>                           | <u>FOUNDATION MATERIALS</u>                         | <u>STORIES</u>                            | <u>CORNICE</u>                            | <u>ROOF TYPE</u>                          | <u>DATING METHOD</u>                         |
|---|---|---|---|---|--|
| <input type="checkbox"/> yes              | <input type="checkbox"/> Brick                      | <input type="checkbox"/> 1                | <input type="checkbox"/> Metal            | <input type="checkbox"/> Gable            | <input type="checkbox"/> Plat Map(s)         |
| <input type="checkbox"/> no               | <input type="checkbox"/> Concrete Block             | <input type="checkbox"/> 1 1/2            | <input type="checkbox"/> Brick            | <input type="checkbox"/> Hipped           | <input type="checkbox"/> County Atlas        |
| <input type="checkbox"/> unknown          | <input type="checkbox"/> Fieldstone                 | <input type="checkbox"/> 2                | <input type="checkbox"/> None             | <input type="checkbox"/> Deck             | <input type="checkbox"/> Date Block          |
| <input checked="" type="checkbox"/> other | <input type="checkbox"/> Cut Stone                  | <input type="checkbox"/> 2 1/2            | <input type="checkbox"/> Wood             | <input type="checkbox"/> Gambrel          | <input type="checkbox"/> 1932 Sanborn Map(s) |
| <input type="checkbox"/> N/A              | <input checked="" type="checkbox"/> Poured Concrete | <input type="checkbox"/> 3                | <input checked="" type="checkbox"/> Other | <input type="checkbox"/> Flat             | <input type="checkbox"/> Topo Map(s)         |
|   | <input type="checkbox"/> Refaced                    | <input checked="" type="checkbox"/> Other | <input type="checkbox"/> N/A              | <input checked="" type="checkbox"/> Other | <input type="checkbox"/> Other               |
|   | <input type="checkbox"/> Unknown                    | <input type="checkbox"/> N/A              |   | <input type="checkbox"/> N/A              |  |
| <u>WINDOWS</u>                            | <input type="checkbox"/> Other                      |   |   |   |  |
| <input type="checkbox"/> Original         |   |   |   |   |  |
| <input type="checkbox"/> Altered          |   |   |   |   |  |

ARCHITECTURAL SIGNIFICANCE

HISTORICAL SIGNIFICANCE

- |  |   |   |
|--|---|---|
| <input type="checkbox"/> Work of Master  | <input checked="" type="checkbox"/> Visual Landmark | <input type="checkbox"/> Associated with significant person                 |
| <input type="checkbox"/> High Artistic Values                                    | <input type="checkbox"/> Too new to be elig.        | <input type="checkbox"/> Associated with significant event                  |
| <input checked="" type="checkbox"/> Rep. of type, period, method of construction | <input type="checkbox"/> Lacking integrity          | <input checked="" type="checkbox"/> Associated with development of locality |
|  | <input type="checkbox"/> Not High Style             |   |

FEATURE DESCRIPTION: This viaduct over the BN tracks and the Souris River is comprised of two riveted warren through truss spans supported by concrete piers approached from both ends by long wooden trestles. The north end ramps down to the ground on the north bank of the river. The south end has both a ramp and stairs which meet the ground at 1st Ave. NE.

OTHER HISTORICAL INFORMATION: A viaduct at this location dates to the early part of the 20th century, but it was all wood until at least 1932 (Sanborn Maps). The city of Minot negotiated viaduct agreements with the GN at several locations because of the heavy volume of railroad traffic separating the north side residential areas from downtown.

COMMENTS/REFERENCES:

Recorded by RTI-FLQ Date 8-30-85




NDCRS SITE FORM  
Photo Section

Field Code RT185MT512


SITS Number 32W10974

Feature 1



B.W. Photo I.D. Code RT185MT-Roll 3A Frame 1

Feature 1



B.W. Photo I.D. Code RT185MT-Roll 3A Frame 2

Storage Location NDCRS

Recorded By DLN


Date 12/85

NDCRS SITE FORM  
Photo Section

Field Code RTI85EX512


SITS Number 32WD974

Feature 1



B.W. Photo I.D. Code RTI85MT-Roll 59 Frame 13

Feature 1



B.W. Photo I.D. Code RTI85MT-Roll 59 Frame 23

Storage Location NDCRS

Recorded By MEM

Date 12/85

I. SITE I.D.

|                            |                  |                  |   |
|----------------------------|------------------|------------------|---|
| Field Code                 | SITS #           |                  |   |
| <u>R.T.P. 071145</u>       | State            | County           | Site Number   |
| <u>1</u> <u>10</u>         | <u>32</u>        | <u>W.C.</u>      | <u>975</u>  |
|                            | <u>11</u>        | <u>13</u>        | <u>15</u> <u>18</u>   |
| Site Name                  | LTL              | Twp              | R Sec QQQ QQ Q  |
| <u>GN. Roundhouse Camp</u> | <u>0</u>         | <u>155</u>       | <u>24</u> <u>1</u> <u>8</u>   |
| <u>19</u> <u>38</u>        | <u>39</u>        | <u>40</u>        | <u>47</u> <u>48</u> <u>49</u> <u>50</u>   |
| Map Quad                   | LTL <sub>a</sub> | Twp <sub>a</sub> | R <sub>a</sub> Sec <sub>a</sub> QQQ <sub>a</sub> QQ <sub>a</sub> Q <sub>a</sub> |
| <u>51</u> <u>68</u>        | <u>69</u>        | <u>70</u>        | <u>77</u> <u>78</u> <u>79</u> <u>80</u>   |

1. N½
2. E½
3. S½
4. W½
5. NE¼
6. SE¼
7. SW¼
8. NW¼
9. C

II. SITE DESCRIPTION

|                     |                                |                                     |   |
|---------------------|--------------------------------|-------------------------------------|---|
| Theme 1             | Site Type                      | Cultural Material                   | Site Area   |
| <u>1</u> <u>2</u>   | <u>3</u> <u>CM Scatter</u>     | <u>4</u> <u>Bone (worked)</u>       | <u>5</u> <u>12 m<sup>2</sup></u>                  |
|                     | <u>13</u> <u>Chimney</u>       | <u>14</u> <u>Ceramics (Euro Am)</u> |   |
| Theme 2             | <u>15</u> <u>Depression</u>    | <u>16</u> <u>Charcoal</u>           | Cultural Depth                                    |
| <u>17</u> <u>18</u> | <u>19</u> <u>Dump</u>          | <u>20</u> <u>Cloth</u>              | <u>21</u> <u>23</u>                               |
|                     | <u>24</u> <u>Earthworks</u>    | <u>25</u> <u>Faunal Remains</u>     |   |
|                     | <u>26</u> <u>Fortification</u> | <u>27</u> <u>Fire Cracked Rock</u>  | Depth Indicator                                   |
|                     | <u>28</u> <u>Foundation</u>    | <u>29</u> <u>Floral Remains</u>     | <u>30</u> <u></u>                                 |
|                     | <u>31</u> <u>Grave</u>         | <u>32</u> <u>Glass</u>              |   |
|                     | <u>33</u> <u>Hearth</u>        | <u>34</u> <u>Hide, Hair, Fur</u>    | Occupation Date                                   |
|                     | <u>35</u> <u>Machinery</u>     | <u>36</u> <u>Human Remains</u>      | Begin End   |
|                     | <u>37</u> <u>Quarry/Mine</u>   | <u>38</u> <u>Masonry</u>            | <u>39</u> <u>42</u> <u>43</u> <u>44</u> <u>46</u> |
|                     | <u>47</u> <u>Rock Art</u>      | <u>48</u> <u>Metal</u>              |   |
|                     | <u>49</u> <u>Trail</u>         | <u>50</u> <u>Plastic</u>            | Basis for Dating                                  |
|                     | <u>51</u> <u>Wreck (ship)</u>  | <u>52</u> <u>Rubber</u>             | <u>53</u> <u>54</u>                               |
|                     | <u>55</u> <u>Other</u>         | <u>56</u> <u>Shell (worked)</u>     |   |
|                     |                                | <u>57</u> <u>Wood (worked)</u>      | CM Density Isolated Find                          |
|                     |                                | <u>58</u> <u>Other</u>              | <u>59</u> <u>60</u>                               |

III. ENVIRONMENT

|                     |                     |                     |                     |                     |
|---------------------|---------------------|---------------------|---------------------|---------------------|
| Landform 1          | Landform 2          | Slope/Exposure      | View, degree        | View, distance      |
| <u>1</u>            | <u>15</u>           | <u>10</u>           | <u>4</u>            | <u>7</u>            |
| <u>61</u>           | <u>62</u> <u>63</u> | <u>64</u> <u>65</u> | <u>66</u>           | <u>67</u>           |
| Elevation           | Drainage System     |                     |                     | Dist Perm Water     |
| <u>474 m.</u>       | <u>Sourin River</u> |                     |                     | <u>5 m.</u>         |
| <u>68</u> <u>72</u> | <u>1</u>            |                     | <u>21</u>           | <u>22</u> <u>26</u> |
| Perm Water Type     | Dist Seas Water     | Seas Water Type     | Ecosystem           |                     |
| <u>2</u>            | <u>28</u> <u>32</u> | <u>33</u>           | <u>34</u> <u>37</u> |                     |
| <u>27</u>           |                     |                     |                     |                     |

IV. C.R.M.

|                        |                           |            |           |            |
|------------------------|---------------------------|------------|-----------|------------|
| Ownership              | Site Condition            | Collection | Test      | Excavation |
| <u>2</u>               | <u>4</u>                  | <u>1</u>   | <u>2</u>  | <u>6</u>   |
| <u>38</u>              | <u>39</u>                 | <u>40</u>  | <u>41</u> | <u>42</u>  |
| Fieldwork Date         | Management Recommendation |            |           |            |
| <u>43</u> <u>48</u>    | <u>49</u>                 |            |           |            |
| Additional Information |                           |            |           |            |
| <u>1</u> <u>40</u>     |                           |            |           |            |

OFFICE USE ONLY

|                     |                     |            |           |                     |           |
|---------------------|---------------------|------------|-----------|---------------------|-----------|
| Soil Association    | Ecozone             | Area Signf | CR Type   | Verified Site       | Non-Site  |
| <u>41</u> <u>43</u> | <u>44</u> <u>45</u> | <u>46</u>  | <u>47</u> | <u>48</u>           | <u>49</u> |
| State Registry      | National Register   | E C F      | T F       | MS Number           |           |
| <u>50</u>           | <u>51</u>           | <u>52</u>  | <u>53</u> | <u>54</u> <u>60</u> |           |

Coder

Date Coded

1. Access \_\_\_\_\_  
\_\_\_\_\_  
\_\_\_\_\_
2. Description of Site This site is situated on the bottomlands adjacent to the south bank of the Souris River within the original townsite of Minot, North Dakota. The site consists of three features which comprise the remains of the Great Northern Railroad roundhouse complex in Minot. Feature 1 is the water treatment plant and Feature 2 is the pump station. Both of these features are extant and in good condition. See NDCRS Architectural Site Forms completed for each of these features. Feature 3 consists of the concrete rubble remains of the roundhouse. A portion of the roundhouse was erected prior to 1904 and the and completed to over 35 stalls within the next three years (1904 and 1907 Sanborn Maps). The roundhouse also included a machine shop where locomotives underwent major overhauls. Partial demolition of the roundhouse occurred in the late 1950s when steam locomotives were replaced by diesels which required much less maintenance. The remaining portion survived until 1982 when current property owners, the Burlington Northern moved engine servicing activities to Minneapolis.
3. Description of Cultural Materials (Quantify and identify) Cultural remains include the scattered concrete rubble of the former roundhouse foundation.  
\_\_\_\_\_  
\_\_\_\_\_  
\_\_\_\_\_  
\_\_\_\_\_  
\_\_\_\_\_  
\_\_\_\_\_

\_\_\_\_\_ # of items of cultural material observed

\_\_\_\_\_ # Collected

4. Artifact Repository \_\_\_\_\_  
\_\_\_\_\_  
\_\_\_\_\_
5. Description of Subsurface Testing none  
\_\_\_\_\_  
\_\_\_\_\_  
\_\_\_\_\_  
\_\_\_\_\_

I. SITE I.D.

Field Code BT185M145 SITS #  
 State 32 County MD Site Number 975  
 1 10 11 13 15 18  
 Site Name E.W. Roundhouse Complex LTL Twp R Sec QQQ QQ Q  
 19 38 39 40 47 48 49 50  
 Map Quad 68 LTL<sub>a</sub> Twp<sub>a</sub> R<sub>a</sub> Sec<sub>a</sub> QQQ<sub>a</sub> QQ<sub>a</sub> Q<sub>a</sub>  
 51 68 69 70 77 78 79 80

1. N½
2. E½
3. S½
4. W½
5. NE¼
6. SE¼
7. SW¼
8. NW¼
9. C

II. SITE DESCRIPTION

City Milford 18  MAIN ENTRANCE  
 Street # 0 BUILDING MATERIALS  
 Street Name 0 24  Unknown  
 19 23 43  Asbestos Siding/Shingle 1=  
 25 42 44  Asphalt Siding/Shingle struct.  
 45  Brick system  
 46  # of Features 50  Clay Tile  
 51  Barn 53  Const. Date 57  Composition Board  
 58  Chicken Coop 60  pre-1880 61  Concrete Block 2=  
 62  Corral/Enclosure 64  1880-1900 65  Concrete, Poured/Cast Primary  
 66  General Storage 68  1900-1915 69  Earth/Clay exterior  
 70  Grain Storage 72  1915-1930 73  Earthen Brick finish  
 74  Privy 76  1930-1945 77  Glass, Block  
 78  Well/Windmill 80  post-1945 1  Glass, Pigmented  
 2  Workshop 4  Log  
 7  Metal, Decorative  
 8  Dwelling:Multiple 10  Metal, Frame 3=  
 11  Dwelling:Sngl/Mobile 13  Excellent 14  Metal, Horiz. Siding Both  
 15  Dwelling:Sngl/Perm 17  Good 18  Metal, Sheet 1 & 2  
 19  Hotel/Motel 21  Fair 22  Perma-Stone  
 23  Garage/Carriage House 25  Poor 26  Plastic, Vinyl  
 27  Gravestone/Marker 29  Destroyed 30  Pole  
 31  Commercial/Office 33  Stone, Cut 4=  
 34  Educational 36  Eligible 37  Stone, Uncut Second  
 38  Engineering Struc. 40  Not Eligible 41  Stucco/Plaster exterior  
 42  Governmental 44  Contributing 45  Tarpaper finish  
 46  Health Care 48  Non-contrib. 49  Thatch  
 50  Industrial/Utility 52  Wood, Frame  
 53  Military 55  Circular 56  Wood, Horz. Siding  
 57  Religious 59  Irregular 60  Wood, Shingle/Shake  
 61  Social/Recre/Arts 63  L-Shaped 64  Wood, Vert. Siding  
 65  Transportation 67  Polygonal 68  Other  
 69  Warehouse 71  Rectangular  
 73  Other 75  Square  
 78  T-Shaped  
 3  U-Shaped  
 7  Other  
 Fieldwork Date 10 15 16  Ethnic 18  Builder  
 Other Info. 22 19  Style 21  Engineer  
 46  Designer/Architect  
 45 49  
 50 51 52 53 54 60

- 1= struct. system  
 2= Primary exterior finish  
 3= Both 1 & 2  
 4= Second exterior finish  
 0=Unknown  
 1=Known

OFFICE USE ONLY

OFFICE USE ONLY  
 Soil Association Ecozone Area Signf CR Type Verified Site Non-Site  
 41 43 44 45 46 47 48 49  
 State Registry National Register E C F T F MS Number  
 50 51 52 53 54 60



I. SITE I.D.

Field Code R.T. 185 MT. 145 SITS # State County Site Number  
1 10 32 W.D. 975  
11 13 15 18  
 Site Name LTL Twp R Sec QQQ QQ Q  
19 38 39 40 47 48 49 50  
 Map Quad LTL<sub>a</sub> Twp<sub>a</sub> R<sub>a</sub> Sec<sub>a</sub> QQQ<sub>a</sub> QQ<sub>a</sub> Q<sub>a</sub>  
51 68 69 70 77 78 79 80

1. N½
2. E½
3. S½
4. W½
5. NE¼
6. SE¼
7. SW¼
8. NW¼
9. C

II. SITE DESCRIPTION

City M. INDIAN 17 18 3 MAIN ENTRANCE  
 Street # 19 23 BUILDING MATERIALS  
 Street Name 25 42 24  Unknown  
 43  Asbestos Siding/Shingle  
 44  Asphalt Siding/Shingle  
 45  Brick  
 50  Clay Tile  
 57  Composition Board  
 61  Concrete Block  
 65  Concrete, Poured/Cast  
 69  Earth/Clay  
 73  Earthen Brick  
 77  Glass, Block  
 1  Glass, Pigmented  
 4  Log  
 7  Metal, Decorative  
 10  Metal, Frame  
 14  Metal, Horiz. Siding  
 18  Metal, Sheet  
 22  Perma-Stone  
 26  Plastic, Vinyl  
 30  Pole  
 33  Stone, Cut  
 37  Stone, Uncut  
 41  Stucco/Plaster  
 45  Tarpaper  
 49  Thatch  
 52  Wood, Frame  
 56  Wood, Horz. Siding  
 60  Wood, Shingle/Shake  
 64  Wood, Vert. Siding  
 68  Other  
 79  Original  
 4  Addition/Altered  
 8  Removed/None

**SITE COMPONENTS**  
 46  # of Features  
 51  Barn  
 58  Chicken Coop  
 62  Corral/Enclosure  
 66  General Storage  
 70  Grain Storage  
 74  Privy  
 78  Well/Windmill  
 2  Workshop

**FEATURE DATA**  
 48  Feature #  
 53  Const. Date  
 60  pre-1880  
 64  1880-1900  
 68  1900-1915  
 72  1915-1930  
 76  1930-1945  
 80  post-1945

**CONDITION**  
 13  Excellent  
 17  Good  
 21  Fair  
 25  Poor  
 29  Destroyed

**SIGNIFICANCE**  
 36  Eligible  
 40  Not Eligible  
 44  Contributing  
 48  Non-contrib.

**PLAN SHAPE**  
 55  Circular  
 59  Irregular  
 63  L-Shaped  
 67  Polygonal  
 71  Rectangular  
 75  Square  
 78  T-Shaped  
 3  U-Shaped  
 7  Other

8  Dwelling: Multiple  
 11  Dwelling: Sngl/Mobile  
 15  Dwelling: Sngl/Perm  
 19  Hotel/Motel  
 23  Garage/Carriage House  
 27  Gravestone/Marker  
 31  Commercial/Office  
 34  Educational  
 38  Engineering Struc.  
 42  Governmental  
 46  Health Care  
 50  Industrial/Utility  
 53  Military  
 57  Religious  
 61  Social/Recre/Arts  
 65  Transportation  
 69  Warehouse  
 73  Other

Fieldwork Date 16 20 35 16  Ethnic 18  Builder  
10 15 19  Style 21  Engineer  
 Other Info. 22 45 46  Designer/Architect

- 1= struct. system  
 2= Primary exterior finish  
 3= Both 1 & 2  
 4= Second exterior finish  
 0=Unknown  
 1=Known

OFFICE USE ONLY

OFFICE USE ONLY  
 Soil Association Ecozone Area Signf CR Type Verified Site Non-Site  
41 43 44 45 46 47 48 49  
 State Registry National Register E C F T F MS Number  
50 51 52 53 54 60

Coder RTIDLM

Date Coded

Field Code RTI85MT145

Page 2

SITS NUMBER 32WD975

ACCESS North of BN mainline, west of river bridge

DESCRIPTION OF SITE Burlington Northern Right-of-Way

SIG. FEAT. water treatment plant -1; pump and well-house -2; round house -3

NON-SIG. FEAT. \_\_\_\_\_

OWNER'S NAME, ADDRESS, AND PHONE NUMBER Burlington Northern Inc.; 176 E. 5th St.,  
St. Paul, Minnesota, 55101; (612) 298-2121

FEATURE # 1 NAME IN NAME BLOCK \_\_\_\_\_

| <u>BASEMENT</u>                              | <u>FOUNDATION MATERIALS</u>                         | <u>STORIES</u>                        | <u>CORNICE</u>                           | <u>ROOF TYPE</u>                          | <u>DATING METHOD</u>                          |
|--|---|---------------------------------------|--|---|---|
| <input type="checkbox"/> yes                 | <input type="checkbox"/> Brick                      | <input type="checkbox"/> 1            | <input type="checkbox"/> Metal           | <input checked="" type="checkbox"/> Gable | <input type="checkbox"/> Plat Map(s)          |
| <input checked="" type="checkbox"/> no       | <input type="checkbox"/> Concrete Block             | <input type="checkbox"/> 1 1/2        | <input type="checkbox"/> Brick           | <input type="checkbox"/> Hipped           | <input type="checkbox"/> County Atlas         |
| <input type="checkbox"/> unknown             | <input type="checkbox"/> Fieldstone                 | <input checked="" type="checkbox"/> 2 | <input checked="" type="checkbox"/> None | <input type="checkbox"/> Deck             | <input type="checkbox"/> Date Block           |
| <input type="checkbox"/> other               | <input type="checkbox"/> Cut Stone                  | <input type="checkbox"/> 2 1/2        | <input type="checkbox"/> Wood            | <input type="checkbox"/> Gambrel          | <input type="checkbox"/> Sanborn Map(s)       |
|  | <input checked="" type="checkbox"/> Poured Concrete | <input type="checkbox"/> 3            | <input type="checkbox"/> Other           | <input type="checkbox"/> Flat             | <input type="checkbox"/> Topo Map(s)          |
|  | <input type="checkbox"/> Refaced                    | <input type="checkbox"/> Other        |  | <input type="checkbox"/> Other            | <input type="checkbox"/> 1912 Other           |
|  | <input type="checkbox"/> Unknown                    |                                       |  |   | <input type="checkbox"/> GN Map "Minot No. 1" |
| <u>WINDOWS</u>                               | <input type="checkbox"/> Other                      |                                       |  |   |   |
| <input checked="" type="checkbox"/> Original |   |                                       |  |   |   |
| <input checked="" type="checkbox"/> Altered  |   |                                       |  |   |   |

ARCHITECTURAL SIGNIFICANCE

HISTORICAL SIGNIFICANCE

- |   |  |  |
|---|--|--|
| <input type="checkbox"/> Work of Master   | <input type="checkbox"/> Visual Landmark           | <input type="checkbox"/> Associated with significant person                    |
| <input type="checkbox"/> High Artistic Values                                       | <input type="checkbox"/> Too new to be elig.       | <input type="checkbox"/> Associated with significant event                     |
| <input checked="" type="checkbox"/> Rep. of type, period,<br>method of construction | <input type="checkbox"/> Lacking integrity         | <input checked="" type="checkbox"/> Associated with development of<br>locality |
|   | <input checked="" type="checkbox"/> Not High Style |  |

FEATURE DESCRIPTION: This building has a roof of asphalt shingles and drop siding. The one window has 6 lights, behind a storm window. Another window is boarded up. Entries include 1 door and 1 freight door (opening onto a wooden loading dock), both on the south side. The east and north sides of the building are without windows or doors. A brick chimney is in the northwest corner.

OTHER HISTORICAL INFORMATION: This site includes the remains of features associated with GN maintenance activities. This feature served as the GN water treatment plant. Steam locomotives use alot of water and much of the water had to be treated to remove minerals which could build up inside the boiler. This feature is depicted on the 1912 addition of GN Map "Minot No. 1".

COMMENTS/REFERENCES:

Recorded by RTI-DLM

Date 6-21-85

I. SITE I.D.

Field Code R.T. 185MT. 14.S SITS # State 3.2 County W.D. Site Number 9.7.5

1 10 11 13 15 18

Site Name \_\_\_\_\_ LTL Twp R Sec QQQ QQ Q

19 38 39 40 47 48 49 50

Map Quad \_\_\_\_\_ LTL<sub>a</sub> Twp<sub>a</sub> R<sub>a</sub> Sec<sub>a</sub> QQQ<sub>a</sub> QQ<sub>a</sub> Q<sub>a</sub>

51 68 69 70 77 78 79 80

1. N½
2. E½
3. S½
4. W½
5. NE¼
6. SE¼
7. SW¼
8. NW¼
9. C

II. SITE DESCRIPTION

City M I N N O T \_\_\_\_\_ 18 3 MAIN ENTRANCE

1 17

Street # 19 23

Street Name 0 \_\_\_\_\_ 42

- BUILDING MATERIALS**
- 24  Unknown
  - 43  Asbestos Siding/Shingle
  - 44  Asphalt Siding/Shingle
  - 45  Brick
  - 50  Clay Tile
  - 57  Composition Board
  - 61  Concrete Block
  - 65  Concrete, Poured/Cast
  - 69  Earth/Clay
  - 73  Earthen Brick
  - 77  Glass, Block
  - 1  Glass, Pigmented
  - 4  Log
  - 7  Metal, Decorative
  - 10  Metal, Frame
  - 14  Metal, Horiz. Siding
  - 18  Metal, Sheet
  - 22  Perma-Stone
  - 26  Plastic, Vinyl
  - 30  Pole
  - 33  Stone, Cut
  - 37  Stone, Uncut
  - 41  Stucco/Plaster
  - 45  Tarpaper
  - 49  Thatch
  - 52  Wood, Frame
  - 56  Wood, Horz. Siding
  - 60  Wood, Shingle/Shake
  - 64  Wood, Vert. Siding
  - 68  Other

- SITE COMPONENTS**
- 46  # of Features
  - 51  Barn
  - 58  Chicken Coop
  - 62  Corral/Enclosure
  - 66  General Storage
  - 70  Grain Storage
  - 74  Privy
  - 78  Well/Windmill
  - 2  Workshop

- FEATURE DATA**
- 48  Feature #
  - 53  Const. Date
  - 60  pre-1880
  - 64  1880-1900
  - 68  1900-1915
  - 72  1915-1930
  - 76  1930-1945
  - 80  post-1945

- 8  Dwelling: Multiple
- 11  Dwelling: Sngl/Mobile
- 15  Dwelling: Sngl/Perm
- 19  Hotel/Motel
- 23  Garage/Carriage House
- 27  Gravestone/Marker
- 31  Commercial/Office
- 34  Educational
- 38  Engineering Struc.
- 42  Governmental
- 46  Health Care
- 50  Industrial/Utility
- 53  Military
- 57  Religious
- 61  Social/Recre/Arts
- 65  Transportation
- 69  Warehouse
- 73  Other

- CONDITION**
- 13  Excellent
  - 17  Good
  - 21  Fair
  - 25  Poor
  - 29  Destroyed

- SIGNIFICANCE**
- 36  Eligible
  - 40  Not Eligible
  - 44  Contributing
  - 48  Non-contrib.

- PLAN SHAPE**
- 55  Circular
  - 59  Irregular
  - 63  L-Shaped
  - 67  Polygonal
  - 71  Rectangular
  - 75  Square
  - 78  T-Shaped
  - 3  U-Shaped
  - 7  Other

- PORCH**
- 79  Original
  - 4  Addition/Altered
  - 8  Removed/None

1= struct. system

2= Primary exterior finish

3= Both 1 & 2

4= Second exterior finish

Fieldwork Date 062385

10 15

- 16  Ethnic
- 18  Builder
- 19  Style
- 21  Engineer
- 46  Designer/Architect

0=Unknown  
1=Known

OFFICE USE ONLY

Soil Association \_\_\_\_\_ Ecozone \_\_\_\_\_ Area Signf \_\_\_\_\_ CR Type \_\_\_\_\_ Verified Site \_\_\_\_\_ Non-Site \_\_\_\_\_

41 43 44 45 46 47 48 49

State Registry \_\_\_\_\_ National Register \_\_\_\_\_ E C F T F MS Number \_\_\_\_\_

50 51 52 53 54 60

NDCRS ARCHITECTURAL SITE FORM

Field Code RTI85MT145

Page 2

SITS NUMBER 32W0975

ACCESS \_\_\_\_\_

DESCRIPTION OF SITE \_\_\_\_\_

SIG. FEAT. \_\_\_\_\_

NON-SIG. FEAT. \_\_\_\_\_

OWNER'S NAME, ADDRESS, AND PHONE NUMBER \_\_\_\_\_

FEATURE # 2 NAME IN NAME BLOCK \_\_\_\_\_

| <u>BASEMENT</u>                              | <u>FOUNDATION MATERIALS</u>                 | <u>STORIES</u>                        | <u>CORNICE</u>                           | <u>ROOF TYPE</u>                          | <u>DATING METHOD</u>                          |
|--|---|---------------------------------------|--|---|---|
| <input type="checkbox"/> yes                 | Brick                                       | <input checked="" type="checkbox"/> 1 | <input type="checkbox"/> Metal           | <input checked="" type="checkbox"/> Gable | <input type="checkbox"/> Plat Map(s)          |
| <input checked="" type="checkbox"/> no       | <input type="checkbox"/> Concrete Block     | <input type="checkbox"/> 1 1/2        | <input type="checkbox"/> Brick           | <input type="checkbox"/> Hipped           | <input type="checkbox"/> County Atlas         |
| <input type="checkbox"/> unknown             | <input type="checkbox"/> Fieldstone         | <input type="checkbox"/> 2            | <input checked="" type="checkbox"/> None | <input type="checkbox"/> Deck             | <input type="checkbox"/> Date Block           |
| <input type="checkbox"/> other               | <input type="checkbox"/> Cut Stone          | <input type="checkbox"/> 2 1/2        | <input type="checkbox"/> Wood            | <input type="checkbox"/> Gambrel          | <input type="checkbox"/> Sanborn Map(s)       |
|  | <input type="checkbox"/> Poured Concrete    | <input type="checkbox"/> 3            | <input type="checkbox"/> Other           | <input type="checkbox"/> Flat             | <input type="checkbox"/> Topo Map(s)          |
|  | <input type="checkbox"/> Refaced            | <input type="checkbox"/> Other        |  | <input type="checkbox"/> Other            | <input type="checkbox"/> 1912 Other           |
| <u>WINDOWS</u>                               | <input checked="" type="checkbox"/> Unknown |                                       |  |   | <input type="checkbox"/> GN Map "Minot No. 1" |
| <input checked="" type="checkbox"/> Original | <input type="checkbox"/> Other              |                                       |  |   |   |
| <input type="checkbox"/> Altered             |   |                                       |  |   |   |

ARCHITECTURAL SIGNIFICANCE

- Work of Master
- High Artistic Values
- Rep. of type, period, method of construction
- Visual Landmark
- Too new to be elig.
- Lacking integrity
- Not High Style

HISTORICAL SIGNIFICANCE

- Associated with significant person
- Associated with significant event
- Associated with development of locality

FEATURE DESCRIPTION: This building is L-shaped but almost rectangular because the part perpendicular to the main portion is very small. The intersecting gable roof is covered with asphalt shingles. The exterior walls are drop siding. Windows are 6-light, behind storm windows. The only door is on the south side. This building is joined to the (former) water treatment plant, just to the east. To the west are concrete pads for the water tank.

OTHER HISTORICAL INFORMATION: Part of the Great Northern roundhouse complex, this building was the pumphouse and well-house, part of the water supply system for locomotives. The pumphouse is depicted on the 1912 GN map "Minot No. 1". The well-house, south portion, was added to the pumphouse between 1926 and 1932.

COMMENTS/REFERENCES:

Recorded by RTI-DLM

Date 6-23-85



I. SITE I.D.

Field Code RT 185MT 145 SITS # State County Site Number  
1 10 3.2 W.D. 975  
 11 13 15 18  
 Site Name LTL Twp R Sec QQQ QQ Q  
 19 \_\_\_\_\_ 38 \_\_\_\_\_ 39 40 \_\_\_\_\_ 47 \_\_\_\_\_ 48 49 50  
 Map Quad LTL<sub>a</sub> Twp<sub>a</sub> R<sub>a</sub> Sec<sub>a</sub> QQQ<sub>a</sub> QQ<sub>a</sub> Q<sub>a</sub>  
 51 \_\_\_\_\_ 68 \_\_\_\_\_ 69 70 \_\_\_\_\_ 77 \_\_\_\_\_ 78 79 80

1. N½
2. E½
3. S½
4. W½
5. NE¼
6. SE¼
7. SW¼
8. NW¼
9. C

II. SITE DESCRIPTION

City Milwaukie 18  MAIN ENTRANCE  
 Street # 19 19 \_\_\_\_\_ 23 \_\_\_\_\_  
 Street Name \_\_\_\_\_ 25 \_\_\_\_\_ 42 \_\_\_\_\_

|   |  |  |
|---|--|--|
| <b>SITE COMPONENTS</b>                            | <b>FEATURE DATA</b>                              | <b>BUILDING MATERIALS</b>                              |
| 46 <input type="checkbox"/> # of Features         | 48 <input checked="" type="checkbox"/> Feature # | 24 <input checked="" type="checkbox"/> Unknown         |
| 51 <input type="checkbox"/> Barn                  | 53 <input type="checkbox"/> Const. Date          | 43 <input type="checkbox"/> Asbestos Siding/Shingle    |
| 58 <input type="checkbox"/> Chicken Coop          | 60 <input type="checkbox"/> pre-1880             | 44 <input type="checkbox"/> Asphalt Siding/Shingle     |
| 62 <input type="checkbox"/> Corral/Enclosure      | 64 <input type="checkbox"/> 1880-1900            | 45 <input type="checkbox"/> Brick                      |
| 66 <input type="checkbox"/> General Storage       | 68 <input type="checkbox"/> 1900-1915            | 50 <input type="checkbox"/> Clay Tile                  |
| 70 <input type="checkbox"/> Grain Storage         | 72 <input type="checkbox"/> 1915-1930            | 57 <input type="checkbox"/> Composition Board          |
| 74 <input type="checkbox"/> Privy                 | 76 <input type="checkbox"/> 1930-1945            | 61 <input type="checkbox"/> Concrete Block             |
| 78 <input type="checkbox"/> Well/Windmill         | 80 <input type="checkbox"/> post-1945            | 65 <input type="checkbox"/> Concrete, Poured/Cast      |
| 2 <input type="checkbox"/> Workshop               |  | 69 <input type="checkbox"/> Earth/Clay                 |
|   |  | 73 <input type="checkbox"/> Earthen Brick              |
| 8 <input type="checkbox"/> Dwelling:Multiple      | <b>CONDITION</b>                                 | 77 <input type="checkbox"/> Glass, Block               |
| 11 <input type="checkbox"/> Dwelling:Sngl/Mobile  | 13 <input type="checkbox"/> Excellent            | 1 <input type="checkbox"/> Glass, Pigmented            |
| 15 <input type="checkbox"/> Dwelling:Sngl/Perm    | 17 <input type="checkbox"/> Good                 | 4 <input type="checkbox"/> Log                         |
| 19 <input type="checkbox"/> Hotel/Motel           | 21 <input type="checkbox"/> Fair                 | 7 <input type="checkbox"/> Metal, Decorative           |
| 23 <input type="checkbox"/> Garage/Carriage House | 25 <input type="checkbox"/> Poor                 | 10 <input type="checkbox"/> Metal, Frame               |
| 27 <input type="checkbox"/> Gravestone/Marker     | 29 <input type="checkbox"/> Destroyed            | 14 <input type="checkbox"/> Metal, Horiz. Siding       |
| 31 <input type="checkbox"/> Commercial/Office     | <b>SIGNIFICANCE</b>                              | 18 <input type="checkbox"/> Metal, Sheet               |
| 34 <input type="checkbox"/> Educational           | 36 <input type="checkbox"/> Eligible             | 22 <input type="checkbox"/> Perma-Stone                |
| 38 <input type="checkbox"/> Engineering Struc.    | 40 <input type="checkbox"/> Not Eligible         | 26 <input type="checkbox"/> Plastic, Vinyl             |
| 42 <input type="checkbox"/> Governmental          | 44 <input type="checkbox"/> Contributing         | 30 <input type="checkbox"/> Pole                       |
| 46 <input type="checkbox"/> Health Care           | 48 <input type="checkbox"/> Non-contrib.         | 33 <input type="checkbox"/> Stone, Cut                 |
| 50 <input type="checkbox"/> Industrial/Utility    | <b>PLAN SHAPE</b>                                | 37 <input type="checkbox"/> Stone, Uncut               |
| 53 <input type="checkbox"/> Military              | 55 <input type="checkbox"/> Circular             | 41 <input type="checkbox"/> Stucco/Plaster             |
| 57 <input type="checkbox"/> Religious             | 59 <input type="checkbox"/> Irregular            | 45 <input type="checkbox"/> Tarpaper                   |
| 61 <input type="checkbox"/> Social/Recre/Arts     | 63 <input type="checkbox"/> L-Shaped             | 49 <input type="checkbox"/> Thatch                     |
| 65 <input type="checkbox"/> Transportation        | 67 <input type="checkbox"/> Polygonal            | 52 <input type="checkbox"/> Wood, Frame                |
| 69 <input type="checkbox"/> Warehouse             | 71 <input type="checkbox"/> Rectangular          | 56 <input type="checkbox"/> Wood, Horiz. Siding        |
| 73 <input type="checkbox"/> Other                 | 75 <input type="checkbox"/> Square               | 60 <input type="checkbox"/> Wood, Shingle/Shake        |
|   | 78 <input type="checkbox"/> T-Shaped             | 64 <input type="checkbox"/> Wood, Vert. Siding         |
|   | 3 <input type="checkbox"/> U-Shaped              | 68 <input type="checkbox"/> Other                      |
|   | 7 <input checked="" type="checkbox"/> Other      |  |
|   |  | <b>PORCH</b>   |
|   |  | 79 <input checked="" type="checkbox"/> Original        |
|   |  | 4 <input checked="" type="checkbox"/> Addition/Altered |
|   |  | 8 <input checked="" type="checkbox"/> Removed/None     |

Fieldwork Date 16/2/08/15 16  Ethnic 18  Builder  
 19  Style 21  Engineer  
 Other Info. GIN 1810windmillhouse1 46  Designer/Architect

- 1= struct. system  
 2= Primary exterior finish  
 3= Both 1 & 2  
 4= Second exterior finish  
 0=Unknown  
 1=Known

OFFICE USE ONLY

**OFFICE USE ONLY**

|                   |                   |            |                   |                   |          |
|-------------------|-------------------|------------|-------------------|-------------------|----------|
| Soil Association  | Ecozone           | Area Signf | CR Type           | Verified Site     | Non-Site |
| 41 _____ 43 _____ | 44 _____ 45 _____ | 46 _____   | 47 _____ 48 _____ | 49 _____          |          |
| State Registry    | National Register | E C F      | T F               | MS Number         |          |
| 50 _____          | 51 _____          | 52 _____   | 53 _____          | 54 _____ 60 _____ |          |



NDCRS ARCHITECTURAL SITE FORM

Field Code RTI85MT145

Page 2

SITS NUMBER 32WD975

ACCESS \_\_\_\_\_

DESCRIPTION OF SITE \_\_\_\_\_

SIG. FEAT. \_\_\_\_\_

NON-SIG. FEAT. \_\_\_\_\_

OWNER'S NAME, ADDRESS, AND PHONE NUMBER \_\_\_\_\_

FEATURE # 3 NAME IN NAME BLOCK \_\_\_\_\_

| <u>BASEMENT</u>                   | <u>FOUNDATION MATERIALS</u>              | <u>STORIES</u>                 | <u>CORNICE</u>                 | <u>ROOF TYPE</u>                 | <u>DATING METHOD</u>                    |
|-----------------------------------|--|--------------------------------|--------------------------------|----------------------------------|---|
| <input type="checkbox"/> yes      | <input type="checkbox"/> Brick           | <input type="checkbox"/> 1     | <input type="checkbox"/> Metal | <input type="checkbox"/> Gable   | <input type="checkbox"/> Plat Map(s)    |
| <input type="checkbox"/> no       | <input type="checkbox"/> Concrete Block  | <input type="checkbox"/> 1 1/2 | <input type="checkbox"/> Brick | <input type="checkbox"/> Hipped  | <input type="checkbox"/> County Atlas   |
| <input type="checkbox"/> unknown  | <input type="checkbox"/> Fieldstone      | <input type="checkbox"/> 2     | <input type="checkbox"/> None  | <input type="checkbox"/> Deck    | <input type="checkbox"/> Date Block     |
| <input type="checkbox"/> other    | <input type="checkbox"/> Cut Stone       | <input type="checkbox"/> 2 1/2 | <input type="checkbox"/> Wood  | <input type="checkbox"/> Gambrel | <input type="checkbox"/> Sanborn Map(s) |
|                                   | <input type="checkbox"/> Poured Concrete | <input type="checkbox"/> 3     | <input type="checkbox"/> Other | <input type="checkbox"/> Flat    | <input type="checkbox"/> Topo Map(s)    |
|                                   | <input type="checkbox"/> Refaced         | <input type="checkbox"/> Other |                                | <input type="checkbox"/> Other   | <input type="checkbox"/> Other          |
| <u>WINDOWS</u>                    | <input type="checkbox"/> Unknown         |                                |                                |                                  |   |
| <input type="checkbox"/> Original | <input type="checkbox"/> Other           |                                |                                |                                  |   |
| <input type="checkbox"/> Altered  |  |                                |                                |                                  |   |

ARCHITECTURAL SIGNIFICANCE

- Work of Master
- High Artistic Values
- Rep. of type, period, method of construction
- Visual Landmark
- Too new to be elig.
- Lacking integrity
- Not High Style

HISTORICAL SIGNIFICANCE

- Associated with significant person
- Associated with significant event
- Associated with development of locality

FEATURE DESCRIPTION: The GN round-house was demolished in the late 1970s. Only concrete rubble remains at its former location.

OTHER HISTORICAL INFORMATION:

COMMENTS/REFERENCES:

Recorded by RTI-DLM


Date 6-23-85

NDCRS SITE FORM  
Photo Section

Field Code RTI85MT145


SITS Number 32W0975

Feature 1



B.W. Photo I.D. Code RTI85MT-Roll 34 Frame 20

Feature 2  
(foreground)



B.W. Photo I.D. Code RTI85MT-Roll 34 Frame 21

Storage Location NDCRS

Recorded by JLH


Date 12/85

NDCRS SITE FORM  
Photo Section

Field Code RTI85MT145

SITS Number 32W0975

Feature 1+2  
(F1 foreground)



B.W. Photo I.D. Code RTI85MT-Roll 34 Frame 18

Feature     

B.W. Photo I.D. Code RTI85MT-Roll Frame     

Storage Location NDCRS

Recorded By MEM

Date 12/85

NDCRS SITE FORM  
Photo Section

Field Code RT185MT145

SITS Number 32WD975

Feature 3



B.W. Photo I.D. Code RT185MT-Roll 34 Frame 11

Feature 3



B.W. Photo I.D. Code RT185MT-Roll 34 Frame 12


Storage Location NDCRS

Recorded By JUH

Date 12/85

United States Department of the Interior  
National Park Service

National Register of Historic Places  
Inventory—Nomination Form



Continuation sheet

Item number

Page

Multiple Resource Area  
Thematic Group

dnr-11

Name Minot MRA  
State Ward County, NORTH DAKOTA

*Cover* Beth Grosvenor 10/16/86

Nomination/Type of Review

Date/Signature

551. Eastwood Park Historic District

*Substantive Review* Keeper

Beth Grosvenor 10/16/86

Attest

2. Minot Commercial Historic District

*Entered in the National Register*

Keeper

Melvin Pye 10/16/86

Attest

3. Minot Industrial Historic District

*Substantive Review* Keeper

Beth Grosvenor 10/16/86

Attest

4. Westland Oil Filling Station

Keeper

*RT*

Attest

5.

Keeper

Attest

6.

Keeper

Attest

7.

Keeper

Attest

8.

Keeper

Attest

9.

Keeper

Attest

10.

Keeper

Attest





Burlington Northern Freight Depot  
Minot Industrial Historic District  
Minot, North Dakota  
Photographer: Fred Quivik  
Date: June 1985  
Negs at SHPO, NO.DAK. Hist. Soc.  
View to: southwest  
Photo #: 1      SITS #: 32WD849



BN Freight Depot  
Minot<sup>ML4</sup> Industrial Historic District  
Minot, North Dakota  
Photographer: Fred Quivik  
Date: June 1985  
Negs at SHPO, NO.DAK. Hist. Soc.  
View to: northeast  
Photo #: 2      SITS #: 32WD849



SOO LINE FREIGHT





Soo Line Freight Depot  
Minot Industrial Historic District  
Minot, North Dakota  
Photographer: Fred Quivik  
Date: June 1985  
Negs at SHPO, NO.DAK. Hist. Soc.  
View to: southeast  
Photo #: 3 SITS #: 32WD812

INTERNATIONAL HARVESTER COMPANY

MOTOR TRUCKS - TRACTORS - FARM OPERATING EQUIPMENT



International Harvester Warehouse  
Minot Industrial Historic District  
Minot, North Dakota  
Photographer: Fred Quivik  
Date: June 1985  
Negs at SHPO, NO.DAK. Hist. Soc.  
View to: northwest  
Photo #: 4      SITS #: 32WD627



Northern Moline Plow Company Warehouse  
Minot Industrial Historic District  
Minot, <sup>MLA</sup> North Dakota

Photographer: Fred Quivik

Date: June 1985

Negs at SHPO, NO.DAK. Hist. Soc.

View to: southwest

PHOTO#: 5 SITS #: 32WD820





Aultman-Taylor Machinery Co.  
Minot Industrial Historic District  
Minot, North Dakota  
Photographer: Fred Quivik  
Date: June 1985  
Negs at SHPO, NO.DAK. Hist. Soc.  
View to: east  
Photo #: 6 SITS #: 32WD553



Minot Flour Mill  
Minot Industrial Historic District  
Minot, North Dakota  
Photographer: Fred Quivik  
Date: June 1985  
Negs at SHPO, NO.DAK. Hist. Soc.  
View to:  
Photo #: 7<sup>northeast</sup> SITS #: 32WD652



M  
O  
T  
O  
R  
H  
O  
T  
E  
L

MOTOR HOTEL

1000 W. 10th St.

NO PARKING  
FRONT OF  
BUS

NO PARKING  
LOADING  
ZONE



North American Creamery Co.  
Minot Industrial Historic District  
Minot, North Dakota  
Photographer: Fred Quivik  
Date: June 1985  
Negs at SHPO, NO.DAK. Hist. Soc.  
View to: northwest  
Photo #: 8      SITS #: 32WD811



Bergseth Fish Co.  
Minot Industrial Historic District  
Minot, North Dakota  
Photographer: Fred Quivik  
Date: June 1985  
Negs at SHPO, NO.DAK. Hist. Soc.

View to: EAST

PHOTO #: 9

SITS #: 32WD554



Firestone Car Service

Firestone

MasterCare

38

Firestone Building  
Minot Industrial Historic District  
Minot, North Dakota  
Photographer: Fred Quivik  
Date: June 1985  
Negs at SHPO, NO.DAK. Hist. Soc.  
View to: east  
Photo #: 10 SITS #: 32WD817



M.L.J. Service Co.  
SAT ELLI E 74  
LOW AS 1195

INTERNATIONAL



Parker Auto  
Minot Industrial Historic District  
Minot, North Dakota  
Photographer: Fred Quivik  
Date: June 1985  
Negs at SHPO, NO.DAK. Hist. Soc.  
View to: north  
Photo #: 11      SITS #: 32WD423

ROYAL TRUNKS

GE

# CITIZENS GARAGE

**BUS DEPOT**  
J.B. SROOG  
5009



MINOT GARAGE  
STALLS FOR RENT  
VACANCY  
CALL 838-4242

**MINOT CAB**  
24 HOUR SERVICE  
852-0000



Citizen's Garage  
Minot Industrial Historic District  
Minot, North Dakota  
Photographer: Fred Quivik  
Date: June 1985  
Negs at SHPO, NO.DAK. Hist. Soc.  
View to: east  
Photo #: 12      SITS #: 32WD590



FOREST PRODUCTS

WALL TO WALL



Minot Sash and Door

Minot<sup>MAINT</sup> Industrial Historic District

Minot, North Dakota

Photographer: Fred Quivik

Date: June 1985

Negs at SHPO, NO.DAK. Hist. Soc.

View to: south

Photo #: 13      SITS #: 32WD655



Midwest Sash

Minot Industrial Historic District

Minot, North Dakota

Photographer: Fred Quivik

Date: June 1985

Negs at SHPO, NO.DAK. Hist. Soc.

View to: west

Photo #: 14      SITS #: 32WD459

500 E. FREIGHT



# CARPETLAND

Uniform Shoppe

TOTAL IMAGE

CARPET THRUOUT SALE  
50% OFF  
CARPET FOR LESS  
1973



Ward Fruit Co.  
Minot Industrial Historic District  
Minot, North Dakota  
Photographer: Fred Quivik  
Date: June 1985  
Negs at SHPO, NO.DAK. Hist. Soc.  
View to: southeast  
Photo #: 15      SITS #: 32WD588





White's Ice Cream  
Minot Industrial Historic District  
Minot, North Dakota  
Photographer: Fred Quivik  
Date: June 1985  
Negs at SHPO, NO.DAK. Hist. Soc.  
View to: east  
Photo #: 16      SITS #: 32WD 646



Piper Howe

Minot Industrial Historic District

Minot, North Dakota

Photographer: Fred Quivik

Date: June 1985

Negs at SHPO, NO.DAK. Hist. Soc.

View to: southwest

Photo #: 17      SITS #: 32WD846



FORGED  
IRON  
WORKS

CHARLEBOIS  
SHOP  
WELDING-REPAIRING



Charlebois

Minot Industrial Historic District

Minot, North Dakota

Photographer: Fred Quivik

Date: June 1985

Negs at SHPO, NO.DAK. Hist. Soc.

View to: northeast

Photo #: 18 SITS #: 32WD819



Seaman House

Minot Industrial Historic District

Minot, North Dakota

Photographer: Fred Quivik

Date: June 1985

Negs at SHPO, NO.DAK. Hist. Soc.

View to: west

Photo #: 19      SITS #: 32WD681



Carrie Otterness House  
Minot Industrial Historic District  
Minot, North Dakota  
Photographer: Fred Quivik  
Date: June 1985  
Negs at SHPO, NO.DAK. Hist. Soc.  
View to: east  
Photo #: 20      SITS #: 32WD663





Alpha Business  
**COMPUTERS**

**TRAN-EM**  
*Federal Credit Union*



PLEASE PARK  
IN FRONT OF  
THIS BUILDING

24-26 North Main Street  
Minot Industrial Historic District  
Minot, North Dakota  
Photographer: Fred Quivik  
Date: June 1985  
Negs at SHPO, NO.DAK. Hist. Soc.  
View to: northeast  
Photo #: 21      SITS #: 32WD847



KIDNEY MOVING & STORAGE CO.

FOREST PRODUCTS

TO THE  
WESTERN CEMENT CO.

East Side of 3rd St. SE from Central  
Minot Industrial District  
Minot,<sup>NEA</sup> North Dakota  
Photographer: Fred Quivik  
Date: August, 1985  
Negs at SHPO, NO.DAK. Hist. Soc.  
View to the southeast  
Photo # 22





Overview of Ind. Dist. from Broadway Br.  
Minot Industrial District  
Minot, <sup>MRS</sup>North Dakota  
Photographer: Fred Quivik  
Date: August, 1985  
Negs at SHPO, NO.DAK. Hist. Soc.  
View to the east  
Photo # 23



Overview of Ind. Dist. from BN viaduct  
Minot Industrial District  
Minot, <sup>ND</sup>North Dakota  
Photographer: Fred Quivik  
Date: August, 1985  
Negs at SHPO, NO.DAK. Hist. Soc.  
View to the southeast  
Photo # 24

Please refer to the map in the  
Multiple Property Cover Sheet  
for this property

Multiple Property Cover Sheet Reference Number: 64000473

# National Register of Historic Places

## Note to the record

Additional Documentation: 2018



United States Department of the Interior  
National Park Service



# National Register of Historic Places Registration Form

This form is for use in nominating or requesting determinations for individual properties and districts. See instructions in National Register Bulletin *How to Complete the National Register of Historic Places Registration Form*. If any item does not apply to the property being documented, enter "N/A" for "not applicable." For functions, architectural classification, materials, and areas of significance, enter only categories and subcategories from the instructions.

## 1. Name of Property

Historic name: Minot Industrial Historic District Amendment

Other names/site number: \_\_\_\_\_

Name of related multiple listing:  
N/A

(Enter "N/A" if property is not part of a multiple property listing)

## 2. Location

Street & number: Roughly bounded by Souris River, the Burlington Northern Railroad, First Avenue, Front Street, and Broadway Street

City or town: Minot State: ND County: Ward

Not for publication:  N/A Vicinity:  N/A

## 3. State/Federal Agency Certification

As the designated authority under the National Historic Preservation Act, as amended,


I hereby certify that this    nomination    request for determination of eligibility meets the documentation standards for registering properties in the National Register of Historic Places and meets the procedural and professional requirements set forth in 36 CFR Part 60.

In my opinion, the property    meets    does not meet the National Register Criteria. I recommend that this property be considered significant at the following level(s) of significance:

   national    statewide    local

Applicable National Register Criteria:

   A    B    C    D

|   |                  |
|---|------------------|
|  | <u>2.12.2018</u> |
| Signature of certifying official/Title  | Date             |
| <u>STATE HISTORICAL SOCIETY OF ND</u>   |                  |
| State or Federal agency/bureau or Tribal Government                                 |                  |

In my opinion, the property    meets    does not meet the National Register criteria.

|                                  |   |
|----------------------------------|---|
| _____                            | _____   |
| Signature of commenting official | Date  |
| _____                            | _____   |
| Title:                           | State or Federal agency/bureau or Tribal Government |


Minot Industrial Historic District  
Name of Property

Ward, North Dakota  
County and State

**4. National Park Certification**

I, hereby, certify that this property is:

- entered in the National Register
- determined eligible for the National Register
- determined not eligible for the National Register
- removed from the National Register
- other (explain:)

  
Signature of the Keeper

4/2/18  
Date of Action

**5. Classification**

**Ownership of Property**

(Check as many boxes as apply)

- Private
- Public - Local
- Public - State
- Public - Federal

**Category of Property**

(Check only one box)

- Building(s)
- District
- Site
- Structure



Minot Industrial Historic District  
 Name of Property

Ward, North Dakota  
 County and State

**7. Description**

**Architectural Classification**

(Enter categories from instructions)

Classical Revival  
 \_\_\_\_\_  
 \_\_\_\_\_  
 \_\_\_\_\_  
 \_\_\_\_\_  
 \_\_\_\_\_

**Materials:** (Enter categories from instructions.)

Principal exterior materials of the property: Brick  
 \_\_\_\_\_  
Concrete Block  
 \_\_\_\_\_  
Stucco  
 \_\_\_\_\_  
 \_\_\_\_\_

**Narrative Description**

(Describe the historic and current physical appearance and condition of the property. Describe contributing and noncontributing resources if applicable. Begin with a **summary paragraph** that briefly describes the general characteristics of the property, such as its location, type, style, method of construction, setting, size, and significant features. Indicate whether the property has historic integrity.)

**Summary Paragraph**

**Narrative Description**

Since the original listing of the Minot Industrial Historic District in the NRHP in 1985 some notable changes have occurred to the historic district. The most significant changes have occurred as the result of demolitions of nine contributing buildings (encompassing 15 total features), one of which, the International Harvester Building, was a primary contributing building. The demolished buildings include:

| SITS Number | Address                       | Name                    | 1985 Contributing/Non-contributing status |
|-------------|-------------------------------|-------------------------|---|
| 32WD415     | 121 1 <sup>st</sup> Avenue NE | Minot Distributing      | C   |
| 32WD627     | 11 2 <sup>nd</sup> Street NE  | International Harvester | Primary                                   |
| 32WD655     | 21 3 <sup>rd</sup> Street SE  | Minot Sash & Door       | C   |
| 32WD667     | 10 4 <sup>th</sup> Street SE  | Sterns Coal Company     | C   |
| 32WD673     | 1 5 <sup>th</sup> Street NE   | Reburd House            | C   |

Minot Industrial Historic District  
 Name of Property

Ward, North Dakota  
 County and State

|         |                              |                       |   |
|---------|------------------------------|-----------------------|---|
| 32WD680 | 19 5 <sup>th</sup> Street NE | Druyer House          | C |
| 32WD681 | 25 5 <sup>th</sup> Street NE | Seamann House         | C |
| 32WD849 | 100 Main Street N            | GN Freight Depot      | C |
| 32WD975 | N/A                          | GN Roundhouse Complex | C |

These demolitions have left holes in the district as either parking lots or vacant lots. Only three of these properties (32WD627; 32WD680; 32WD975) have a new building on it and the new buildings are non-contributing to the historic district. However, the open space left by these buildings does not create significant gaps in building distribution throughout the district, as one of the distinctive features of the district is the wide spacial distribution and less densely concentrated arrangement of the properties, which provided adequate space for material and equipment storage.

Several buildings have had alterations since the previous inventory. The most common changes have involved replacement windows and doors, with some altered fenestration openings. While these changes are somewhat unsympathetic to the individual buildings, they do not significantly alter the appearance of the historic district nor detract from it conveying its significance. This district is comprised of architecturally restrained and simply designed buildings and does not contain buildings with notable architectural features where such alterations would constitute a more concerning change. One building (32WD654) has been entirely reclad in stucco, yet largely keeps its historic form and footprint. Most of the buildings have had alterations, such as remodeled storefronts and the addition of aluminum siding, which were noted in the 1985 survey and remain present today. Additionally, the most important design features of the buildings that were noted in 1985, such as roof shape, scale and massing, materials, and some decorative elements, still survive intact on the buildings today. Other notable characteristics of the buildings within the historic district that help set it apart as a distinct area in Minot are also still intact on many of the extant buildings in the district. These elements include buildings with irregular shapes due to their location along the railroad tracks, and rears of buildings with loading docks and freight doors that face the railroad tracks.

Due to the demolition of several contributing buildings and changes in historical integrity to some buildings within the district since it was listed in the NRHP in 1985 revisions to the district boundaries have been recommended. The revised district boundaries exclude four non-extant buildings, two non-contributing buildings, one soon-to-be demolished building (32WD652), and two buildings that were not previously inventoried as part of the district (32WD416 and 32WD2180) from the 1985 boundaries.

The following is a list of all sites currently located in the Minot Industrial Historic District and recommendations for the current district amendment:

| <b>SITS Number</b> | <b>Address</b>                | <b>Name</b>        | <b>1985 Contributing/Non-contributing status</b> | <b>Current Contributing/Non-contributing status</b> |
|--------------------|-------------------------------|--------------------|--|---|
| 32WD414            | 115 1 <sup>st</sup> Avenue NE | Minot Supply       | NC   | Revise district boundaries to exclude               |
| 32WD415            | 121 1 <sup>st</sup> Avenue NE | Minot Distributing | C  | Non-extant, revise district boundaries to exclude   |

Minot Industrial Historic District  
Name of Property

Ward, North Dakota  
County and State

| SITS Number  | Address                       | Name                     | 1985 Contributing/Non-contributing status        | Current Contributing/Non-contributing status                |
|--|-------------------------------|--------------------------|--|---|
| 32WD423  | 113 1 <sup>st</sup> Avenue SE | Parker Auto              | C  | C   |
| 32WD459  | 123 2 <sup>nd</sup> Avenue NE | Midwest Sash             | C  | C   |
| 32WD552  | 24 1 <sup>st</sup> Street NE  | Auslanders               | C  | C   |
| 32WD553  | 30 1 <sup>st</sup> Street NE  | Aultman-Taylor Warehouse | C  | C   |
| 32WD554  | 36 1 <sup>st</sup> Street NE  | Bergseth Warehouse       | C  | C   |
| 32WD588  | 3 1 <sup>st</sup> Street NE   | Carpetland               | C  | C   |
| 32WD589  | 5 1 <sup>st</sup> Street NE   | Troy Laundry             | C  | C   |
| 32WD590  | 11 1 <sup>st</sup> Street NE  | Citizen's Garage         | C  | C   |
| 32WD591  | 13 1 <sup>st</sup> Street NE  | Lloyds                   | C  | C   |
| 32WD627  | 11 2 <sup>nd</sup> Street NE  | International Harvester  | Primary  | Non-extant  |
| 32WD646  | 10 3 <sup>rd</sup> Street NE  | Whites                   | C  | C   |
| 32WD652  | 400 3rd Street NE             | Minot Flour Mill         | C  | Non-extant, revise district boundaries to exclude           |
| 32WD654  | 18 3 <sup>rd</sup> Street SE  | Armour Creamery          | C  | C   |
| 32WD655  | 21 3 <sup>rd</sup> Street SE  | Minot Sash and Door      | C  | Non-extant  |
| 32WD662  | 11 3 <sup>rd</sup> Street SE  | Minot Implement          | C  | C   |
| 32WD663  | 8 4 <sup>th</sup> Street NE   | C. Otterness House       | C  | C   |
| 32WD664  | 9 4 <sup>th</sup> Street NE   |                          | Not Included, located within district boundaries | NC  |
| 32WD666  | 16 4 <sup>th</sup> Street NE  | Mary Druyer House        | C  | C   |
| 32WD667  | 10 4 <sup>th</sup> Street SE  | Sterns Coal Company      | C  | Non-extant  |
| 32WD673  | 1 5 <sup>th</sup> Street NE   | Reburd House             | C  | Non-extant, revise district boundaries to exclude           |
| 32WD676<br>(Incorrectly listed as 32WD674 in the original) | 11 5 <sup>th</sup> Street NE  | Otterness House          | C  | Significant integrity changes, revise boundaries to exclude |
| 32WD680  | 19 5 <sup>th</sup> Street NE  | Druyer House             | C  | Non-extant, revise district boundaries to exclude           |
| 32WD681  | 25 5 <sup>th</sup> Street NE  | Seamann House            | C  | Non-extant, revise district boundaries to exclude           |
| 32WD811  | 101 Central Avenue E          | Dakco Distributors       | C  | C   |



Minot Industrial Historic District  
 Name of Property

Ward, North Dakota  
 County and State

| SITS Number | Address                       | Name                                       | 1985 Contributing/Non-contributing status        | Current Contributing/Non-contributing status |
|-------------|-------------------------------|--|--|--|
| 32WD812     | 110 Central Avenue E          | Soo Freight Depot                          | Primary  | C  |
| 32WD813     | 202 Central Avenue E          | Alme's Filling Station                     | Not Included, located within district boundaries | NC   |
| 32WD817     | 301 Central Avenue E          | Firestone                                  | C  | C  |
| 32WD818     | 304 Central Avenue E          | Bowker Block                               | C  | C  |
| 32WD819     | 313 Central Avenue E          | Charlebois                                 | C  | C  |
| 32WD820     | 400 Central Avenue E          | Moline Warehouse                           | Primary  | C  |
| 32WD821     | 405 Central Avenue E          | GEM Credit Union                           | NC   | NC   |
| 32WD846     | 19 1 <sup>st</sup> Street NE  | Piper-Howe                                 | C  | C  |
| 32WD847     | 24 Main Street N              | Tran-em                                    | NC   | NC   |
| 32WD848     | 26 Main Street N              | Minot Bakery                               | NC   | NC   |
| 32WD849     | 100 Main Street N             | Great Northern Freight Depot               | C  | Non-extant                                   |
| 32WD875     | 28 Main Street N              | Saunder Brothers Wholesale Co.             | NC   | NC   |
| 32WD974     | N/A Main Street N             | Burlington Northern Viaduct at Main Street | C  | C  |
| 32WD975     | N/A Main Street N             | Great Northern Roundhouse Complex          | C  | Non-extant                                   |
| 32WD416     | 215 1 <sup>st</sup> Avenue NE | Farmers Union Oil Co.                      | Not Included, located within district boundaries | Revise district boundaries to exclude        |
| 32WD2180    | 20 4 <sup>th</sup> Street NE  |  | Not Included, located within district boundaries | Revise district boundaries to exclude        |

Additionally, some of the properties have been combined with neighboring parcels and some have had changes to their 911 addresses. Only those properties that remain in the district and have changed are listed below.

| SITS Number | Previous Address           | Current Address            | Parcel Number     |
|-------------|----------------------------|----------------------------|-------------------|
| 32WD423     | 113 1 <sup>st</sup> Ave SE | 109 1 <sup>st</sup> Ave SE | MI24.102.230.0063 |
| 32WD589     | 5 1 <sup>st</sup> Ave SE   | 7 1 <sup>st</sup> St SE    | MI24.238.010.0041 |
| 32WD627     | 11 2 <sup>nd</sup> St NE   | 21 2 <sup>nd</sup> St NE   | MI24.E18.000.0010 |
| 32WD655     | 21 3 <sup>rd</sup> St SE   | 200 4 <sup>th</sup> St SE  | MI24.963.000.0030 |

Minot Industrial Historic District  
Name of Property

Ward, North Dakota  
County and State

|         |                          |                         |                   |
|---------|--------------------------|-------------------------|-------------------|
| 32WD662 | 11 3 <sup>rd</sup> St SE | 7 3 <sup>rd</sup> St SE | MI24.963.000.0010 |
| 32WD664 | 9 4 <sup>th</sup> St NE  | None                    | MI24.313.020.0082 |
| 32WD667 | 10 4 <sup>th</sup> St NE | None                    | MI24.963.000.0020 |

Minot Industrial Historic District  
Name of Property

Ward, North Dakota  
County and State

---

## 8. Statement of Significance

---

### Applicable National Register Criteria

(Mark "x" in one or more boxes for the criteria qualifying the property for National Register listing.)

- A. Property is associated with events that have made a significant contribution to the broad patterns of our history.
- B. Property is associated with the lives of persons significant in our past.
- C. Property embodies the distinctive characteristics of a type, period, or method of construction or represents the work of a master, or possesses high artistic values, or represents a significant and distinguishable entity whose components lack individual distinction.
- D. Property has yielded, or is likely to yield, information important in prehistory or history.

### Criteria Considerations

(Mark "x" in all the boxes that apply)

- A. Owned by a religious institution or used for religious purposes.
- B. Removed from its original location.
- C. A birthplace or grave.
- D. A cemetery.
- E. A reconstructed building, object, or structure.
- F. A commemorative property.
- G. Less than 50 years old or achieving significance within the past 50 years.

Minot Industrial Historic District  
Name of Property

Ward, North Dakota  
County and State

**Areas of Significance**

(Enter categories from instructions)

Architecture \_\_\_\_\_

Commerce \_\_\_\_\_

Industry \_\_\_\_\_

\_\_\_\_\_

\_\_\_\_\_

\_\_\_\_\_

**Period of Significance**

1900-1932 \_\_\_\_\_

\_\_\_\_\_

\_\_\_\_\_

**Significant Dates**

\_\_\_\_\_

\_\_\_\_\_

\_\_\_\_\_

**Significant Person**

(Complete only if Criterion B is marked above)

\_\_\_\_\_

\_\_\_\_\_

\_\_\_\_\_

**Cultural Affiliation**

\_\_\_\_\_

\_\_\_\_\_

\_\_\_\_\_

**Architect/Builder**

\_\_\_\_\_

\_\_\_\_\_

\_\_\_\_\_

Minot Industrial Historic District  
Name of Property

Ward, North Dakota  
County and State

---

**Statement of Significance Summary Paragraph** (Provide a summary paragraph that includes level of significance, applicable criteria, justification for the period of significance, and any applicable criteria considerations.)

---

**Narrative Statement of Significance** (Provide at least **one** paragraph for each area of significance.)

Since 1985 when the original NRHP nomination for this historic district was completed, not a significant amount of change has occurred in this area of Minot. Comprehensive and master plan documents from the City of Minot have not included specific plans or provided focus on this industrial area. Rather, attention has focused on the Central Business District, which is immediately west of the Industrial Historic District and is centered on the commercial area of Main Street. However, generalities for the downtown area as a whole in these planning documents have morphed from suggesting removal of “obsolete and worn-out buildings”<sup>1</sup> in the late 1980s to encouraging the preservation and restoration of the existing built environment in 2003.<sup>2</sup>

The lack of comprehensive planning, rezoning, and redevelopment in the district has resulted in little physical change to this overall area since the 1985 NRHP nomination. While some buildings have been demolished, most identified in 1985 are still extant and exhibit their same historic appearance. The city-wide encouragement of preservation and restoration has resulted in a few of the historic buildings having been restored and adaptively reused. The orientations of the buildings, particularly along the railroad tracks, also remain from the historic period of significance. This lack of physical change has helped ensure that the defining characteristics that contributed to the district’s historic significance are still evident and relevant today. The Minot Industrial Historic District was identified in 1985 as being significant for:

“1) its associations with the growth of North Dakota’s agriculture and the growth of a related railroad distribution network that supplied industrial products to a large portion of North Dakota and the northern Great Plains, and 2) because it contains buildings and structures that depict the industrial development of Minot during the city’s period of significance.”<sup>3</sup>

Today the area still contains the buildings and structures that depict the industrial development of Minot, and because such buildings are still extant, the area can distinctly convey its associations with the growth of the agricultural and railroad distribution network in North Dakota.

---

<sup>1</sup> Urban Planning Consultants, Inc. *Minot Central Business District Improvement Plan*, Chicago, Illinois, n.d, 3.

<sup>2</sup> *City of Minot Urban Master Plan*, Minot, North Dakota, 2003.

<sup>3</sup> *National Register of Historic Places Nomination Form: Minot Industrial Historic District*, Washington D.C.: Department of the Interior, 1985, 24-25.

Minot Industrial Historic District  
Name of Property

Ward, North Dakota  
County and State

---

## 9. Major Bibliographical References

---

**Bibliography** (Cite the books, articles, and other sources used in preparing this form.)

*City of Minot Urban Master Plan*. Minot, North Dakota: City of Minot, 2003.

*National Register of Historic Places Nomination Form: Minot Industrial Historic District*. Washington D.C.: Department of the Interior, 1985.

Urban Planning Consultants, Inc. *Minot Central Business District Improvement Plan*. Chicago, Illinois, n.d.

**Previous documentation on file (NPS):**

- preliminary determination of individual listing (36 CFR 67) has been requested
- previously listed in the National Register
- previously determined eligible by the National Register
- designated a National Historic Landmark
- recorded by Historic American Buildings Survey # \_\_\_\_\_
- recorded by Historic American Engineering Record # \_\_\_\_\_
- recorded by Historic American Landscape Survey # \_\_\_\_\_

**Primary location of additional data:**

- State Historic Preservation Office
- Other State agency
- Federal agency
- Local government
- University
- Other
- Name of repository: \_\_\_\_\_

**Historic Resources Survey Number (if assigned):**

---

## 10. Geographical Data

---

**Acreeage of Property**      41.563282

**UTM References**

Datum (indicated on USGS map):

NAD 1927      or       NAD 1983

1. Zone: 14

Easting: 329532.56502

Northing: 5345151.55339



Minot Industrial Historic District  
Name of Property

Ward, North Dakota  
County and State

|              |                       |                         |
|--------------|-----------------------|-------------------------|
| 2. Zone: 14  | Easting: 329532.97286 | Northing: 5345307.68252 |
| 3. Zone: 14  | Easting: 329634.12664 | Northing: 5345439.34641 |
| 4. Zone: 14  | Easting: 329767.24940 | Northing: 5345480.40754 |
| 5. Zone: 14  | Easting: 329799.71994 | Northing: 5345483.08030 |
| 6. Zone: 14  | Easting: 329800.61267 | Northing: 5345528.71303 |
| 7. Zone: 14  | Easting: 329814.50089 | Northing: 5345528.44133 |
| 8. Zone: 14  | Easting: 329814.24364 | Northing: 5345481.47297 |
| 9. Zone: 14  | Easting: 330073.29475 | Northing: 5345500.22260 |
| 10. Zone: 14 | Easting: 330071.48198 | Northing: 5345454.84669 |
| 11. Zone: 14 | Easting: 329907.31537 | Northing: 5345387.97219 |
| 12. Zone: 14 | Easting: 329904.14036 | Northing: 5345149.31755 |
| 13. Zone: 14 | Easting: 330079.82405 | Northing: 5345044.01317 |
| 14. Zone: 14 | Easting: 330080.68834 | Northing: 5345167.95659 |
| 15. Zone: 14 | Easting: 330229.57851 | Northing: 5345165.19258 |
| 16. Zone: 14 | Easting: 330221.63012 | Northing: 5344932.31772 |
| 17. Zone: 14 | Easting: 330154.80860 | Northing: 5344932.30161 |
| 18. Zone: 14 | Easting: 330069.95944 | Northing: 5344991.52021 |
| 19. Zone: 14 | Easting: 329855.11329 | Northing: 5345000.35401 |
| 20. Zone: 14 | Easting: 329853.54992 | Northing: 5345157.18309 |
| 21. Zone: 14 | Easting: 329736.68452 | Northing: 5345203.13461 |
| 22. Zone: 14 | Easting: 329673.81799 | Northing: 5345202.37962 |
| 23. Zone: 14 | Easting: 329602.06935 | Northing: 5345187.24323 |

Minot Industrial Historic District  
Name of Property

Ward, North Dakota  
County and State

**Verbal Boundary Description** (describe the boundaries of the property)

The amended district boundary is outlined as follows in a clockwise direction, beginning with the western boundary. The western boundary of the district is the east side of N Broadway Street between the Minneapolis, Saint Paul & Ste. Marie (MStP&SSM) "Soo Line"/Canadian Pacific (CP) railroad tracks and the south bank of the Souris River. From this point, the northern boundary turns east and follows the south bank of the Souris River from N Broadway Street to the Burlington Northern Viaduct at Main Street (32WD974), encompassing the viaduct in its entirety, including the viaduct's northern endpoint at 4th Avenue NE. The northern boundary then continues along the south bank of the Souris River between the Burlington Northern Viaduct at Main Street and the west side of the 3rd Street Bridge. The eastern boundary runs south along the west side of the 3rd Street NE Bridge until it meets the Great Northern (GN)/Burlington Northern Santa Fe (BNSF) railroad tracks. The boundary then runs southwest approximately 600 feet along the northwest side of the GN/BNSF railroad tracks. The boundary then turns due south to run about 750 feet through the center of the block bounded by 1st Street NE, Central Avenue E, 2nd Street NE, and 1st Avenue NE. The boundary then runs southeast parallel to the MStP&SSM/CP railroad tracks for approximately 675 feet at a varying distance from the railroad tracks of about 70 feet at the northwest end to 140 feet at 3rd Street SE at the southeast end. The boundary then runs north along the east side of 3rd Street SE/3rd Street NE to about 150 feet north of Central Avenue E. The boundary then runs east to about 85 feet east of 4th Street NE. The boundary then runs south to about 580 feet south of Central Avenue E. The boundary then runs west until it meets the MStP&SSM/CP railroad tracks. The boundary then runs northwest to parallel the northeast side of the MStP&SSM/CP railroad tracks until they meet 3rd Street SE. The boundary then runs west along the south side of 1st Avenue SE from 3rd Street SE to 1st Street SE. The boundary then runs north along the east side of 1st Street SE/1st Street NE to the MStP&SSM/CP railroad tracks. At the intersection of 1st Street NE and the MStP&SSM/CP railroad tracks, the boundary turns northwest to follow the arc of the MStP&SSM/CP railroad tracks, and terminates at the intersection of the railroad tracks and N Broadway Street.

**Boundary Justification** (explain why the boundaries were selected)

The boundary of the Minot Industrial Historic District Amendment encompasses those areas within Minot that contains buildings and structures which depict Minot's importance as an industrial distribution center for North Dakota and the Great Plains during the period of significance. The Industrial Historic District does not include all areas within Minot's downtown industrial area. Areas outside the historic district were excluded because they have a predominance of buildings which were built after Minot's period of significance, contain buildings that have been modified to the point where they could not contribute to the historic district, or currently consist of vacant land where historic industrial buildings once stood.

Minot Industrial Historic District  
Name of Property

Ward, North Dakota  
County and State

---

### 11. Form Prepared By

---

name/title: Kelli Andre Kellerhals, Sr. Architectural Historian; Saleh Miller, Sr. Architectural Historian; Erin Que, Architectural Historian; and Nicole Foss, Architectural Historian

organization: The 106 Group Ltd., edits made by NDSHPO

street & number: 1295 Bandana Blvd. #335

city or town: St. Paul State: MN zip code: 55108

email: salehmiller@106group.com

telephone: (651) 290-0977

date: July 2017

---

### Additional Documentation

---

Submit the following items with the completed form:

- **Maps:** A **USGS map** or equivalent (7.5 or 15 minute series) indicating the property's location.
  - **Sketch map** for historic districts and properties having large acreage or numerous resources. Key all photographs to this map.
  - **Additional items:** (Check with the SHPO or FPO for any additional items.)
- 

### Photographs:

---

Submit clear and descriptive photographs. The size of each image must be 1600x1200 pixels (minimum), 3000x2000 preferred, at 300 ppi (pixels per inch) or larger. Key all photographs to the sketch map. Each photograph must be numbered and that number must correspond to the photograph number on the photo log. For simplicity, the name of the photographer, photo date, etc. may be listed once on the photograph log and doesn't need to be labeled on every photograph.

### Photo Log

Name of Property: Minot Industrial Historic District Amendment  
City or Vicinity: Minot  
County: Ward State: North Dakota  
Photographer: Kelli Andre Kellerhals and Erin Que, 106 Group Ltd.  
Date Photographed: March 15 and 16, 2017

Description of Photograph(s) and number, include description of view indicating direction of camera:

Photo 1 of 12

ND\_WardCounty\_MinotIndustrialHistoricDistrictAmendment\_0001

Minot Industrial Historic District Overview. Facing Southeast.

Minot Industrial Historic District

Name of Property

Ward, North Dakota

County and State

Photo 2 of 12

ND\_WardCounty\_MinotIndustrialHistoricDistrictAmendment\_0002

View at 1<sup>st</sup> Street NE and 1<sup>st</sup> Avenue NE. Facing Southeast.

Photo 3 of 12

ND\_WardCounty\_MinotIndustrialHistoricDistrictAmendment\_0003

View down 1<sup>st</sup> Street NE toward Central Avenue E. Facing South.

Photo 4 of 12

ND\_WardCounty\_MinotIndustrialHistoricDistrictAmendment\_0004

View down 1<sup>st</sup> Street NE toward 1<sup>st</sup> Avenue NE. Facing Northeast.

Photo 5 of 12

ND\_WardCounty\_MinotIndustrialHistoricDistrictAmendment\_0005

View down Central Avenue E at 1<sup>st</sup> Street NE. Facing Southeast.

Photo 6 of 12

ND\_WardCounty\_MinotIndustrialHistoricDistrictAmendment\_0006

View down 1<sup>st</sup> Street SE at Central Avenue E. Facing Southeast.

Photo 7 of 12

ND\_WardCounty\_MinotIndustrialHistoricDistrictAmendment\_0007

Railroad Tracks at 3<sup>rd</sup> Street SE. Facing Northwest.

Photo 8 of 12

ND\_WardCounty\_MinotIndustrialHistoricDistrictAmendment\_0008

View down 3<sup>rd</sup> Street NE towards Central Avenue E. Facing Southeast.

Photo 9 of 12

ND\_WardCounty\_MinotIndustrialHistoricDistrictAmendment\_0009

View down Central Avenue E from 3<sup>rd</sup> Street NE. Facing Southeast.

Photo 10 of 12

ND\_WardCounty\_MinotIndustrialHistoricDistrictAmendment\_0010

View down Central Avenue E towards 3<sup>rd</sup> Street NE. Facing Northwest.

Minot Industrial Historic District

Name of Property

Ward, North Dakota

County and State

Photo 11 of 12

ND\_WardCounty\_MinotIndustrialHistoricDistrictAmendment\_0011

View down 4<sup>th</sup> Street NE towards Central Avenue E. Facing Southeast

Photo 12 of 12

ND\_WardCounty\_MinotIndustrialHistoricDistrictAmendment\_0012

View down 5<sup>th</sup> Street NE towards Central Avenue E. Facing Southwest.

**Paperwork Reduction Act Statement:** This information is being collected for applications to the National Register of Historic Places to nominate properties for listing or determine eligibility for listing, to list properties, and to amend existing listings. Response to this request is required to obtain a benefit in accordance with the National Historic Preservation Act, as amended (16 U.S.C.460 et seq.).

**Estimated Burden Statement:** Public reporting burden for this form is estimated to average 100 hours per response including time for reviewing instructions, gathering and maintaining data, and completing and reviewing the form. Direct comments regarding this burden estimate or any aspect of this form to the Office of Planning and Performance Management, U.S. Dept. of the Interior, 1849 C. Street, NW, Washington, DC.

United States Department of the Interior  
National Park Service

National Register of Historic Places  
Continuation Sheet

Minot Industrial Historic District  
Amendment

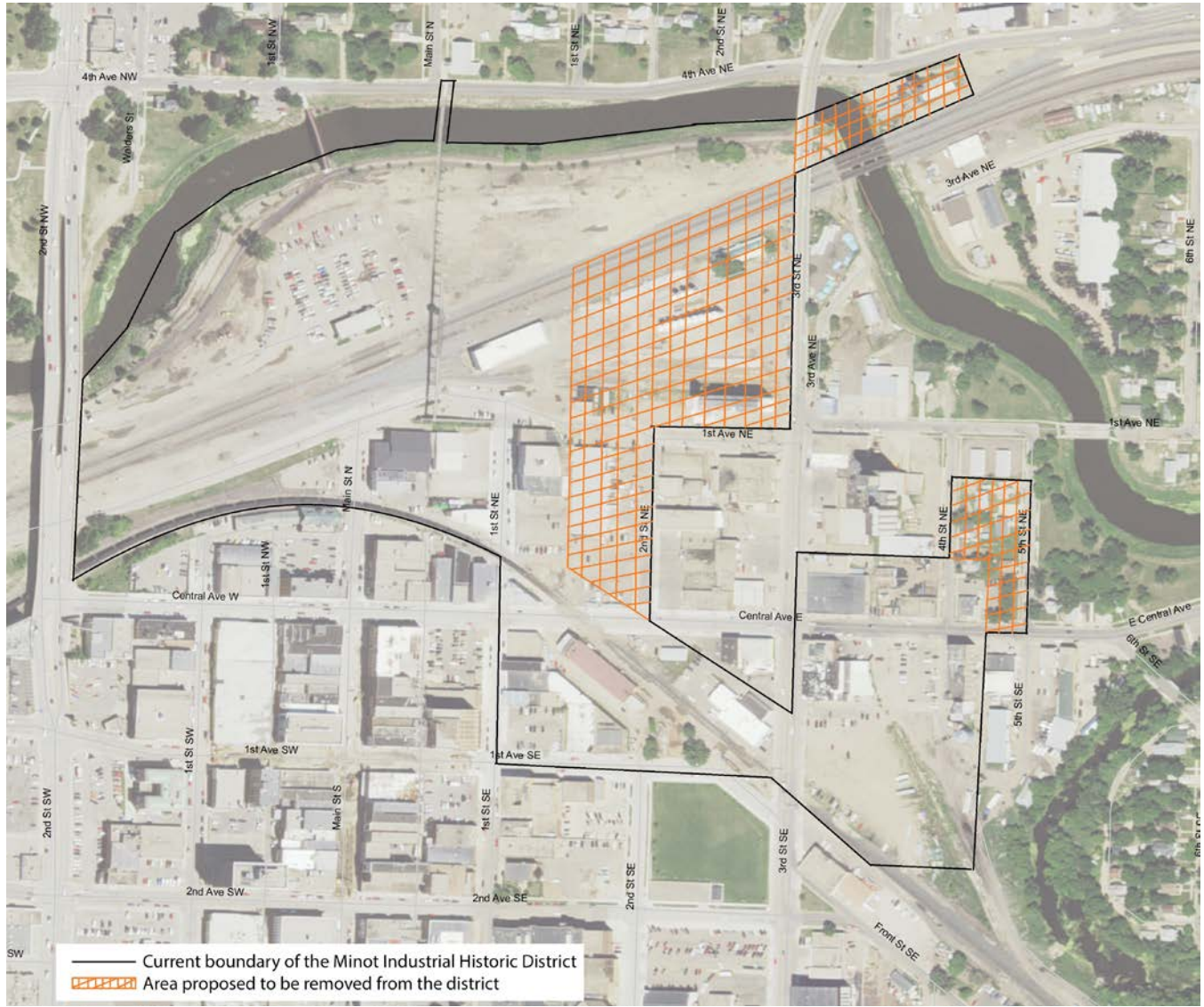
Name of Property  
Ward, North Dakota

County and State  
N/A

Name of multiple listing (if applicable)

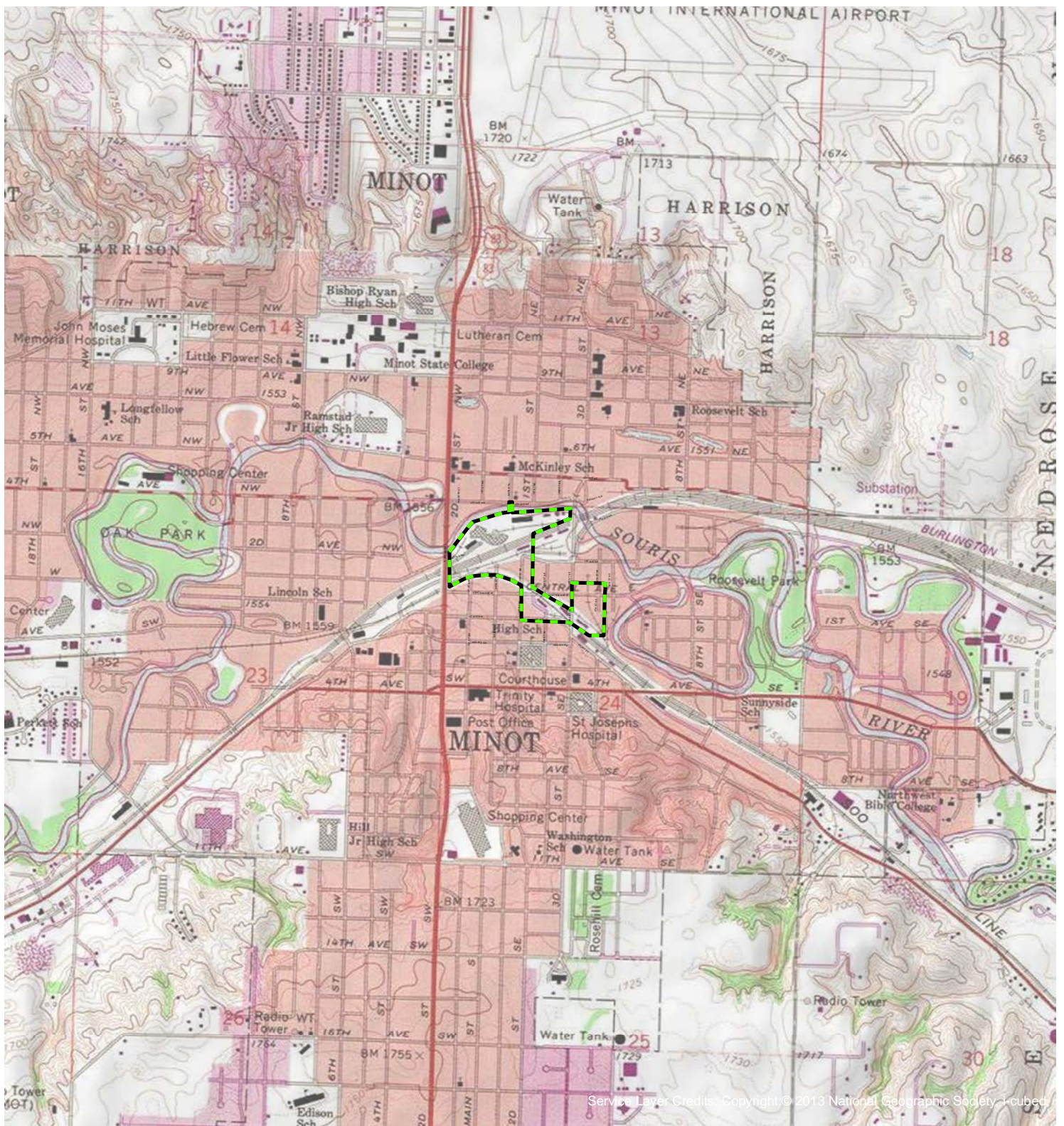
Section number Additional Documentation

Page 18



NDSHPO map of 1986 boundary and 2018 proposed boundary overlaid on ND GIS 2016 aerial.





Source: 106 Group

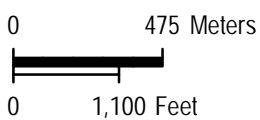
Map Produced by 106 Group 7/12/2017

# Minot Industrial Historic District Amendment

Minot, Ward County, North Dakota

District Location

 District Boundary



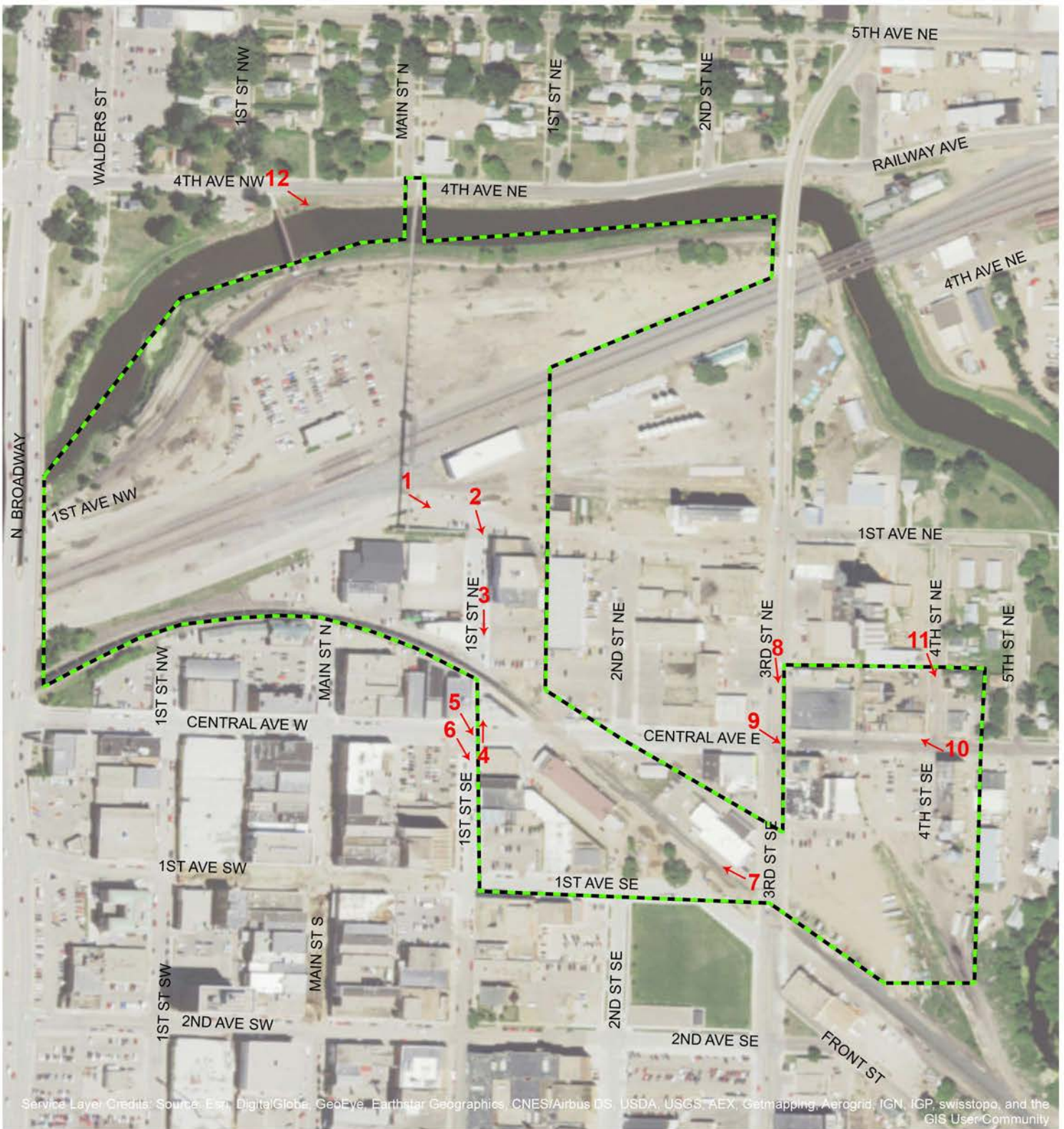
1:24,000











Service Layer Credits: Source: Esri, DigitalGlobe, GeoEye, Earthstar Geographics, CNES/Airbus DS, USDA, USGS, AEX, Getmapping, Aerogrid, IGN, IGP, swisstopo, and the GIS User Community

Source: 106 Group


Map Produced by 106 Group 7/12/2017

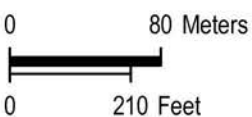
# Minot Industrial Historic District Amendment

Minot, Ward County, North Dakota

Photo Key and Sketch Map

 District Boundary

 Photo Location and Direction



1:4,000



















NISSAN  
U.S. Division of Nissan

RAILROAD  
CROSSING







SINCE 1925

BOOKS  
PAPERBACKS  
RECORDS & LP'S

ANTIQUES

DAKOTA Antiques  
and Books

Century 21  
Action Real Estate  
701-889-0021  
minotells.com

CITIZEN'S GARAGE









BRIDGESTONE Firestone

Firestone

GCR

GCR  
BRIDGESTONE  
24HR  
ROAD  
SERVICE  
Firestone DAYTON

10

ALIGNMENT

24HR  
ROAD  
SERVICE

24HR  
ROAD  
SERVICE





ROOSEVELT  
PARK & ZOO  
MAGIC CITY  
EXPRESS  
5 BLOCKS

3RD ST SE

GUINNESS  
Ebenezer's

BRICK STUDIO





Firestone





NORTHERN MOLINE PLOW CO.







NORTHERN MOLINE PLOW CO.

National Register of Historic Places  
Memo to File

# Correspondence

The Correspondence consists of communications from (and possibly to) the nominating authority, notes from the staff of the National Register of Historic Places, and/or other material the National Register of Historic Places received associated with the property.

Correspondence may also include information from other sources, drafts of the nomination, letters of support or objection, memorandums, and ephemera which document the efforts to recognize the property.



NATIONAL REGISTER OF HISTORIC PLACES  
EVALUATION/RETURN SHEET

Minot Industrial Historic District (Minot MRA)  
Ward County  
NORTH DAKOTA

Substantive Review

Working No. SEP 4 1986  
Fed. Reg. Date: 2/2/89  
Date Due: 10/2/86 - 10/19/86  
Action:  ACCEPT 10-16-86  
 RETURN  
 REJECT  
Federal Agency: \_\_\_\_\_

- resubmission
- nomination by person or local government
- owner objection
- appeal

Substantive Review:  sample  request  appeal  NR decision

Reviewer's comments: *Nomination is poorer than cover:  
No discussion of architectural significance - so acceptable under A only.  
No explanation of inclusion of residential buildings.  
Several buildings ~~+~~ whose contributing designation is  
either unacceptable or questionable (see over, #8)*

Recom./Criteria Accept - A  
Reviewer Provenza  
Discipline Historian  
Date 10/16/86  
\_\_\_\_\_ see continuation sheet

Nomination returned for: \_\_\_\_\_ technical corrections cited below  
\_\_\_\_\_ substantive reasons discussed below

1. Name

2. Location

3. Classification

Category Ownership Status Present Use  
Public Acquisition Accessible

4. Owner of Property

5. Location of Legal Description

6. Representation in Existing Surveys

Has this property been determined eligible?  yes  no

7. Description

Condition  excellent  good  fair  deteriorated  ruins  unexposed  unaltered  altered  original site  moved date \_\_\_\_\_

Describe the present and original (if known) physical appearance

- summary paragraph
- completeness
- clarity
- alterations/integrity
- dates
- boundary selection

8. Significance

Period Areas of Significance—Check and justify below

Specific dates Builder/Architect  
Statement of Significance (in one paragraph)

- summary paragraph
- completeness
- clarity
- applicable criteria
- justification of areas checked
- relating significance to the resource
- context
- relationship of integrity to significance
- justification of exception
- other: Contributing/non-contributing:

# 652 cannot contribute. Dated 1949.  
 # 552 + 846 have been altered to the extent that it is very unlikely that they contribute.  
 # 666 + 680 are asbestos-covered houses. Since we don't know why houses are included, or what features are important to retain integrity, it is questionable whether these contribute.  
 # 875 - insufficient information concerning this building's date, period of significance, or integrity. It must be considered non-contributing until additional info can show otherwise.

9. Major Bibliographical References

10. Geographical Data

Acreage of nominated property \_\_\_\_\_  
 Quadrangle name \_\_\_\_\_  
 UTM References \_\_\_\_\_

Verbal boundary description and justification

11. Form Prepared By

12. State Historic Preservation Officer Certification

The evaluated significance of this property within the state is:

\_\_\_ national \_\_\_ state \_\_\_ local

State Historic Preservation Officer signature

title date

13. Other

- Maps
- Photographs
- Other

Questions concerning this nomination may be directed to \_\_\_\_\_

Signed \_\_\_\_\_ Date \_\_\_\_\_ Phone: \_\_\_\_\_



TRAN-EM FEDERAL CREDIT UNION

24 North Main

Minot, North Dakota 58701

Dial 1-701-852-5353



July 22, 1986

James E. Sperry
State Historical Society
North Dakota Heritage Center
Bismarck, North Dakota 58505

Dear Sir:

Please use this letter as an objection to 24 North Main,
Minot, North Dakota being placed in nomination to the
National Register of Historic places.

Townley (Toby) R. Knutson, President

STATE OF NORTH DAKOTA
County of Ward

On this 22nd day of July in the year 1986, before me, the
undersigned, a Notary Public in and for said City/County and State,
personally appeared Townley (Toby) R. Knutson, President
known to me to be the person whose name is subscribed to the within
instrument and acknowledged to me that he has executed the same, as
his own free act and deed.

WITNESS my hand and official seal.

Jacquelyn C. Goebel Minot, ND
Notary Public in and for said City and State
County

JACQUELYN C. GOEBEL
Notary Public, Ward County, N. Dak.
My Commission Expires Nov. 2, 1989



**BURLINGTON NORTHERN RAILROAD**

PROPERTY MANAGEMENT

Twin Cities Region  
176 East Fifth Street  
P. O. Box 64960  
St. Paul, Minnesota 55164



Mr. James E. Sperry  
State Historic Preservation Officer  
State Historical Society of North Dakota  
North Dakota Heritage Center  
Bismarck, ND 58505

August 1, 1986

Dear Mr. Sperry:

This refers to your letter of July 7 and mine to you of July 14 relative to Burlington Northern property at 0 Main Street (BN Viaduct at Main), 100 Main St. North (GN Freight Depot) and GN Roundhouse Complex.

I did not receive a reply from you regarding identification of the "GN Roundhouse Complex".

Burlington Northern does not wish to have this property placed on the National Register of Historic Places. The reason for this objection is that we eventually plan to remove our employees from this facility and do not want to be burdened with the responsibility of policing and maintaining this type facility indefinitely.

Sincerely,

O. J. Norman  
Regional Manager

Subscribed and sworn to before me this 1<sup>ST</sup>  
day of August A. D. 1986

L.E. SANDSTROM  
NOTARY PUBLIC - MINNESOTA  
HENNEPIN COUNTY  
My Commission Expires Aug. 20, 1991





# HARVEST STATES

COOPERATIVES



August 7, 1986

FEDERAL EXPRESS

Mr. James E. Sperry  
State Historic Preservation Officer  
North Dakota Heritage Center  
Bismarck, North Dakota 58505

Dear Mr. Sperry:

This is in reply to your letter of July 7, 1986 in which you informed us that the property owned by Harvest States Cooperatives at 400 Central Avenue E., Minot, North Dakota will be considered by the State Review Board for nomination to the National Register of Historic Places.

Although the property is in the name of Farmers Union Grain Terminal Association, the corporate name was changed to Harvest States Cooperatives on June 1, 1983.

Harvest States Cooperatives hereby objects to the listing of the foregoing property.

The reason for the objection is that we have not had time to make a determination as to whether or not such listing will or will not be to the benefit of Harvest States Cooperatives. After such determination is made, Harvest States Cooperatives might well withdraw its objection.

We would appreciate you sending to us any further information on this subject which might be helpful to us in making such a determination.

Yours very truly,


HARVEST STATES COOPERATIVES

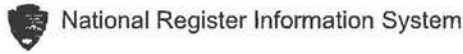
  
William L. Devitt  
Attorney

Subscribed and sworn to before  
me this 7th day of August, 1986.



WLD:e1  
3822d





# Evaluation/Return Sheet For Single/Multi Nomination

1 of 1

UNITED STATES DEPARTMENT OF THE INTERIOR  
NATIONAL PARK SERVICE  
NATIONAL REGISTER OF HISTORIC PLACES  
EVALUATION/RETURN SHEET

Requested Action:

Property Name:

Multiple Name:

State & County:

Date Received: 2/14/2018    Date of Pending List: 3/9/2018    Date of 16th Day: 3/26/2018    Date of 45th Day: 4/2/2018    Date of Weekly List:

Reference number:

Nominator:

Reason For Review:

Accept     Return     Reject    4/2/2018 Date

Abstract/Summary Comments:

Recommendation/ Criteria:

Reviewer Roger Reed    Discipline Historian

Telephone (202)354-2278    Date \_\_\_\_\_

DOCUMENTATION: see attached comments : No    see attached SLR : No

If a nomination is returned to the nomination authority, the nomination is no longer under consideration by the National Park Service.

<< Back

To: Keeper, National Register of Historic Places  
From: Claudia J. Berg/ Lorna Meidinger  
Date: 13 February 2018  
Subject: National Register Nomination



The following materials are re-submitted on this 13th day of February 2018, for the Minot Industrial Historic District Amendment to the National Register of Historic Places.

- \_\_\_\_\_ National Register of Historic Places nomination form on archival paper
- \_\_\_\_\_ Multiple Property Nomination form on archival paper
- \_\_\_\_\_ Photographs
- \_\_\_\_\_ USGS map(s)
- \_\_\_\_\_ Sketch map(s)/figure(s)/exhibit(s)
- \_\_\_\_\_ Pieces of correspondence
- 2   \_\_\_\_\_ CDs
- 1   \_\_\_\_\_ Signature Page
- \_\_\_\_\_ Other: \_\_\_\_\_

COMMENTS:

- \_\_\_\_\_ Please insure that this nomination is reviewed
- \_\_\_\_\_ This property has been certified under 36 CFR 67
- \_\_\_\_\_ The enclosed owner objections \_\_\_\_ do \_\_\_\_ do not constitute a majority of property owners.
- \_\_\_\_\_ Other: \_\_\_\_\_