



**NATIONAL REGISTER OF HISTORIC PLACES  
PROPERTY PHOTOGRAPH FORM**

*(Type all entries - attach to or enclose with photograph)*

**1. NAME**

COMMON

Audubon

AND/OR HISTORIC

James Stephenson-Charles  
B. Lewis House

NUMERIC CODE *(Assigned by NPS)*

DEC 4 1973

**2. LOCATION**

STATE

Kentucky

COUNTY

Scott

TOWN

Georgetown

STREET AND NUMBER

Moore's Mill Pike, 1/2 mi. northwest of U.S. 62

**3. PHOTO REFERENCE**

PHOTO CREDIT

Ann B. Bevins

DATE

1972

NEGATIVE FILED AT

Rt. 4 - Lexington Pike  
Georgetown, Kentucky

**4. IDENTIFICATION**

DESCRIBE VIEW, DIRECTION, ETC.

Audubon faces southeast. Front view of the house.






UNITED STATES DEPARTMENT OF THE INTERIOR  
NATIONAL PARK SERVICE

NATIONAL REGISTER OF HISTORIC PLACES  
PROPERTY PHOTOGRAPH FORM

(Type all entries - attach to or enclose with photograph)

1. NAME		
COMMON	AND/OR HISTORIC	NUMERIC CODE (Assigned by NPS)
Audubon	James Stephenson- Charles B. Lewis House	DEC' 4 1973
2. LOCATION		
STATE	COUNTY	TOWN
Kentucky	Scott	Georgetown
STREET AND NUMBER		
Moore's Mill Pike, 1/2 mi. northwest of U.S. 62		
3. PHOTO REFERENCE		
PHOTO CREDIT	DATE	NEGATIVE FILED AT
Ann B. Bevins	1972	Rt. 4 - Lexington Pike Georgetown, Kentucky
4. IDENTIFICATION		
DESCRIBE VIEW, DIRECTION, ETC.		



Taken from the north, this photo shows the stone ell which dates from about 1810, and the brick kitchen attached.




UNITED STATES DEPARTMENT OF THE INTERIOR  
NATIONAL PARK SERVICE

NATIONAL REGISTER OF HISTORIC PLACES  
PROPERTY PHOTOGRAPH FORM

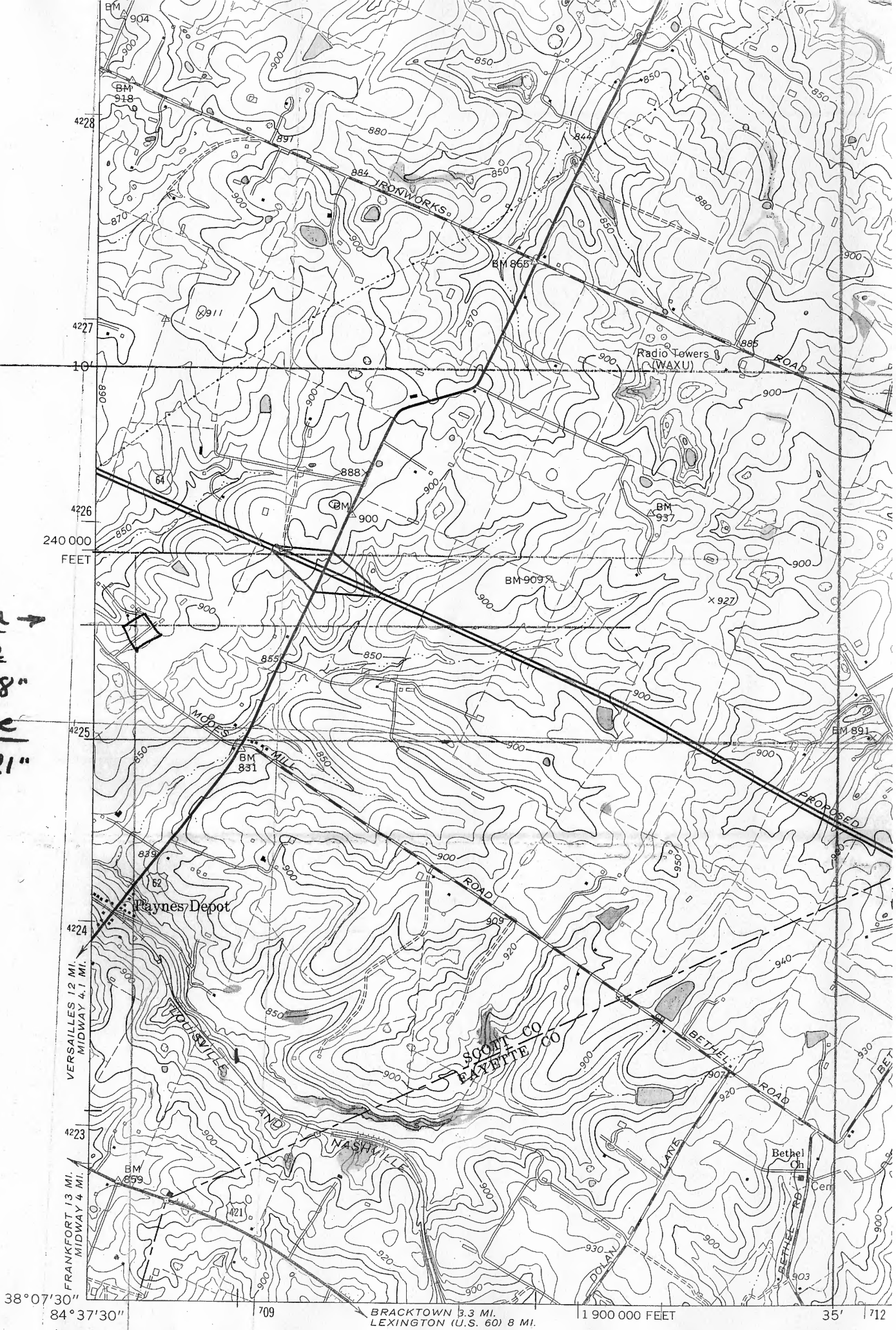
(Type all entries - attach to or enclose with photograph)

1. NAME		
COMMON	AND/OR HISTORIC	NUMERIC CODE (Assigned by NPS)
Audubon	James Stephenson-Charles B. Lewis House	DEC 4 1973
2. LOCATION		
STATE	COUNTY	TOWN
Kentucky	Scott	Georgetown
STREET AND NUMBER		
Moore's Mill Pike, 1/2 mi. northwest of UPS #62		
3. PHOTO REFERENCE		
PHOTO CREDIT	DATE	NEGATIVE FILED AT
Ann B. Bevins	1972	Rt. 4 - Lexington Pike Georgetown, Kentucky
4. IDENTIFICATION		
DESCRIBE VIEW, DIRECTION, ETC.		



Spring House situated south of the house. Photo taken from north.

Audubon →  
Latitude  
38° 09' 18"  
Longitude  
84° 37' 21"



38° 07' 30"  
84° 37' 30"

BRACKTOWN 8.3 MI.  
LEXINGTON (U.S. 60) 8 MI.

1 900 000 FEET

35' 712