



VIEQUES, P.R.

LIGHTHOUSE

FEB 17 1977



VIEQUES, P.R.

FEB 17 1977

MATHOUSE side view



VFE QUES, P. R.

FEB 17 1977

WATTHOUSE (rear-ladder to tower)



Co  
814

NRHP THEMATIC NOMINATION  
LIGHTHOUSES<sup>n</sup> OF PUERTO RICO *Thematic*  
*System* *Res.*

NAME: Punta Mulas

CITY/STATE: Vieques Island

PHOTOGRAPHER: LUIS MORALES  
DATE: AUGUST 1978

NEGATIVE: HABS/HAER

DESCRIPTION: photo 1894 site  
location

JUN 17 1980

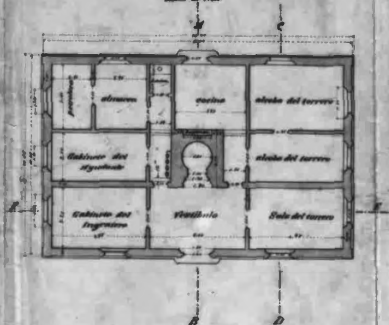
NUMBER: 1 OF 10

OCT 22 1981



Planta sobre cimentación

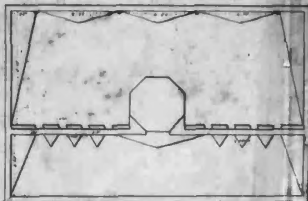
Escala de 1/200



2. 18. 18. 18.

Plano de azotea

Escala de 1/200



Mulas

NRHP THEMATIC NOMINATION  
LIGHTHOUSES<sup>1</sup> OF PUERTO RICO *Thematic*  
*System* *Res.*

NAME: Punta Mulas

CITY/STATE: Vieques Island

PHOTOGRAPHER: LUIS MORALES  
DATE: AUGUST 1978

NEGATIVE: HABS/HAER

DESCRIPTION: 1894 site  
plan (floor plan and roof  
plan)

JUN 17 1980

NUMBER: 2 OF 10

OCT 22 1981

*Fațada principală*  
—  
*fațada*



*Fațada laterală*  
—  
*fațada*



NRHP THEMATIC NOMINATION  
LIGHTHOUSES OF PUERTO RICO *Thematic*  
*System* *Res.*

NAME: Punta Mulas

CITY/STATE: Vieques Island

PHOTOGRAPHER: LUIS MORALES

DATE: AUGUST 1978

NEGATIVE: HABS/HAER

DESCRIPTION: 1894 site plan  
(main facade, side facade  
and rear facade)

JUN 17 1980

NUMBER: 3 OF 10

OCT 22 1981

Plantilla posterior  
ala a. n. n.



Examinado  
El Excmo. Jefe

*[Signature]*

Por Puerto de Abril 1855

El Ingeniero  
autor del proyecto  
*[Signature]*

*[Signature]*

NRHP THEMATIC NOMINATION  
LIGHTHOUSES OF PUERTO RICO *Thematic*  
*System* *Res.*

NAME: Punta Mulas

CITY/STATE: Vieques Island

PHOTOGRAPHER: LUIS MORALES

DATE: AUGUST 1978

NEGATIVE: HABS/HAER


DESCRIPTION: 1894 site plan  
(rear facade)

JUN 17 1980


NUMBER: 4 OF 10

OCT 22 1981

*Sección por EF*



*Sección por AB*



NRHP THEMATIC NOMINATION  
LIGHTHOUSES OF PUERTO RICO *Thematic*

*System*  
NAME: Punta Mulas *Res.*

CITY/STATE: Vieques Island

PHOTOGRAPHER: LUIS MORALES  
DATE: AUGUST 1978

NEGATIVE: HABS/HAER

DESCRIPTION: 1894 site plan  
(cross section)


JUN 17 1980

NUMBER: 6 OF 10

OCT 22 1981



*Sección por CB*



*Escala de 1:50*

*Examinado  
El Ingeniero Jefe*

*J. J.  
Castro*

*Jos. Rueda de Alarcon*

*El Ingeniero  
autor del proyecto*

*Jos. Rueda de Alarcon*

NRHP THEMATIC NOMINATION  
LIGHTHOUSES OF PUERTO RICO *Thematic*  
*System* *Res.*

NAME: Punta Mulas

CITY/STATE: Vieques Island

PHOTOGRAPHER: LUIS MORALES

DATE: AUGUST 1978

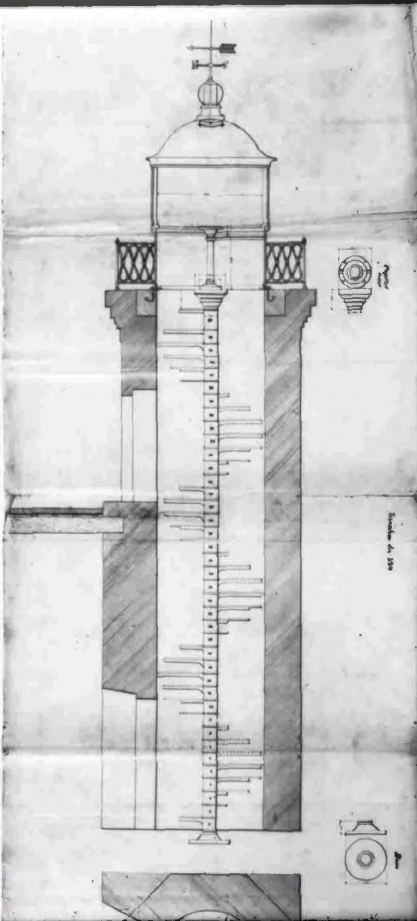
NEGATIVE: HABS/HAER

DESCRIPTION: 1894 site plan  
(cross section)

JUN 17 1980

NUMBER: 5 OF 10

OCT 22 1981



Estado de 1800

NRHP THEMATIC NOMINATION  
LIGHTHOUSES OF PUERTO RICO *Thematic*  
*System* *Res.*

NAME: Punta Mulas

CITY/STATE: Vieques Island

PHOTOGRAPHER: LUIS MORALES

DATE: AUGUST 1978


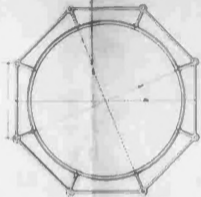
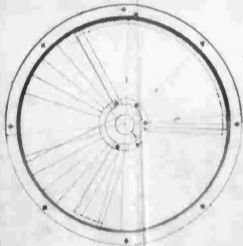

NEGATIVE: HABS/HAER

DESCRIPTION: 1894 site plan  
(tower cross section)

JUN 17 1980

NUMBER: 7 OF 10

OCT 22 1981



NRHP THEMATIC NOMINATION  
LIGHTHOUSES OF PUERTO RICO *Thematic*  
*System* *Res.*

NAME: Punta Mulas

CITY/STATE: Vieques Island

PHOTOGRAPHER: LUIS MORALES

DATE: AUGUST 1978

NEGATIVE: HABS/HAER

DESCRIPTION: 1894 site plan  
(tower cross section and  
lantern fixtures)

JUN 17 1980

NUMBER: 8 OF 10

OCT 22 1981



NRHP THEMATIC NOMINATION  
LIGHTHOUSES OF PUERTO RICO *Thematic*  
*Septem* *Res*

NAME: Punta Mulas

CITY/STATE: Vieques Island

PHOTOGRAPHER: LUIS MORALES

DATE: AUGUST 1978

NEGATIVE: HABS/HAER

DESCRIPTION: 1978 location  
aerial view

JUN 17 1980

NUMBER: 9 OF 10

OCT 22 1981





NRHP THEMATIC NOMINATION  
LIGHTHOUSES OF PUERTO RICO *Thematic*

*System*

*Res.*

NAME: Punta Mulas

CITY/STATE: Vieques Island

PHOTOGRAPHER: LUIS MORALES

DATE: AUGUST 1978

NEGATIVE: HABS/HAER

DESCRIPTION: 1978 location

aerial view

JUN 17 1980

NUMBER: 10 OF 10

OCT 22 1981