

United States Department of the Interior
National Park Service

National Register of Historic Places Continuation Sheet

Name of Property

County and State

Section number _____ Page _____

Name of multiple property listing (if applicable)

SUPPLEMENTARY LISTING RECORD

NRIS Reference Number: 15000642


Date Listed: 9/28/2015

Property Name: Palm Springs Tramway Valley Station (The Architecture of Albert Frey MPS)

County: Riverside

State: CA

This property is listed in the National Register of Historic Places in accordance with the attached nomination documentation subject to the following exceptions, exclusions, or amendments, notwithstanding the National Park Service certification included in the nomination documentation.



Signature of the Keeper
P

9-28-2015
Date of Action

Amended Items in Nomination:

Section 6: Historic Function: RECREATION AND CULTURE: outdoor recreation
Current Function: RECREATION AND CULTURE: outdoor recreation

The California State Historic Preservation Office was notified of this amendment.

DISTRIBUTION:

National Register property file
Nominating Authority (without nomination attachment)
SHPO

642

United States Department of the Interior
National Park Service

National Register of Historic Places Registration Form

This form is for use in nominating or requesting determinations for individual properties and districts. See instructions in National Register Bulletin, *How to Complete the National Register of Historic Places Registration Form*. If any item does not apply to the property being documented, enter "N/A" for "not applicable." For functions, architectural classification, materials, and areas of significance, enter only categories and subcategories from the instructions.

RECEIVED 280
AUG 14 2015

Nat. Register of Historic Places
National Park Service

1. Name of Property

Historic name: Palm Springs Tramway Valley Station

Other names/site number: _____

Name of related multiple property listing:

The Architecture of Albert Frey

(Enter "N/A" if property is not part of a multiple property listing)

2. Location

Street & number: 1 Tram Way

City or town: Palm Springs State: CA County: Riverside

Not For Publication: Vicinity:

3. State/Federal Agency Certification

As the designated authority under the National Historic Preservation Act, as amended,


I hereby certify that this X nomination ___ request for determination of eligibility meets the documentation standards for registering properties in the National Register of Historic Places and meets the procedural and professional requirements set forth in 36 CFR Part 60.

In my opinion, the property X meets ___ does not meet the National Register Criteria. I recommend that this property be considered significant at the following level(s) of significance:

___ national ___ statewide X local

Applicable National Register Criteria:

X A ___ B X C ___ D

	<u>13 August 2015</u>
Julianne Polanco/State Historic Preservation Officer	Date
<u>California State Office of Historic Preservation</u>	
State or Federal agency/bureau or Tribal Government	

In my opinion, the property ___ meets ___ does not meet the National Register criteria.	
_____	_____
Signature of commenting official:	Date
_____	_____
Title :	State or Federal agency/bureau or Tribal Government

Palm Springs Tramway Valley Station
Name of Property

Riverside, California
County and State

4. National Park Service Certification

I hereby certify that this property is:

- entered in the National Register
- determined eligible for the National Register
- determined not eligible for the National Register
- removed from the National Register
- other (explain:)


Signature of the Keeper

9-28-2015
Date of Action

5. Classification

Ownership of Property

(Check as many boxes as apply.)

- Private:
- Public – Local
- Public – State
- Public – Federal

Category of Property

(Check only **one** box.)

- Building(s)
- District
- Site
- Structure
- Object

Palm Springs Tramway Valley Station
Name of Property

Riverside, California
County and State

Number of Resources within Property

(Do not include previously listed resources in the count)

Contributing	Noncontributing	
<u>1</u>	<u>0</u>	buildings
<u>0</u>	<u>0</u>	sites
<u>0</u>	<u>0</u>	structures
<u>0</u>	<u>0</u>	objects
<u>1</u>	<u>0</u>	Total

Number of contributing resources previously listed in the National Register 0

6. Function or Use

Historic Functions

(Enter categories from instructions.)

RECREATION AND CULTURE

Current Functions

(Enter categories from instructions.)

RECREATION AND CULTURE

Palm Springs Tramway Valley Station
Name of Property

Riverside, California
County and State

7. Description

Architectural Classification

(Enter categories from instructions.)

MODERN MOVEMENT

Materials: (enter categories from instructions.)

Principal exterior materials of the property: METAL: steel, aluminum, STUCCO, GLASS

Narrative Description

(Describe the historic and current physical appearance and condition of the property. Describe contributing and noncontributing resources if applicable. Begin with a **summary paragraph** that briefly describes the general characteristics of the property, such as its location, type, style, method of construction, setting, size, and significant features. Indicate whether the property has historic integrity.)

Summary Paragraph

The Palm Springs Tramway Valley Station is located at the rocky, arid base of Mt. San Jacinto. It was originally designed in 1949 and not completed until 1963. The desert modern commercial building is a structural truss design of steel frame construction capped by a shed roof. It is elongated to straddle a dry streambed. Large windows placed within the truss openings provide astounding views up the mountain slope. The building is in excellent condition and retains a high level of historic integrity.

Narrative Description

Conceived in the late 1940s and not begun until 1961, the Palm Springs Aerial Tramway was designed as a joint venture of Frey and Chambers with Williams & Williams. John Porter Clark served as coordinating architect. The Aerial Tramway became one of the Coachella Valley's most popular tourist attractions taking passengers from the arid lower station at 2,600 feet to the upper station at 8,500 feet, a mountainous area of pine trees and winter snow. Williams & Williams was responsible for the Tramway Mountain Station that is evocative of an alpine chalet. The Williams team consisted of Roger and E. Stewart with the latter serving as lead

Palm Springs Tramway Valley Station
Name of Property

Riverside, California
County and State

designer. The Tramway Valley Station was designed by Albert Frey in collaboration with Robson Chambers using a New England style covered bridge as its inspiration.

A dry streambed that could become a raging river at certain times of the year was the challenging location chosen for the Valley Station. Hence, Frey's decision to straddle the streambed with a building utilizing a structural truss design (**Figure 2**). A shed roof with its upward slope paralleling the slope of the mountain covers the building (**Figure 3**). By inserting glass between the trusses of this lightweight structure, spectacular views looking up the mountain at the tram are afforded waiting riders (**Figures 4 and 5**). Corrugated metal sheathes most exterior surfaces. On the interior, natural wood paneling embellishes triangular surfaces on northeast and southwest elevations, and wood beams supporting the shed roof extend through the glazing to the deep overhangs. The ceiling is of perforated and corrugated aluminum, a typical design element associated with Frey.

The descriptions found in available building permits of work performed on the Tramway Valley Station were often unclear due to a lack of specificity. As a result, the dates of the following additions and alterations reflect the best interpretation of these documents. At the rear, mountain-facing portion of the property, a concrete patio and water feature that extend away from the original building were added in 2001. At the southeast end of the building, slightly recessed from and lower than the original blank face of the rear of the tram bay, is a two-story office space addition that was completed in 2003. The smooth versus corrugated metal skin of the addition's cladding, and the design and arrangement of the large rectangular windows sufficiently differentiates this modification from the original design such that integrity is not compromised. The interior ticketing lobby and waiting area were remodeled and reconfigured in 2003. The triangular pattern of metal-framed windows on northeast and southwest elevations, natural wood paneling, perforated corrugated metal ceiling, and projecting wood beams are original to the design. The café was remodeled in 2007. A tall, rectangular exterior elevator was constructed in 2013 near the main entrance and staircase near the north end of the primary elevation. Connecting the elevator structure to the upper entrance is a narrow metal bridge. The elevator structure is located at a sufficient distance from the original building to not diminish the building's physical integrity.

Despite the noted alterations, integrity of design, materials, and workmanship of the Palm Springs Tramway Valley Station remains high. It is able to convey its architectural significance because the property retains the essential physical features associated with the work of Albert Frey. These features include corrugated metal cladding, shed roof, use of concrete block, extensive glazing between structural steel framework, perforated corrugated metal ceiling, exposed projecting beam ends, and absence of applied ornamentation. Its only historical reference is that of a New England covered bridge that, in this case, Frey redesigned using modern materials and construction techniques. In addition, the property remains at its original location in its dramatic mountain setting and, as relates to association and feeling, continues to operate as a tramway station.

Palm Springs Tramway Valley Station
Name of Property

Riverside, California
County and State

8. Statement of Significance

Applicable National Register Criteria

(Mark "x" in one or more boxes for the criteria qualifying the property for National Register listing.)

- A. Property is associated with events that have made a significant contribution to the broad patterns of our history.
- B. Property is associated with the lives of persons significant in our past.
- C. Property embodies the distinctive characteristics of a type, period, or method of construction or represents the work of a master, or possesses high artistic values, or represents a significant and distinguishable entity whose components lack individual distinction.
- D. Property has yielded, or is likely to yield, information important in prehistory or history.

Criteria Considerations

(Mark "x" in all the boxes that apply.)

- A. Owned by a religious institution or used for religious purposes
- B. Removed from its original location
- C. A birthplace or grave
- D. A cemetery
- E. A reconstructed building, object, or structure
- F. A commemorative property
- G. Less than 50 years old or achieving significance within the past 50 years

Palm Springs Tramway Valley Station
Name of Property

Riverside, California
County and State

Areas of Significance

(Enter categories from instructions.)

ARCHITECTURE

Period of Significance

1963

Significant Dates

1963

Significant Person

(Complete only if Criterion B is marked above.)

Cultural Affiliation

N/A

Architect/Builder

Frey, Albert
Chambers, Robson

Palm Springs Tramway Valley Station
Name of Property

Riverside, California
County and State

Statement of Significance Summary Paragraph (Provide a summary paragraph that includes level of significance, applicable criteria, justification for the period of significance, and any applicable criteria considerations.)

Palm Springs Tramway Valley Station is eligible for the National Register of Historic Places under Criterion C at the local level of significance in the area of Architecture. The property embodies the distinctive characteristics of commercial architecture associated with the modern movement as interpreted by Albert Frey in collaboration with Robson Chambers for the desert environment of the Coachella Valley. In addition, the property meets *The Architecture of Albert Frey* Multiple Property Submission registration requirements for commercial buildings in association with the historic context “Desert Modern Design in the Coachella Valley, 1934-1965.” The period of significance corresponds with the building’s date of construction, 1963.

Narrative Statement of Significance (Provide at least **one** paragraph for each area of significance.)

Although a joint venture of Williams & Williams (Tramway Mountain Station), John Porter Clark (coordinating architect), and Robson Chambers (Frey’s business partner at the time), the design of the Palm Springs Tramway Valley Station is attributed primarily to Albert Frey by scholar Joseph Rosa as noted in the Multiple Property Documentation Form. The building was inspired by New England covered bridges because of the necessity to straddle a streambed at the project site. Frey’s interpretation of this design resulted in a totally modern building utilizing a structural truss system of steel frame construction capped by a shed roof. In addition, the large windows, corrugated metal cladding, perforated corrugated metal ceiling, and lack of applied ornamentation exemplify the distinctive characteristics of many commercial and institutional buildings associated with architect Albert Frey.

The importance of the Palm Springs Tramway Valley Station and its significance within the “Desert modern design in the Coachella Valley 1934-1965” historic context are presented in the Multiple Property Documentation Form. The station is a key example of the commercial building property type that maintains sufficient integrity to be readily identifiable as the work of master architect Albert Frey. The property meets National Register Criterion C because it embodies the distinctive characteristics of commercial architecture associated with Albert Frey and is the work of a master architect.

Palm Springs Tramway Valley Station
Name of Property

Riverside, California
County and State

9. Major Bibliographical References

Bibliography (Cite the books, articles, and other sources used in preparing this form.)

As indicated in *The Architecture of Albert Frey* Multiple Property Documentation Form.

Previous documentation on file (NPS):

- preliminary determination of individual listing (36 CFR 67) has been requested
- previously listed in the National Register
- previously determined eligible by the National Register
- designated a National Historic Landmark
- recorded by Historic American Buildings Survey # _____
- recorded by Historic American Engineering Record # _____
- recorded by Historic American Landscape Survey # _____

Primary location of additional data:

- State Historic Preservation Office
 - Other State agency
 - Federal agency
 - Local government
 - University of California, Santa Barbara
 - Other
- Name of repository: Palm Springs Art Museum

Historic Resources Survey Number (if assigned): _____

10. Geographical Data

Acreeage of Property Approximately 22 acres

Latitude/Longitude Coordinates

Datum if other than WGS84: _____
(enter coordinates to 6 decimal places)

- | | |
|------------------------|------------------------|
| 1. Latitude: 33.839909 | Longitude: -116.610121 |
| 2. Latitude: 33.835649 | Longitude: -116.610571 |
| 3. Latitude: 33.835471 | Longitude: -116.616189 |
| 4. Latitude: 33.839606 | Longitude: -116.616815 |

Palm Springs Tramway Valley Station
Name of Property

Riverside, California
County and State

Verbal Boundary Description (Describe the boundaries of the property.)

The nominated property is located at 1 Tram Way, Palm Springs, Riverside County, California at the terminus of Tram Way. Its legal description is 22.00 ACRES M/L IN POR W 1/2 OF SEC 7 T4 APN: 505-020-012.

Boundary Justification (Explain why the boundaries were selected.)

The nominated property includes the entire parcel historically associated with 1 Tram Way.

11. Form Prepared By

name/title: Peter Moruzzi/Architectural Historian
organization: _____
street & number: 2018 Griffith Park Blvd., #114
city or town: Los Angeles state: CA zip code: 90039
e-mail petermoruzzi@gmail.com
telephone: 213-706-0151
date: December 30, 2014

Additional Documentation

Submit the following items with the completed form:

- **Maps:** A **USGS map** or equivalent (7.5 or 15 minute series) indicating the property's location.
- **Sketch map** for historic districts and properties having large acreage or numerous resources. Key all photographs to this map.
- **Additional items:** (Check with the SHPO, TPO, or FPO for any additional items.)

Photographs

Submit clear and descriptive photographs. The size of each image must be 1600x1200 pixels (minimum), 3000x2000 preferred, at 300 ppi (pixels per inch) or larger. Key all photographs to the sketch map. Each photograph must be numbered and that number must correspond to the photograph number on the photo log. For simplicity, the name of the photographer, photo date, etc. may be listed once on the photograph log and doesn't need to be labeled on every photograph.

Palm Springs Tramway Valley Station
Name of Property

Riverside, California
County and State

Photo Log

Name of Property Palm Springs Tramway Valley Station
City or Vicinity Palm Springs
County Riverside
State California
Photographer Peter Moruzzi
Date Photographed December 2014

Description of Photograph(s) and number, include description of view indicating direction of camera:

- 1 of 8 CA_Riverside County_Frey MPS_Palm Springs Tramway Valley Station_0001.tif
Northeast elevation, camera facing south
- 2 of 8 CA_Riverside County_Frey MPS_Palm Springs Tramway Valley Station_0002.tif
Northeast elevation, camera facing west
- 3 of 8 CA_Riverside County_Frey MPS_Palm Springs Tramway Valley Station_0003.tif
Northeast elevation, camera facing southwest
- 4 of 8 CA_Riverside County_Frey MPS_Palm Springs Tramway Valley Station_0004.tif
Northeast elevation, primary entrance, exterior staircase, exterior elevator, camera facing southwest
- 5 of 8 CA_Riverside County_Frey MPS_Palm Springs Tramway Valley Station_0005.tif
Southwest elevation, camera facing east
- 6 of 8 CA_Riverside County_Frey MPS_Palm Springs Tramway Valley Station_0006.tif
Southwest elevation, outdoor terrace, camera facing east
- 7 of 8 CA_Riverside County_Frey MPS_Palm Springs Tramway Valley Station_0007.tif
Interior view, camera facing southeast
- 8 of 8 CA_Riverside County_Frey MPS_Palm Springs Tramway Valley Station_0008.tif
Interior view, camera facing south

Index of Figures

Figure 1: Palm Springs sketch map by Albert Frey. Property indicated with arrow.

Figure 2: Northeast elevation, looking southwest, 1964.

Figure 3: Southwest elevation, looking north, 1964.

Figure 4: Interior view, looking southwest, 1964.

Figure 5: Interior view, looking southwest, 1964.

Palm Springs Tramway Valley Station
Name of Property

Riverside, California
County and State

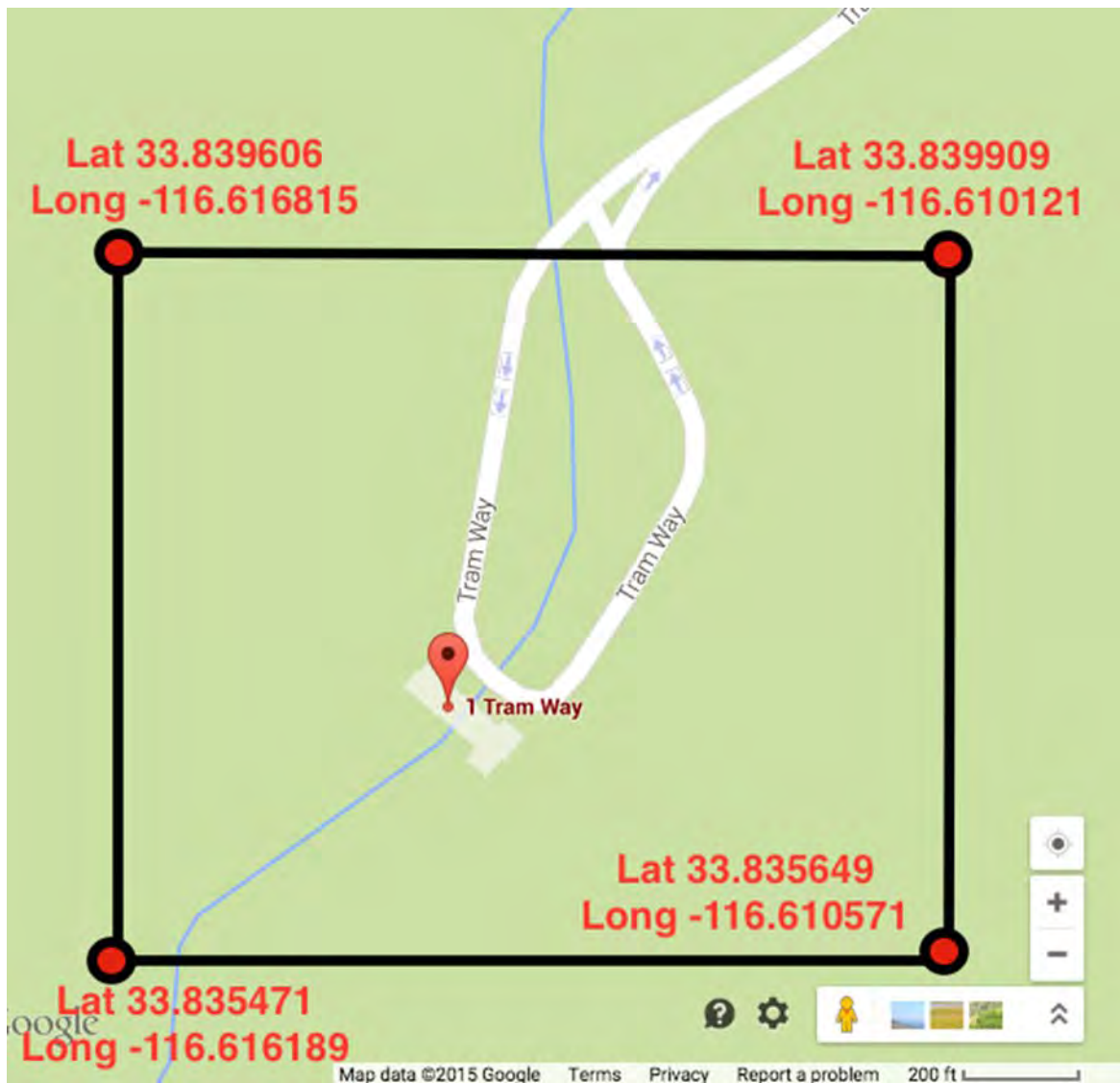
Location Map

Latitude: 33.839909 Longitude: -116.610121

Latitude: 33.835649 Longitude: -116.610571

Latitude: 33.835471 Longitude: -116.616189

Latitude: 33.839606 Longitude: -116.616815



Palm Springs Tramway Valley Station
Name of Property

Riverside, California
County and State

Sketch Map/Photo Key



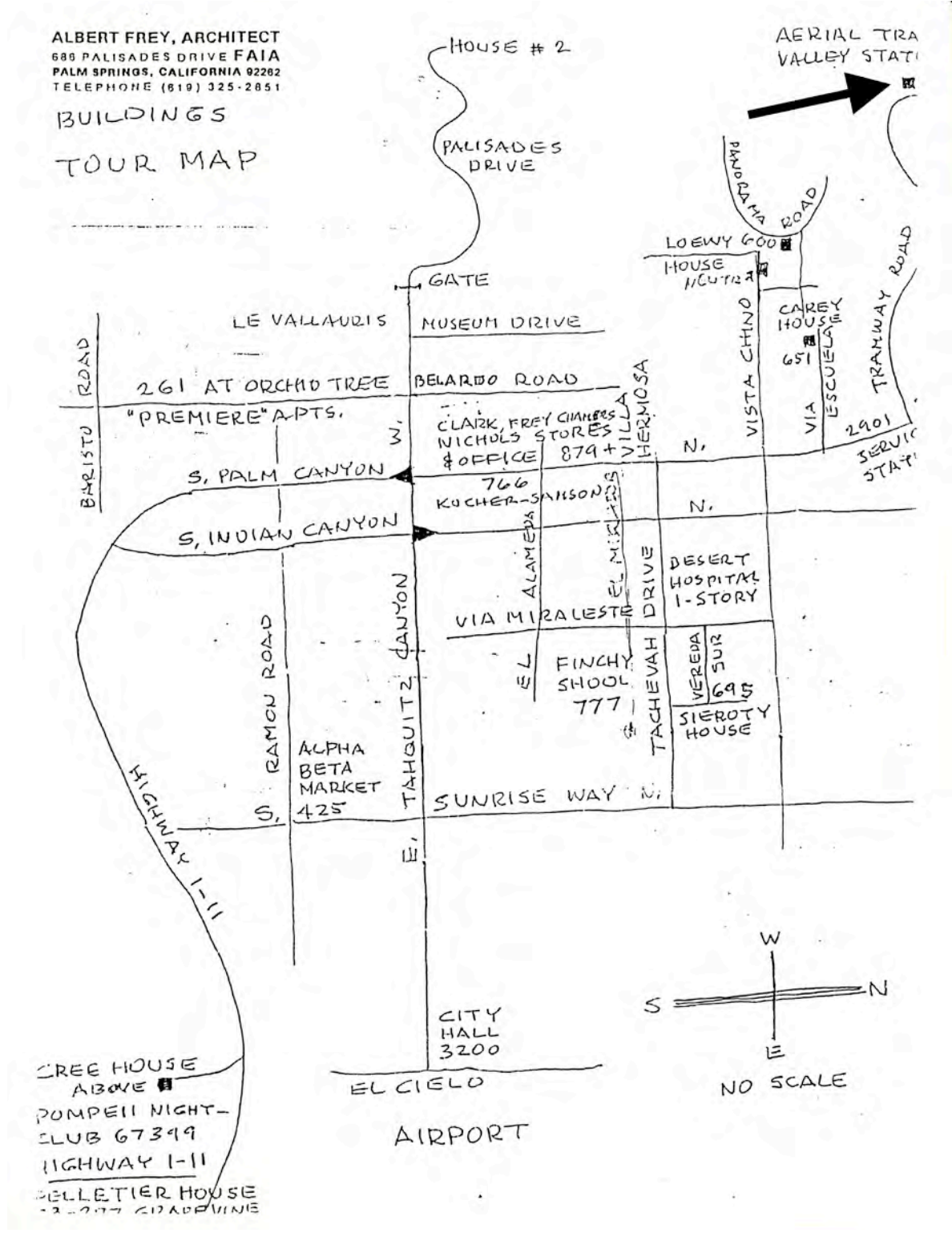
Paperwork Reduction Act Statement: This information is being collected for applications to the National Register of Historic Places to nominate properties for listing or determine eligibility for listing, to list properties, and to amend existing listings. Response to this request is required to obtain a benefit in accordance with the National Historic Preservation Act, as amended (16 U.S.C.460 et seq.).

Estimated Burden Statement: Public reporting burden for this form is estimated to average 100 hours per response including time for reviewing instructions, gathering and maintaining data, and completing and reviewing the form. Direct comments regarding this burden estimate or any aspect of this form to the Office of Planning and Performance Management, U.S. Dept. of the Interior, 1849 C. Street, NW, Washington, DC.

Palm Springs Tramway Valley Station
 Name of Property

Riverside, California
 County and State

Figure 1. Palm Springs sketch map by Albert Frey. Palm Springs Tramway Valley Station is indicated with arrow.



Palm Springs Tramway Valley Station
Name of Property

Riverside, California
County and State

Figure 2. Northeast elevation, looking southwest, 1964.



Copyright The J. Paul Getty Trust. The Getty Research Institute, Los Angeles. ID no. : gti_2004_r_10_b0036_1006_3655_29r. Digital images and files are provided for study purposes only. Copyright restrictions apply. For copyright information or higher resolution images visit: http://hdl.handle.net/10020/repro_perm.

Palm Springs Tramway Valley Station
Name of Property

Riverside, California
County and State

Figure 3. Southwest elevation, looking north, 1964.



Copyright The J. Paul Getty Trust. The Getty Research Institute, Los Angeles. ID no.: gri_2004_r_10_b0036_f006_3655_30. Digital images and files are provided for study purposes only. Copyright restrictions apply. For copyright information or higher resolution images visit: http://hdl.handle.net/10020/repro_perm.

Palm Springs Tramway Valley Station
Name of Property

Riverside, California
County and State

Figure 4. Interior view, looking southwest, 1964.



Copyright The J. Paul Getty Trust. The Getty Research Institute, Los Angeles. ID no.: gri_2004_r_10_b0036_f006_3655_35r. Digital images and files are provided for study purposes only. Copyright restrictions apply. For copyright information or higher resolution images visit: http://hdl.handle.net/10020/repro_perm.

Palm Springs Tramway Valley Station
Name of Property

Riverside, California
County and State

Figure 5. Interior view, looking southwest, 1964.



Copyright The J. Paul Getty Trust. The Getty Research Institute, Los Angeles. ID no.: gri_2004_r_10_b0036_f006_3655_34r. Digital images and files are provided for study purposes only. Copyright restrictions apply. For copyright information or higher resolution images visit: http://hdl.handle.net/10020/repro_perm.









PALM SPRINGS AERIAL TRAMWAY
VALLEY STATION
ELEVATION 2,643 FT

ENTRANCE









EXIT



RESTROOMS





UNITED STATES DEPARTMENT OF THE INTERIOR
NATIONAL PARK SERVICE

NATIONAL REGISTER OF HISTORIC PLACES
EVALUATION/RETURN SHEET

REQUESTED ACTION: NOMINATION

PROPERTY NAME: Palm Springs Tramway Valley Station

MULTIPLE NAME: Architecture of Albert Frey MPS

STATE & COUNTY: CALIFORNIA, Riverside

DATE RECEIVED: 8/14/15 DATE OF PENDING LIST: 9/09/15
DATE OF 16TH DAY: 9/24/15 DATE OF 45TH DAY: 9/29/15
DATE OF WEEKLY LIST:

REFERENCE NUMBER: 15000642

REASONS FOR REVIEW:

APPEAL: N DATA PROBLEM: N LANDSCAPE: N LESS THAN 50 YEARS: N
OTHER: N PDIL: N PERIOD: N PROGRAM UNAPPROVED: N
REQUEST: Y SAMPLE: N SLR DRAFT: N NATIONAL: N

COMMENT WAIVER: N

ACCEPT RETURN REJECT 9-28-2014 DATE

ABSTRACT/SUMMARY COMMENTS:

Meets Registration Requirements

RECOM./CRITERIA Accept C

REVIEWER J. Galbraith DISCIPLINE _____

TELEPHONE _____ DATE _____

DOCUMENTATION see attached comments Y/~~N~~ see attached SLR ~~Y~~/N

If a nomination is returned to the nominating authority, the nomination is no longer under consideration by the NPS.

**OFFICE OF HISTORIC PRESERVATION
DEPARTMENT OF PARKS AND RECREATION**

1725 23rd Street, Suite 100
SACRAMENTO, CA 95818-7100
(916) 445-7000 Fax: (916) 445-7053
calshpo@parks.ca.gov
www.ohp.parks.ca.gov



RECEIVED 2280

AUG 14 2015

Nat. Register of Historic Places
National Park Service

August 13, 2015

J. Paul Loether, Deputy Keeper and Chief
National Register and National Historic Landmark Programs
National Register of Historic Places
1201 Eye St. NW, 8th Fl.
Washington D.C. 20005

Subject: **The Architecture of Albert Frey MPS
Riverside County, California
National Register of Historic Places Nominations**

Dear Mr. Loether:

Enclosed please find **The Architecture of Albert Frey Multiple Property Submission** consisting of the Multiple Property Documentation Form and ten associated individual nominations to the National Register of Historic Places. On August 7 in Sacramento, California, the California State Historical Resources Commission unanimously approved the MPS and found ten individual properties eligible for the National Register of Historic Places under Criterion C at the local level of significance.

The enclosed eight disks contain the true and correct copy of the nominations for THE ARCHITECTURE OF ALBERT FREY MULTIPLE PROPERTY SUBMISSION. Disk 1 includes the Multiple Property Documentation Form, correspondence, and ten associated individual nominations for Carey House, Fire Station #1, Frey House II, Kocher-Samson Building, Loewy House, North Shore Yacht Club, Palm Springs City Hall, Palm Springs Tramway Valley Station, Sieroty House, and Tramway Gas Station to the National Register of Historic Places. Disks 2 through 8 contain photographs in this same order.

The resources are eligible under Criterion C because they embody the distinctive characteristics of residential, commercial, civic, or religious architecture associated with architect Albert Frey. Frey's architecture helped define desert modernism in the Coachella Valley. Desert modernism is the adaptation of modern architectural concepts to the climatic extremes of the Coachella Valley while embracing the area's unique natural setting of mountains and open vistas. The geographical area of the MPS is Riverside County, California.

The first ten properties nominated under this MPS are as follows, in alphabetical order. Period of significance is the date of construction, indicated in parentheses.

- Carey House: 651 West Via Escuela, Palm Springs (1956)
- Fire Station #1: 227 North Indian Avenue, Palm Springs (1955)
- Frey House II: 686 Palisades Drive, Palm Springs (1964)
- Kocher-Samson Building: 766 North Palm Canyon Drive, Palm Springs (1934)
- Loewy House: 600 Panorama Road, Palm Springs (1946)

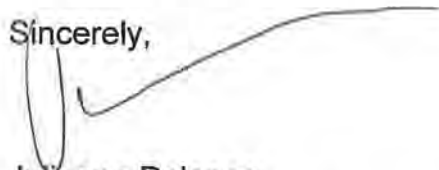
- North Shore Yacht Club: 99-155 Sea View Drive, Mecca (1958)
- Palm Springs City Hall: 3200 East Tahquitz Way, Palm Springs (1952-1956)
- Palm Springs Tramway Valley Station: 1 Tram Way, Palm Springs (1963)
- Sieroty House: 695 East Vereda Sur, Palm Springs (1941)
- Tramway Gas Station: 2901 North Palm Canyon Drive, Palm Springs (1965)

The MPS, including the MPDF and ten associated properties, is nominated on behalf of a group of private individuals. In its role as representative of the City of Palm Springs, a Certified Local Government, the Historic Site Preservation Board did not comment on the nomination.

Eleven letters of support were received, including a letter from the City of Palm Springs in support of the three city-owned properties. A letter of objection is on file from Mount San Jacinto Winter Park Authority, owner of Palm Springs Tramway Valley Station and governing body of Palm Springs Aerial Tramway. The Authority, a public agency and public corporation of the State of California, was created by the Mount San Jacinto Winter Park Authority Act Ch.1040 of the Statutes of 1945, as amended by Ch.70 of the Statutes of 1947 and Ch.1004 of the Statutes of 1951, of the State of California.

If you have any questions regarding this nomination, please contact Amy Crain of my staff at (916) 445-7009.

Sincerely,



Julianne Polanco
State Historic Preservation Officer

Enclosure