




UNITED STATES DEPARTMENT OF THE INTERIOR
NATIONAL PARK SERVICE

**NATIONAL REGISTER OF HISTORIC PLACES
PROPERTY PHOTOGRAPH FORM**

(Type all entries - attach to or enclose with photograph)



1. NAME		
COMMON	AND/OR HISTORIC	NUMERIC CODE (Assigned by NPS)
	Harris, Sen. William A., House	

2. LOCATION		
STATE	COUNTY	TOWN
Kansas	Leavenworth	Linwood

STREET AND NUMBER
One-fourth mile west of Linwood on K-32
(SE 1/4, Sec. 14, T 12 S, R 21 E)

3. PHOTO REFERENCE		
PHOTO CREDIT	DATE	NEGATIVE FILED AT
Kansas State Historical Society Staff	April 23, 1974	Historic Sites Survey, Kansas State Historical Society

4. IDENTIFICATION
DESCRIBE VIEW, DIRECTION, ETC.


View of the Harris house from the southwest showing the south side and the west end.

#1 of 4
PROPERTY OF THE NATIONAL REGISTER



**NATIONAL REGISTER OF HISTORIC PLACES
PROPERTY PHOTOGRAPH FORM**

(Type all entries - attach to or enclose with photograph)



1. NAME		
COMMON	AND/OR HISTORIC	NUMERIC CODE (Assigned by NPS)
	Harris, Sen. William A., House	

2. LOCATION		
STATE	COUNTY	TOWN
Kansas	Leavenworth	Linwood

STREET AND NUMBER
One-fourth mile west of Linwood on K-32
(SE 1/4, Sec. 14, T 12 S, R 21 E)

3. PHOTO REFERENCE		
PHOTO CREDIT	DATE	NEGATIVE FILED AT
Kansas State Historical Society Staff	April 23, 1974	Historic Sites Survey, Kansas State Historical Society

4. IDENTIFICATION
DESCRIBE VIEW, DIRECTION, ETC.

View of the Harris house from the southeast showing the east front and south side.

#2 of 4


PROPERTY OF THE NATIONAL REGISTER



UNITED STATES DEPARTMENT OF THE INTERIOR
NATIONAL PARK SERVICE

NATIONAL REGISTER OF HISTORIC PLACES
PROPERTY PHOTOGRAPH FORM

(Type all entries - attach to or enclose with photograph)



1. NAME		
COMMON	AND/OR HISTORIC	NUMERIC CODE (Assigned by NPS)
	Harris, Sen. William A., House	

2. LOCATION		
STATE	COUNTY	TOWN
Kansas	Leavenworth	Linwood

STREET AND NUMBER

One-fourth mile west of Linwood on K-32
(SE 1/4, Sec. 14, T 12 S, R 21 E)

3. PHOTO REFERENCE		
PHOTO CREDIT	DATE	NEGATIVE FILED AT
Kansas State Historical Society Staff	April 23, 1974	Historic Sites Survey, Kansas State Historical Society

4. IDENTIFICATION

DESCRIBE VIEW, DIRECTION, ETC.

View of the Harris house and nearby barns and outbuildings from the west-southwest.

#3 of 4


PROPERTY OF THE NATIONAL REGISTER



UNITED STATES DEPARTMENT OF THE INTERIOR
NATIONAL PARK SERVICE

NATIONAL REGISTER OF HISTORIC PLACES
PROPERTY PHOTOGRAPH FORM

(Type all entries - attach to or enclose with photograph)



1. NAME

COMMON

AND/OR HISTORIC

NUMERIC CODE (Assigned by NPS)

Harris, Sen. William A.,
House

NATIONAL REGISTER
NOV 5 1974

2. LOCATION

STATE

COUNTY

TOWN

Kansas

Leavenworth

Linwood

STREET AND NUMBER

One-fourth mile west of Linwood on K-32
(SE 1/4, Sec. 14, T 12 S, R 21 E)

3. PHOTO REFERENCE

PHOTO CREDIT

DATE

NEGATIVE FILED AT

Kansas State Historical
Society Staff

April 23, 1974

Historic Sites Survey, Kansas
State Historical Society

4. IDENTIFICATION

DESCRIBE VIEW, DIRECTION, ETC.

View of the Harris house from the northwest showing the north side and west end.
The two additions appear in this photograph.

#4 of 4

PROPERTY OF THE NATIONAL REGISTER