



#4 Daniel Simpson House; View towards the Northeast


FORM 10-301 A
(6/72)

UNITED STATES DEPARTMENT OF THE INTERIOR
NATIONAL PARK SERVICE
NATIONAL REGISTER OF HISTORIC PLACES
PROPERTY PHOTOGRAPH FORM

(Type all entries - attach to or enclose with photograph)

1. NAME COMMON		AND/OR HISTORIC	NUMERIC CODE (Assigned by NPS)
York		Agamenticus; Bristol; Gorgeana; York	23/031 JUL 16 1973
2. LOCATION STATE		COUNTY	TOWN
Maine		York	York
STREET AND NUMBER			
Route 1-A Turn Off			
3. PHOTO REFERENCE PHOTO CREDIT		DATE	NEGATIVE FILED AT
Richard D. Kelly		May 30, 1973	Maine Historic Preservation Commission
4. IDENTIFICATION DESCRIBE VIEW, DIRECTION, ETC.			

Photo #4: Daniel Simpson House; view towards the Northeast.



GPO 932-009

May 30, 1973 R. D. Kelly



UNITED STATES DEPARTMENT OF THE INTERIOR
NATIONAL PARK SERVICE

NATIONAL REGISTER OF HISTORIC PLACES
PROPERTY PHOTOGRAPH FORM

(Type all entries - attach to or enclose with photograph)

1. NAME

COMMON

York

AND/OR HISTORIC

Agamenticus; Bristol;
Gorgeana; York

NUMERIC CODE. (Assigned by NPS)

23/031

JUL 16 1973

2. LOCATION

STATE

Maine

COUNTY

York

TOWN

York

STREET AND NUMBER

York Street

3. PHOTO REFERENCE

PHOTO CREDIT

Richard D. Kelly

DATE

May 30, 1973

NEGATIVE FILED AT

Maine Historic Preservation
Commission

4. IDENTIFICATION

DESCRIBE VIEW, DIRECTION, ETC.

Photo #10: Abraham Preble House, York, Maine. View towards the Northeast.





#12 First Parish Church Parsonage - York, Maine
View towards the Northeast

FORM 10-301 A
(6/72)

UNITED STATES DEPARTMENT OF THE INTERIOR
NATIONAL PARK SERVICE
NATIONAL REGISTER OF HISTORIC PLACES
PROPERTY PHOTOGRAPH FORM

(Type all entries - attach to or enclose with photograph)

1. NAME COMMON		AND/OR HISTORIC	NUMERIC CODE (Assigned by NPS)
York		Agamenticus; Bristol; Gorgeana; York	23/031
2. LOCATION STATE		COUNTY	TOWN
Maine		York	York
STREET AND NUMBER			
York Street			
3. PHOTO REFERENCE PHOTO CREDIT		DATE	NEGATIVE FILED AT
Richard D. Kelly		May 30, 1973	Maine Historic Preservation Commission
4. IDENTIFICATION DESCRIBE VIEW, DIRECTION, ETC.			




Photo #12: First Parish Church Parsonage, York, Maine. View towards the Northeast.

GPO. 932-009

May 30, 1973 R. D. Kelly



13 First Parish Church, York, Maine
View towards the Northeast

FORM 10-801 A
(6/72)

UNITED STATES DEPARTMENT OF THE INTERIOR
NATIONAL PARK SERVICE
NATIONAL REGISTER OF HISTORIC PLACES
PROPERTY PHOTOGRAPH FORM
(Type all entries - attach to or enclose with photograph)

1. NAME		
COMMON	AND/OR HISTORIC	NUMERIC CODE (Assigned by NPS)
York	Agamenticus; Bristol; Gorgeana; York	23/031
2. LOCATION		
STATE	COUNTY	TOWN
Maine	York	York
STREET AND NUMBER		
York Street		
3. PHOTO REFERENCE		
PHOTO CREDIT	DATE	NEGATIVE FILED AT
Richard D. Kelly	May 30, 1973	Maine Historic Preservation Commission
4. IDENTIFICATION		
DESCRIBE VIEW, DIRECTION, ETC.		

Photo #13: First Parish Church, York, Maine. View towards the Northeast.



GPO 932-009

May 30, 1973 R. D. Kelly



#16 Benjamin Stone Tavern, York, Maine
View towards the North

FORM 10-301 A
(6/72)

UNITED STATES DEPARTMENT OF THE INTERIOR
NATIONAL PARK SERVICE
NATIONAL REGISTER OF HISTORIC PLACES
PROPERTY PHOTOGRAPH FORM
(Type all entries - attach to or enclose with photograph)

1. NAME		
COMMON	AND/OR HISTORIC	NUMERIC CODE (Assigned by NPS)
York	Agamenticus; Bristol; Gorgeana; York	23/031
2. LOCATION		
STATE	COUNTY	TOWN
Maine	York	York
STREET AND NUMBER		
York Street		
3. PHOTO REFERENCE		
PHOTO CREDIT	DATE	NEGATIVE FILED AT
Richard D. Kelly	May 30, 1973	Maine Historic Preservation Commission
4. IDENTIFICATION		
DESCRIBE VIEW, DIRECTION, ETC.		

Photo #16: Benjamin Stone Tavern, York, Maine. View towards the North.



GPO 932-009

May 30, 1973 R.D. Kelly



1200 W. ...

ENTRANCE →

#20 John Kingsbury House; view towards the Northeast


FORM 10-301 A
(6/72)

UNITED STATES DEPARTMENT OF THE INTERIOR
NATIONAL PARK SERVICE
NATIONAL REGISTER OF HISTORIC PLACES
PROPERTY PHOTOGRAPH FORM

(Type all entries - attach to or enclose with photograph)

1. NAME COMMON		AND/OR HISTORIC	NUMERIC CODE (Assigned by NPS)
York		Agamenticus; Bristol; Gorgeana; York	23/031
2. LOCATION STATE		COUNTY	TOWN
Maine		York	York
STREET AND NUMBER			
York Street			
3. PHOTO REFERENCE PHOTO CREDIT		DATE	NEGATIVE FILED AT
Richard D. Kelly		May 30, 1973	Maine Historic Preservation Commission
4. IDENTIFICATION DESCRIBE VIEW, DIRECTION, ETC.			

Photo #20: John Kingsbury House; view towards the Northeast.



GPO 932-009

May 30, 1973 R.D. Kelly



21 Old Gaol - York, Maine
View towards the South

FORM 10-301 A
(6/72)

UNITED STATES DEPARTMENT OF THE INTERIOR
NATIONAL PARK SERVICE
NATIONAL REGISTER OF HISTORIC PLACES
PROPERTY PHOTOGRAPH FORM
(Type all entries - attach to or enclose with photograph)

1. NAME		
COMMON	AND/OR HISTORIC	NUMERIC CODE (Assigned by NPS)
York	Agamenticus; Bristol; Gorgeana; York	23/031
2. LOCATION		
STATE	COUNTY	TOWN
Maine	York	York
STREET AND NUMBER		
York Street		
3. PHOTO REFERENCE		
PHOTO CREDIT	DATE	NEGATIVE FILED AT
Richard D. Kelly	May 30, 1973	Maine Historic Preservation Commission
4. IDENTIFICATION		
DESCRIBE VIEW, DIRECTION, ETC.		

Photo #21: Old Gaol, York, Maine. View towards the South.



GPO. 932-009

May 30, 1973 R. D. Kelly



22 Emerson - Wilcox Tavern - York, Maine
View towards the Northwest

FORM 10-301 A
(6/72)

UNITED STATES DEPARTMENT OF THE INTERIOR
NATIONAL PARK SERVICE
NATIONAL REGISTER OF HISTORIC PLACES
PROPERTY PHOTOGRAPH FORM

(Type all entries - attach to or enclose with photograph)

1. NAME		
COMMON	AND/OR HISTORIC	NUMERIC CODE (Assigned by NPS)
York	Agamenticus; Bristol; Gorgeana; York	23/031
2. LOCATION		
STATE	COUNTY	TOWN
Maine	York	York
STREET AND NUMBER		
York Street		
3. PHOTO REFERENCE		
PHOTO CREDIT	DATE	NEGATIVE FILED AT
Richard D. Kelly	May 30, 1973	Maine Historic Commission
4. IDENTIFICATION		
DESCRIBE VIEW, DIRECTION, ETC.		

RECEIVED
JUN 22 1973
NATIONAL
REGISTER
OF HISTORIC PLACES

JUL 16 1973

Photo #22: Emerson-Wilcox Tavern, York, Maine. View towards the Northwest.

GPO 932-009

May 30, 1973 R.D. Kelly



23. Old Burying Ground - York Maine
View towards the South

FORM 10-301 A
(6/72)

UNITED STATES DEPARTMENT OF THE INTERIOR
NATIONAL PARK SERVICE

NATIONAL REGISTER OF HISTORIC PLACES
PROPERTY PHOTOGRAPH FORM

(Type all entries - attach to or enclose with photograph)

1. NAME		
COMMON	AND/OR HISTORIC	NUMERIC CODE (Assigned by NPS)
York	Agamenticus; Bristol; Gorgeana; York	23/031
2. LOCATION		
STATE	COUNTY	TOWN
Maine	York	York
STREET AND NUMBER		
Intersection of Main Street and Lindsay Road		
3. PHOTO REFERENCE		
PHOTO CREDIT	DATE	NEGATIVE FILED AT
Richard D. Kelly	May 30, 1973	Maine Historic Preservation Commission
4. IDENTIFICATION		
DESCRIBE VIEW, DIRECTION, ETC.		

Photo #23: Old Burying Ground, York, Maine. View towards the South.



GPO. 932-009

May 30, 1973

R.D. Kelly



OPEN

24 Jefferds Tavern - York, Maine
View towards the West

FORM 10-301 A
(6/72)

UNITED STATES DEPARTMENT OF THE INTERIOR
NATIONAL PARK SERVICE
NATIONAL REGISTER OF HISTORIC PLACES
PROPERTY PHOTOGRAPH FORM
(Type all entries - attach to or enclose with photograph)

1. NAME		
COMMON	AND/OR HISTORIC	NUMERIC CODE (Assigned by NPS)
York	Agamenticus; Bristol; Gorgeana; York	23/031
2. LOCATION		
STATE	COUNTY	TOWN
Maine	York	York
STREET AND NUMBER		
Lindsay Road and York Street		
3. PHOTO REFERENCE		
PHOTO CREDIT	DATE	NEGATIVE FILED AT
Richard D. Kelly	May 30, 1973	Maine Historic Preservation Commission
4. IDENTIFICATION		
DESCRIBE VIEW, DIRECTION, ETC.		

Photo #24: Jefferds Tavern, York, Maine. View towards the West.



GPO: 932-009

May 30, 1973 R. D. Kelly



#25 Old Schoolhouse; view towards the Southwest

FORM 10-301 A
(6/72)

UNITED STATES DEPARTMENT OF THE INTERIOR
NATIONAL PARK SERVICE
NATIONAL REGISTER OF HISTORIC PLACES
PROPERTY PHOTOGRAPH FORM

(Type all entries - attach to or enclose with photograph)


1. NAME COMMON		AND/OR HISTORIC	NUMERIC CODE (Assigned by NPS)
York		Agamenticus; Bristol; Gorgeana; York	23/031
2. LOCATION STATE		COUNTY	TOWN
Maine		York	York
STREET AND NUMBER			

Lindsay Road

3. PHOTO REFERENCE PHOTO CREDIT		DATE	NEGATIVE FILED AT
Richard D. Kelly		May 30, 1973	Maine Historic Preservation Commission

4. IDENTIFICATION
DESCRIBE VIEW, DIRECTION, ETC.

Photo #25: Old Schoolhouse; view towards the Southwest.



GPO 932-009

May 30, 1973 R. D. Kelly



1227
SALTBOX
ANTIQUES

12

26 Eastman House; view towards the Southeast

FORM 10-301 A
(6/72)

UNITED STATES DEPARTMENT OF THE INTERIOR
NATIONAL PARK SERVICE
NATIONAL REGISTER OF HISTORIC PLACES
PROPERTY PHOTOGRAPH FORM

(Type all entries - attach to or enclose with photograph)

1. NAME COMMON		AND/OR HISTORIC	NUMERIC CODE (Assigned by NPS)
York		Agamenticus; Bristol; Gorgeana; York	23/031
2. LOCATION			
STATE	COUNTY	TOWN	
Maine	York	York	
STREET AND NUMBER			
Lindsay Road			
3. PHOTO REFERENCE PHOTO CREDIT		DATE	NEGATIVE FILED AT
Richard D. Kelly		May 30, 1973	Maine Historic Preservation Commission
4. IDENTIFICATION DESCRIBE VIEW, DIRECTION, ETC.			

Photo #26: Eastman House; view towards the Southeast.



GPO. 932-009

May 30, 1973 R.D. Kelly



29 Gen. Jeremiah McIntire House - York, Maine
View towards the North

FORM 10-301 A
(6/72)

UNITED STATES DEPARTMENT OF THE INTERIOR
NATIONAL PARK SERVICE
NATIONAL REGISTER OF HISTORIC PLACES
PROPERTY PHOTOGRAPH FORM
(Type all entries - attach to or enclose with photograph)

1. NAME COMMON		AND/OR HISTORIC	NUMERIC CODE (Assigned by NPS)
York		Agamenticus; Bristol; Gorgeana; York	23/031 JUL 16 1973
2. LOCATION			
STATE	COUNTY	TOWN	
Maine	York	York	
STREET AND NUMBER			
Indian Trail			
3. PHOTO REFERENCE			
PHOTO CREDIT	DATE	NEGATIVE FILED	
Richard D. Kelly	May 30, 1973	Maine Historical Reservation Commission	
4. IDENTIFICATION			
DESCRIBE VIEW, DIRECTION, ETC.			

Photo #29: Gen. Jeremiah McIntire House, York, Maine. View towards the North.

GPO 932-009

May 30, 1973

R. D. Kelly



32 Matthew Lindsay Tavern - York, Maine
View towards the Southeast


FORM 10-301 A
(6/72)

UNITED STATES DEPARTMENT OF THE INTERIOR
NATIONAL PARK SERVICE
NATIONAL REGISTER OF HISTORIC PLACES
PROPERTY PHOTOGRAPH FORM

(Type all entries - attach to or enclose with photograph)

1. NAME		
COMMON	AND/OR HISTORIC	NUMERIC CODE (Assigned by NPS)
York	Agamenticus; Bristol; Gorgeana; York	23/031
2. LOCATION		
STATE	COUNTY	TOWN
Maine	York	York
STREET AND NUMBER		
Lindsay Road		
3. PHOTO REFERENCE		
PHOTO CREDIT	DATE	NEGATIVE FILED AT
Richard D. Kelly	May 30, 1973	Maine Historic Preservation Commission
4. IDENTIFICATION		
DESCRIBE VIEW, DIRECTION, ETC.		

Photo #32: Matthew Lindsay Tavern, York, Maine. View towards the Southeast.



May 30, 1973 R. D. Kelly



#33 Samuel Lindsay House - York Maine
View towards the South

FORM 10-301 A
(6/72)

UNITED STATES DEPARTMENT OF THE INTERIOR
NATIONAL PARK SERVICE

NATIONAL REGISTER OF HISTORIC PLACES
PROPERTY PHOTOGRAPH FORM

(Type all entries - attach to or enclose with photograph)

1. NAME		
COMMON	AND/OR HISTORIC	NUMERIC CODE (Assigned by NPS)
York	Agamenticus; Bristol; Gorgeana; York	23/031
2. LOCATION		
STATE	COUNTY	TOWN
Maine	York	York
STREET AND NUMBER		
Lindsay Road		
3. PHOTO REFERENCE		
PHOTO CREDIT	DATE	NEGATIVE FILED AT
Richard D. Kelly	May 30, 1973	Maine Historic Preservation Commission
4. IDENTIFICATION		

Photo #33: Samuel Lindsay House, York, Maine. View towards the South



JUL 16 1973



G. A. MARSHALL'S
OLD LINE STORE Est. 1867
GROCERIES · COAL · WOOD

34 George Marshall Store; view towards the South

FORM 10-301 A
(6/72)

UNITED STATES DEPARTMENT OF THE INTERIOR
NATIONAL PARK SERVICE
NATIONAL REGISTER OF HISTORIC PLACES
PROPERTY PHOTOGRAPH FORM

(Type all entries - attach to or enclose with photograph)

1. NAME		
COMMON	AND/OR HISTORIC	NUMERIC CODE (Assigned by NPS)
York	Agamenticus; Bristol; Gorgeana; York	23/031
2. LOCATION		
STATE	COUNTY	TOWN
Maine	York	York
STREET AND NUMBER		
Lindsay Road		
3. PHOTO REFERENCE		
PHOTO CREDIT	DATE	NEGATIVE FILED AT
Richard D. Kelly	May 30, 1973	Maine Historic Preservation Commission
4. IDENTIFICATION		
DESCRIBE VIEW, DIRECTION, ETC.		

Photo #34: George Marshall Store; view towards the South.



GPO. 932-009

May 30, 1973

R. D. Kelly



#35 John Hancock Warehouse;
View towards the East

FORM 10-301 A
(6/72)


UNITED STATES DEPARTMENT OF THE INTERIOR
NATIONAL PARK SERVICE

NATIONAL REGISTER OF HISTORIC PLACES
PROPERTY PHOTOGRAPH FORM

(Type all entries - attach to or enclose with photograph)

1. NAME		
COMMON	AND/OR HISTORIC	NUMERIC CODE (Assigned by NPS)
York	Agamenticus; Bristol; Gorgeana; York	23/031
2. LOCATION		
STATE	COUNTY	TOWN
Maine	York	York
STREET AND NUMBER		
Lindsay Road		
3. PHOTO REFERENCE		
PHOTO CREDIT	DATE	NEGATIVE FILED AT
Richard D. Kelly	May 30, 1973	Maine Historic Preservation Commission
4. IDENTIFICATION		
DESCRIBE VIEW, DIRECTION, ETC.		

Photo #35: John Hancock Warehouse; view towards the East.



GPO. 932-009

STER

15



38. Elizabeth Perkins House - York, Maine
View towards the Northwest

FORM 10-301 A
(6/72)

UNITED STATES DEPARTMENT OF THE INTERIOR
NATIONAL PARK SERVICE
NATIONAL REGISTER OF HISTORIC PLACES
PROPERTY PHOTOGRAPH FORM
(Type all entries - attach to or enclose with photograph)

1. NAME COMMON		AND/OR HISTORIC	NUMERIC CODE (Assigned by NPS)
York		Agamenticus; Bristol; Gorgeana; York	23/031
2. LOCATION STATE		COUNTY	TOWN
Maine		York	York
STREET AND NUMBER South Side Road			
3. PHOTO REFERENCE PHOTO CREDIT		DATE	NEGATIVE FILED AT
Richard D. Kelly		May 30, 1973	Maine Historic Preservation Commission
4. IDENTIFICATION DESCRIBE VIEW, DIRECTION, ETC.			

Photo #38: Elizabeth Perkins House, York, Maine. View towards the Northwest.



GPO 932-009

May 30, 1973

R.D. Kelly



39 Elder Joseph Holt House - York, Maine
View towards the North

FORM 10-301 A
(6/72)

UNITED STATES DEPARTMENT OF THE INTERIOR
NATIONAL PARK SERVICE
NATIONAL REGISTER OF HISTORIC PLACES
PROPERTY PHOTOGRAPH FORM

(Type all entries - attach to or enclose with photograph)

1. NAME COMMON		AND/OR HISTORIC	NUMERIC CODE (Assigned by NPS)
York		Agamenticus; Bristol; Gorgeana; York	23/031
2. LOCATION			
STATE	COUNTY	TOWN	
Maine	York	York	
STREET AND NUMBER			
Seabury Road			
3. PHOTO REFERENCE			
PHOTO CREDIT	DATE	NEGATIVE FILED AT	
Richard D. Kelly	May 30, 1973	Maine Historic Preservation Commission	
4. IDENTIFICATION			
DESCRIBE VIEW, DIRECTION, ETC.			

Photo #39: Elder Joseph Holt House, York, Maine. View towards the North



GPO. 932-009

May 30, 1973 R.D. Kelly




#40 Old Southside Cemetery - York, Maine
View towards the Northeast

FORM 10-301 A
(6/72)

UNITED STATES DEPARTMENT OF THE INTERIOR
NATIONAL PARK SERVICE
NATIONAL REGISTER OF HISTORIC PLACES
PROPERTY PHOTOGRAPH FORM
(Type all entries - attach to or enclose with photograph)

1. NAME COMMON		AND/OR HISTORIC	NUMERIC CODE (Assigned by NPS)
York		Agamenticus; Bristol; Gorgeana; York	23/031
2. LOCATION STATE		COUNTY	TOWN
Maine		York	York
STREET AND NUMBER			
South Side Road			
3. PHOTO REFERENCE PHOTO CREDIT		DATE	NEGATIVE FILED AT
Richard D. Kelly		May 30, 1973	Maine Historic Preservation Commission
4. IDENTIFICATION DESCRIBE VIEW, DIRECTION, ETC.			

Photo #40: Old Southside Cemetery, York, Maine. View towards the Northeast.



May 30, 1973

R.D. Kelly



#41 Lasdell-Elmore House
View towards the East

FORM 10-301 A
(6/72)

UNITED STATES DEPARTMENT OF THE INTERIOR
NATIONAL PARK SERVICE

NATIONAL REGISTER OF HISTORIC PLACES
PROPERTY PHOTOGRAPH FORM

(Type all entries - attach to or enclose with photograph)

1. NAME COMMON		AND/OR HISTORIC	NUMERIC CODE (Assigned by NPS)
York		Agamenticus; Bristol; Gorgeana; York	23/031
2. LOCATION			
STATE	COUNTY	TOWN	
Maine	York	York	
STREET AND NUMBER			
3. PHOTO REFERENCE PHOTO CREDIT			NEGATIVE FILED AT
Richard D. Kelly			Maine Historic Preservation Commission
4. IDENTIFICATION DESCRIBE VIEW, DIRECTION, ETC.			

Photo #41: Lasdell-Elmore House. View towards the East.



GPO. 932-009

May 30, 1973

R. D. Kelly



#44 Job Wells House; view towards the North

FORM 10-301 A
(6/72)

UNITED STATES DEPARTMENT OF THE INTERIOR
NATIONAL PARK SERVICE
NATIONAL REGISTER OF HISTORIC PLACES
PROPERTY PHOTOGRAPH FORM

(Type all entries - attach to or enclose with photograph)

1. NAME		
COMMON	AND/OR HISTORIC	NUMERIC CODE (Assigned by NPS)
York	Agamenticus; Bristol; Gorgeana; York	23/031
2. LOCATION		
STATE	COUNTY	TOWN
Maine	York	York
STREET AND NUMBER		
York Street		
3. PHOTO REFERENCE		
PHOTO CREDIT	DATE	NEGATIVE FILED AT
Richard D. Kelly	May 30, 1973	Maine Historic Preservation Commission
4. IDENTIFICATION		
DESCRIBE VIEW, DIRECTION, ETC.		

Photo #44: Job Wells House; view towards the North.



GPO. 932-009

May 30, 1973 R. D. Kelly



#49 Sea Urchin Bathhouses; view towards the Northeast

FORM 10-301 A
(6/72)

UNITED STATES DEPARTMENT OF THE INTERIOR
NATIONAL PARK SERVICE
NATIONAL REGISTER OF HISTORIC PLACES
PROPERTY PHOTOGRAPH FORM

(Type all entries - attach to or enclose with photograph)

1. NAME COMMON		AND/OR HISTORIC	NUMERIC CODE (Assigned by NPS)
York		Agamenticus; Bristol; Gorgeana; York	23/031
2. LOCATION STATE		COUNTY	TOWN
Maine		York	York
STREET AND NUMBER			
3. PHOTO REFERENCE PHOTO CREDIT			
Richard D. Kelly		DATE	NEGATIVE FILED AT
		May 30, 1973	Maine Historic Preservation Commission
4. IDENTIFICATION DESCRIBE VIEW, DIRECTION, ETC.			

Photo #49: Sea Urchin Bathhouses; view towards the Northeast.



GPO. 932-009

May 30, 1973 R. D. Kelly



College Inn
FINE FOOD AND BEVERAGES

OPEN
THE CELLAR

#50 Hillcroft (Colligan) Inn; view towards the Northwest

FORM 10-301 A
(6/72)

UNITED STATES DEPARTMENT OF THE INTERIOR
NATIONAL PARK SERVICE
NATIONAL REGISTER OF HISTORIC PLACES
PROPERTY PHOTOGRAPH FORM

(Type all entries - attach to or enclose with photograph)

1. NAME		
COMMON	AND/OR HISTORIC	NUMERIC CODE (Assigned by NPS)
York	Agamenticus; Bristol; Gorgeana; York	23/031
2. LOCATION		
STATE	COUNTY	TOWN
Maine	York	York
STREET AND NUMBER		
York Street		
3. PHOTO REFERENCE		
PHOTO CREDIT	DATE	NEGATIVE FILED AT
Richard D. Kelly	May 30, 1973	Maine Historic Preservation Commission
4. IDENTIFICATION		
DESCRIBE VIEW, DIRECTION, ETC.		

Photo #50: Hillcroft (Colligan) Inn; view towards the Northwest.



GPO. 932-009

May 30, 1973 R.D. Kelly



UNITED STATES DEPARTMENT OF THE INTERIOR
NATIONAL PARK SERVICE

**NATIONAL REGISTER OF HISTORIC PLACES
PROPERTY PHOTOGRAPH FORM**

(Type all entries - attach to or enclose with photograph)

1. NAME		
COMMON	AND/OR HISTORIC	NUMERIC CODE <i>(Assigned by NPS)</i>
York	Agamenticus; Bristol; Gorgeana; York	23/031
2. LOCATION		
STATE	COUNTY	TOWN
Maine	York	York
STREET AND NUMBER		
York Street		
3. PHOTO REFERENCE		
PHOTO CREDIT	DATE	NEGATIVE FILED AT
Richard D. Kelly	May 30, 1973	Maine Historic Preservation Commission
4. IDENTIFICATION		
DESCRIBE VIEW, DIRECTION, ETC.		

Photo #53: Episcopal Stone Church; view towards the West.





57 View of York, Maine showing the First Parish Church (#13) and the York Town Hall (#15)

FORM 10-301 A
(6/72)

UNITED STATES DEPARTMENT OF THE INTERIOR
NATIONAL PARK SERVICE
NATIONAL REGISTER OF HISTORIC PLACES
PROPERTY PHOTOGRAPH FORM

(Type all entries - attach to or enclose with photograph)

1. NAME		
COMMON	AND/OR HISTORIC	NUMERIC CODE (Assigned by NPS)
York	Agamenticus; Bristol; Gorgeana; York	23/031
2. LOCATION		
STATE	COUNTY	TOWN
Maine	York	York
STREET AND NUMBER		
York Street		
3. PHOTO REFERENCE		
PHOTO CREDIT	DATE	NEGATIVE FILED AT
Richard D. Kelly	May 30, 1973	Maine Historic Preservation Commission
4. IDENTIFICATION		
DESCRIBE VIEW, DIRECTION, ETC.		

Photo #57: View of York, Maine showing the First Parish Church (#13) and the York Town Hall (#15). View towards the Northwest.

GPO 932-009

May 30, 1973

R.D. Kelly



58 View of York Harbor towards the Northeast

FORM 10-301 A
(6/72)

UNITED STATES DEPARTMENT OF THE INTERIOR
NATIONAL PARK SERVICE
**NATIONAL REGISTER OF HISTORIC PLACES
PROPERTY PHOTOGRAPH FORM**

(Type all entries - attach to or enclose with photograph)

1. NAME		NUMERIC CODE (Assigned by NPS)
COMMON	AND/OR HISTORIC	
York	Agamenticus; Bristol; Gorgeana; York	23/031 JUL 16 1973
2. LOCATION		
STATE	COUNTY	TOWN
Maine	York	York
STREET AND NUMBER		
3. PHOTO REFERENCE		
PHOTO CREDIT	DATE	NEGATIVE FILED AT
Richard D. Kelly	May 30, 1973	Maine Historic Preservation Commission
4. IDENTIFICATION		

DESCRIBE VIEW, DIRECTION, ETC.

Photo #58: View of York Harbor towards the Northeast.



May 30, 1973 R. D. Kelly



1917

1917

1917

1917



YORK HISTORIC DISTRICT (ADD'L DOCUMENTATION); YORK CO., ME 10FA



YORK HISTORIC DISTRICT (ADD'L DOCUMENTATION); YORK CO., ME



