



**NATIONAL REGISTER OF HISTORIC PLACES
 PROPERTY PHOTOGRAPH FORM**

(Type all entries - attach to or enclose with photograph)

| | |
|-----------------------|------------|
| STATE California | |
| COUNTY Los Angeles | |
| FOR NPS USE ONLY | |
| ENTRY NUMBER | DATE |
| | DEC 2 1974 |


1. NAME

COMMON: Temple Mansion
 AND/OR HISTORIC: La Casa Nueva

2. LOCATION

STREET AND NUMBER:
 15415 E. Don Julian Road
 CITY OR TOWN:
 City of Industry

| | | | |
|----------------------|---------------|------------------------|-------------|
| STATE: California | CODE 91744 | COUNTY: Los Angeles | CODE 037 |
|----------------------|---------------|------------------------|-------------|



3. PHOTO REFERENCE

PHOTO CREDIT: Marvin Rand
 DATE OF PHOTO: April 1974
 NEGATIVE FILED AT:
 2106 Pontius, Los Angeles, California 90025

4. IDENTIFICATION

DESCRIBE VIEW, DIRECTION, ETC.
 Detail of pair of Main Hall doors into Living Room, looking east.

1 of 10



NATIONAL REGISTER OF HISTORIC PLACES
PROPERTY PHOTOGRAPH FORM

(Type all entries - attach to or enclose with photograph)

| | |
|------------------------------|-------------------|
| STATE California | |
| COUNTY Los Angeles | |
| FOR NPS USE ONLY | |
| ENTRY NUMBER | DATE |
| | DEC 2 1974 |


1. NAME

COMMON: **Temple Mansion**
AND/OR HISTORIC: **La Casa Nueva**

2. LOCATION

STREET AND NUMBER:
15415 E. Don Julian Road
CITY OR TOWN:
City of Industry

| | | | |
|-----------------------------|----------------------|-------------------------------|--------------------|
| STATE: California | CODE 91744 | COUNTY: Los Angeles | CODE 037 |
|-----------------------------|----------------------|-------------------------------|--------------------|



3. PHOTO REFERENCE

PHOTO CREDIT: **Marvin Rand**
DATE OF PHOTO: **April 1974**
NEGATIVE FILED AT:
2106 Pontius, Los Angeles, California 90025

4. IDENTIFICATION

DESCRIBE VIEW, DIRECTION, ETC.
North elevation, main entrance.

2 of 10



NATIONAL REGISTER OF HISTORIC PLACES
PROPERTY PHOTOGRAPH FORM*(Type all entries - attach to or enclose with photograph)*

STATE

California

COUNTY

Los Angeles

FOR NPS USE ONLY

ENTRY NUMBER

DATE

DEC 2 1974

1. NAME

COMMON: Temple Mansion

AND/OR HISTORIC: La Casa Nueva

2. LOCATION

STREET AND NUMBER:

15415 E. Don Julian Road

CITY OR TOWN:

City of Industry

STATE:

California 91744

CODE

06

COUNTY:

Los Angeles

CODE

037

3. PHOTO REFERENCE

PHOTO CREDIT: Marvin Rand

DATE OF PHOTO: April 1974

NEGATIVE FILED AT:

2106 Pontius, Los Angeles, California 90025


4. IDENTIFICATION


DESCRIBE VIEW, DIRECTION, ETC.

Looking north

Detail of stained glass window in Walter Temple's Bedroom illustrating the 1841 Rowland-Workman Party trek, the first wagon train of eastern settlers in Southern California, and miscellaneous family crests.

30810





NATIONAL REGISTER OF HISTORIC PLACES

PROPERTY PHOTOGRAPH FORM

(Type all entries - attach to or enclose with photograph)

| | |
|-----------------------|------|
| STATE California | |
| COUNTY Los Angeles | |
| FOR NPS USE ONLY | |
| ENTRY NUMBER | DATE |
| DEC 2 | 1974 |

1. NAME


COMMON: Temple Mansion
 AND/OR HISTORIC: La Casa Nueva

2. LOCATION

STREET AND NUMBER:
15415 E. Don Julian Road

CITY OR TOWN:
City of Industry

STATE: California 91744 CODE 06 COUNTY: Los Angeles CODE 037



3. PHOTO REFERENCE

PHOTO CREDIT: Marvin Rand
 DATE OF PHOTO: April 1974
 NEGATIVE FILED AT:
2106 Pontius, Los Angeles, California 90025

4. IDENTIFICATION

DESCRIBE VIEW, DIRECTION, ETC.
 View of stained glass windows in Walter Temple's bedroom, looking east, illustrating his discovery of oil in the nearby Montebello Hills in 1917 and miscellaneous family crests, etc.

45210




NATIONAL REGISTER OF HISTORIC PLACES

PROPERTY PHOTOGRAPH FORM

(Type all entries - attach to or enclose with photograph)

| | |
|-----------------------------------|------|
| STATE California | |
| COUNTY Los Angeles | |
| FOR NPS USE ONLY | |
| ENTRY NUMBER DEC 2 1974 | DATE |

| | | | |
|---------------------------------|-----------------------|--------------------|------------|
| NAME | | | |
| COMMON: | Temple Mansion | | |
| AND/OR HISTORIC: | La Casa Nueva | | |
| LOCATION | | | |
| STREET AND NUMBER: | | | |
| 15415 E. Don Julian Road | | | |
| CITY OR TOWN: | | | |
| City of Industry | | | |
| STATE: | CODE | COUNTY: | CODE |
| California | 91744 | Los Angeles | 037 |



| | |
|--------------------|--|
| PHOTO REFERENCE | |
| PHOTO CREDIT: | Marvin Rand |
| DATE OF PHOTO: | April 1974 |
| NEGATIVE FILED AT: | 2106 Pontius, Los Angeles, California 90025 |

| | |
|---|--|
| IDENTIFICATION | |
| DESCRIBE VIEW, DIRECTION, ETC. | |
| <p>Detail of stain glass window in Main Hall, looking south; illustrates allegorically history of California's founding.</p> | |

5910



**NATIONAL REGISTER OF HISTORIC PLACES
PROPERTY PHOTOGRAPH FORM**

(Type all entries - attach to or enclose with photograph)

| | |
|------------------------------------|------|
| STATE CALIFORNIA | |
| COUNTY LOS ANGELES | |
| FOR NPS USE ONLY | |
| ENTRY NUMBER DEC 2, 1974 | DATE |

1. NAME

COMMON: **TEMPLE HALL**
AND/OR HISTORIC: **LA CASA NUEVA**

2. LOCATION

STREET AND NUMBER: **15415 E. DON JULIAN ROAD**
CITY OR TOWN: **CITY OF INDUSTRY**
STATE: **CALIFORNIA 91744** CODE: **06** COUNTY: **LOS ANGELES** CODE: **037**


3. PHOTO REFERENCE

PHOTO CREDIT: **MARVIN RAND**
DATE OF PHOTO: **APRIL 1974**
NEGATIVE FILED AT: **2106 PONTIUS, LOS ANGELES, CALIFORNIA 90025**

4. IDENTIFICATION

DESCRIBE VIEW, DIRECTION, ETC.
SOUTH PATIO FROM THE SOUTHEAST.

6 0710





NATIONAL REGISTER OF HISTORIC PLACES
PROPERTY PHOTOGRAPH FORM

(Type all entries - attach to or enclose with photograph)

STATE

CALIFORNIA
COUNTY

LOS ANGELES

FOR NPS USE ONLY

ENTRY NUMBER

DATE

DEC 2 1974

1. NAME

COMMON:

TEMPLE HALL

AND/OR HISTORIC:

LA CASA NUEVA

2. LOCATION

STREET AND NUMBER:

15415 E. DON JULIAN ROAD

CITY OR TOWN:

CITY OF INDUSTRY

STATE:

CALIFORNIA 91744

CODE

06

COUNTY:

LOS ANGELES

CODE

037

3. PHOTO REFERENCE

PHOTO CREDIT:

MARVIN RAND

DATE OF PHOTO:

APRIL 1974


NEGATIVE FILED AT:

2106 PONTIUS, LOS ANGELES, CALIFORNIA 90025

4. IDENTIFICATION

DESCRIBE VIEW, DIRECTION, ETC.

NORTH ELEVATION, MAIN ENTRANCE.



7 of 10



**NATIONAL REGISTER OF HISTORIC PLACES
PROPERTY PHOTOGRAPH FORM**

(Type all entries - attach to or enclose with photograph)

| | |
|------------------------------|-------------------|
| STATE CALIFORNIA | |
| COUNTY LOS ANGELES | |
| FOR NPS USE ONLY | |
| ENTRY NUMBER | DATE |
| | DEC 2 1974 |

1. NAME

COMMON: **TEMPLE HALL**
AND/OR HISTORIC: **LA CASA NUEVA**

2. LOCATION

STREET AND NUMBER: **15415 E. DON JULIAN ROAD**


CITY OR TOWN: **CITY OF INDUSTRY**

STATE: **CALIFORNIA 91744**

CODE
06

COUNTY: **LOS ANGELES**

CODE



3. PHOTO REFERENCE

PHOTO CREDIT: **MARVIN RAND**

DATE OF PHOTO: **APRIL 1974**

NEGATIVE FILED AT: **2106 PONTIUS, LOS ANGELES, CALIFORNIA 90025**

4. IDENTIFICATION

DESCRIBE VIEW, DIRECTION, ETC.

**GRAPE ARBOR AND ADOBE WALL ARCADE AT EAST SIDE OF HOME,
LOOKING SOUTH.**

8010



NATIONAL REGISTER OF HISTORIC PLACES
PROPERTY PHOTOGRAPH FORM

(Type all entries - attach to or enclose with photograph)

STATE

California

COUNTY

Los Angeles

FOR NPS USE ONLY

ENTRY NUMBER

DEC 2 1974

DATE

1. NAME

COMMON:

Temple Mansion

AND/OR HISTORIC:

La Casa Nueva

2. LOCATION

STREET AND NUMBER:

15415 E. Don Julian Road

CITY OR TOWN:

City of Industry

STATE:

California 91744

CODE

06

COUNTY:

Los Angeles

CODE

037

3. PHOTO REFERENCE

PHOTO CREDIT:

Marvin Rand

DATE OF PHOTO:

April 1974

NEGATIVE FILED AT:


2106 Pontius, Los Angeles, California 90025

4. IDENTIFICATION

DESCRIBE VIEW, DIRECTION, ETC.

Grape Arbor and adobe wall arcade at east side of home
looking south.

9 of 10





NATIONAL REGISTER OF HISTORIC PLACES
PROPERTY PHOTOGRAPH FORM*(Type all entries - attach to or enclose with photograph)*

STATE

California

COUNTY

Los Angeles

FOR NPS USE ONLY

ENTRY NUMBER

DATE

DEC 2 1974

1. NAME

COMMON: Temple Mansion
AND/OR HISTORIC: La Casa Nueva


2. LOCATION

STREET AND NUMBER:
15415 E. Don Julian RoadCITY OR TOWN:
City of Industry

STATE: California 91744

CODE
06

COUNTY: Los Angeles

CODE
2037

3. PHOTO REFERENCE

PHOTO CREDIT: Marvin Rand

DATE OF PHOTO: April 1974

NEGATIVE FILED AT:
2106 Pontius, Los Angeles, California 90025

4. IDENTIFICATION

DESCRIBE VIEW, DIRECTION, ETC.

South patio from the southeast.