



NATIONAL REGISTER OF HISTORIC PLACES
PROPERTY PHOTOGRAPH FORM

(Type all entries - attach to or enclose with photograph)

| | | |
|------------------|---------|-------------|
| STATE | Alabama | |
| COUNTY | Barbour | |
| FOR NPS USE ONLY | | |
| ENTRY NUMBER | | DATE |
| | | DEC 12 1973 |

SEE INSTRUCTIONS

1. NAME

COMMON: Lore Historic District

AND/OR HISTORIC: Lore District.

2. LOCATION

STREET AND NUMBER:

CITY OR TOWN:
Eufaula

STATE:
Alabama

CODE
01

COUNTY:
Barbour

CODE
005

3. PHOTO REFERENCE

PHOTO CREDIT: Sam Rainer

DATE OF PHOTO: 1973

NEGATIVE FILED AT:
Eufaula Tribune, Eufaula, Alabama

4. IDENTIFICATION

DESCRIBE VIEW, DIRECTION, ETC.

Looking East on South side of Broad Street



1075



NATIONAL REGISTER OF HISTORIC PLACES
 PROPERTY PHOTOGRAPH FORM

(Type all entries - attach to or enclose with photograph)

| | |
|-----------------------------|------|
| STATE Alabama | |
| COUNTY Barbour | |
| FOR NPS USE ONLY | |
| ENTRY NUMBER DEC 18 1973 | DATE |

1. NAME

COMMON: Lore Historic District
 AND/OR HISTORIC: Lore District

2. LOCATION

STREET AND NUMBER:

CITY OR TOWN:
Eufaula

STATE:
Alabama

CODE
01

COUNTY:

Barbour

CODE
005

3. PHOTO REFERENCE

PHOTO CREDIT: Sam Rainer
 DATE OF PHOTO: 1973


NEGATIVE FILED AT:
Eufaula Tribune, Eufaula, Alabama

4. IDENTIFICATION

DESCRIBE VIEW, DIRECTION, ETC.

View of West side Eufaula Avenue showing Shorter Mansion in foreground

2 of 5



SEE INSTRUCTIONS



NATIONAL REGISTER OF HISTORIC PLACES

PROPERTY PHOTOGRAPH FORM

(Type all entries - attach to or enclose with photograph)

| | |
|-------------------|-------------|
| STATE Alabama | |
| COUNTY Barbour | |
| FOR NPS USE ONLY | |
| ENTRY NUMBER | DATE |
| | DEC 12 1973 |

SEE INSTRUCTIONS

1. NAME

COMMON: Lore Historic District
 AND/OR HISTORIC: Lore District

2. LOCATION


STREET AND NUMBER:
 CITY OR TOWN:
 Eufaula
 STATE: Alabama
 CODE 01 COUNTY: Barbour

3. PHOTO REFERENCE

PHOTO CREDIT: Sam Rainer
 DATE OF PHOTO: 1973
 NEGATIVE FILED AT:
 Eufaula Tribune, Eufaula, Alabama

4. IDENTIFICATION

DESCRIBE VIEW, DIRECTION, ETC.
 View of East side of Randolph showing Dean Hall in foreground.



3 of 5



NATIONAL REGISTER OF HISTORIC PLACES
PROPERTY PHOTOGRAPH FORM

(Type all entries - attach to or enclose with photograph)

| | |
|-------------------|-------------|
| STATE Alabama | |
| COUNTY Barbour | |
| FOR NPS USE ONLY | |
| ENTRY NUMBER | DATE |
| | DEC 12 1973 |

SEE INSTRUCTIONS

1. NAME

COMMON: Lore Historic District

AND/OR HISTORIC: Lore District

2. LOCATION

STREET AND NUMBER:

CITY OR TOWN:

Eufaula

STATE:

Alabama

CODE

01

COUNTY:

Barbour

CODE

005

3. PHOTO REFERENCE

PHOTO CREDIT: Sam Rainer

DATE OF PHOTO: 1973

NEGATIVE FILED AT:


Eufaula Tribune, Eufaula, Alabama

4. IDENTIFICATION

DESCRIBE VIEW, DIRECTION, ETC.

East side of Eufaula Avenue with Bray-Barron House in foreground with
Lewy-Kaigler-Mixon and Russell-Flournoy House in background.

4025





NATIONAL REGISTER OF HISTORIC PLACES
 PROPERTY PHOTOGRAPH FORM

(Type all entries - attach to or enclose with photograph)

| | |
|-------------------|-------------|
| STATE Alabama | |
| COUNTY Barbour | |
| FOR NPS USE ONLY | |
| ENTRY NUMBER | DATE |
| | DEC 12 1973 |

SEE INSTRUCTIONS

1. NAME

COMMON: Lore Historic District
 AND/OR HISTORIC: Lore District.

2. LOCATION

STREET AND NUMBER:
 CITY OR TOWN:
 Eufaula
 STATE: Alabama CODE 01 COUNTY: Barbour CODE 4005

3. PHOTO REFERENCE

PHOTO CREDIT: Sam Rainer
 DATE OF PHOTO: 1973
 NEGATIVE FILED AT:
 Eufaula Tribune, Eufaula, Alabama

4. IDENTIFICATION

DESCRIBE VIEW, DIRECTION, ETC.
 West side of Eufaula Avenue showing the Jones-Little and Raney-Comer-Blackmon House



5025