



Number

10/13/73FORM 10-301 A
(6/72)UNITED STATES DEPARTMENT OF THE INTERIOR
NATIONAL PARK SERVICENATIONAL REGISTER OF HISTORIC PLACES
PROPERTY PHOTOGRAPH FORM*(Type all entries - attach to or enclose with photograph)*

1. NAME

COMMON

Todd Farmhouse

AND/OR HISTORIC

NUMERIC CODE *(Assigned by NPS)*

OCT 18 1973

2. LOCATION

STATE

Maryland

COUNTY

Baltimore

TOWN

Fort Howard

STREET AND NUMBER

9000 Old North Point Road

3. PHOTO REFERENCE

PHOTO CREDIT

Robert Zahner

DATE

9/30/73

NEGATIVE FILED AT

Dundalk-Patapsco Neck
Historical Society

4. IDENTIFICATION

DESCRIBE VIEW, DIRECTION, ETC.

Farm buildings on Todd Farm
West facade
#1 of 8 photos



NATIONAL REGISTER OF HISTORIC PLACES
PROPERTY PHOTOGRAPH FORM

(Type all entries - attach to or enclose with photograph)

1. NAME COMMON		AND/OR HISTORIC	NUMERIC CODE (Assigned by NPS)
Todd Farmhouse			OCT 18 1973

2. LOCATION		
STATE	COUNTY	TOWN
Maryland	Baltimore	Fort Howard
STREET AND NUMBER		


9000 Old North Point Road

3. PHOTO REFERENCE		
PHOTO CREDIT	DATE	NEGATIVE FILED AT
Robert Zahner	9/30/73	Dundalk-Patapsco Neck Historical Society

4. IDENTIFICATION
DESCRIBE VIEW, DIRECTION, ETC.

The carriage house on the Todd Farm

#2 of 8 photos





UNITED STATES DEPARTMENT OF THE INTERIOR
NATIONAL PARK SERVICE


NATIONAL REGISTER OF HISTORIC PLACES
PROPERTY PHOTOGRAPH FORM

(Type all entries - attach to or enclose with photograph)

NAME COMMON Todd Farmhouse		AND/OR HISTORIC	NUMERIC CODE (Assigned by NPS) OCT 18 1973
LOCATION STATE Maryland		COUNTY Baltimore	TOWN Fort Howard
STREET AND NUMBER 9000 Old North Point Road			
PHOTO REFERENCE PHOTO CREDIT Robert Zahner		DATE 9/30/73	NEGATIVE FILED AT Dundalk-Patapsco Neck Historical Society

IDENTIFICATION
DESCRIBE VIEW, DIRECTION, ETC.

View of the Todd Cemetery
3 of 8 photos





TODD

TODD

ANDRE MARY
DEC 8 1850

MAY 8 1850
MAY 8 1850
MAY 8 1850

THE
BURIAL
PLACE
OF
THE
TODD
FAMILY
MAY 8 1850
MAY 8 1850

THE
BURIAL
PLACE
OF
THE
TODD
FAMILY
MAY 8 1850
MAY 8 1850

THE
BURIAL
PLACE
OF
THE
TODD
FAMILY
MAY 8 1850
MAY 8 1850

UNITED STATES DEPARTMENT OF THE INTERIOR
NATIONAL PARK SERVICE
NATIONAL REGISTER OF HISTORIC PLACES
PROPERTY PHOTOGRAPH FORM
(Type all entries - attach to or enclose with photograph)

A. NAME COMMON		AND/OR HISTORIC	NUMERIC CODE (Assigned by NPS) OCT 18 1973
Todd Farmhouse			

B. LOCATION STATE		COUNTY	TOWN
Maryland		Baltimore	Fort Howard


C. STREET AND NUMBER	
9000 Old North Point Road	

D. PHOTO REFERENCE PHOTO CREDIT	DATE	NEGATIVE FILED AT
Robert Zahner	9/30/73	Dundalk-Patapsco Neck Historical Society

E. IDENTIFICATION DESCRIBE VIEW, DIRECTION, ETC.

The Todd Cemetery containing the remains of many generations of Todds. Burials are still made here. It is maintained by Oaklawn Cemetery.

#4 of 8 photos





Title: Todd Farmhouse

DOC.

FORM 10-301 A
(6/72)

UNITED STATES DEPARTMENT OF THE INTERIOR
NATIONAL PARK SERVICE
NATIONAL REGISTER OF HISTORIC PLACES
PROPERTY PHOTOGRAPH FORM

(Type all entries - attach to or enclose with photograph)

1. NAME		
COMMON	AND/OR HISTORIC	NUMERIC CODE <i>(Assigned by NPS)</i>
Todd Farmhouse		OCT 18 1973

2. LOCATION		
STATE	COUNTY	TOWN
Maryland	Baltimore	Fort Howard
STREET AND NUMBER		

9000 Old North Point Road


3. PHOTO REFERENCE		
PHOTO CREDIT	DATE	NEGATIVE FILED AT
Robert Zahner	9-30-73	Dundalk-Patapsco Neck Historical Society

4. IDENTIFICATION
DESCRIBE VIEW, DIRECTION, ETC.

Front view of the Todd House

5 of 8 photos

PROF





Nine Thousand

UNITED STATES DEPARTMENT OF THE INTERIOR
NATIONAL PARK SERVICE
NATIONAL REGISTER OF HISTORIC PLACES
PROPERTY PHOTOGRAPH FORM
(Type all entries - attach to or enclose with photograph)

1. NAME		
COMMON	AND/OR HISTORIC	NUMERIC CODE (Assigned by NPS)
		OCT 18 1973

dd Farmhouse

2. LOCATION		
STATE	COUNTY	TOWN
ryland	Baltimore	Fort Howard

ryland


STREET AND NUMBER		
00 Old North Point Road		

3. PHOTO REFERENCE		
PHOTO CREDIT	DATE	NEGATIVE FILED AT
bert Zahner	9/30/73	Dundalk-Patapsco Neck Historical Society

4. IDENTIFICATION
DESCRIBE VIEW, DIRECTION, ETC.

Back of Todd House as seen from North Point Road
Dormers and porches were added after the Civil War.

#6 of 8 photos





Title: _____

FORM 10-301 A
(6/72)

UNITED STATES DEPARTMENT OF THE INTERIOR
NATIONAL PARK SERVICE
NATIONAL REGISTER OF HISTORIC PLACES
PROPERTY PHOTOGRAPH FORM

(Type all entries - attach to or enclose with photograph)

Loc.

7

1. NAME		
COMMON	AND/OR HISTORIC	NUMERIC CODE <i>(Assigned by NPS)</i>
Todd Farmhouse		OCT 18 1973

2. LOCATION		
STATE	COUNTY	TOWN
Maryland	Baltimore	Fort Howard

STREET AND NUMBER


9000 Old North Point Road

3. PHOTO REFERENCE		
PHOTO CREDIT	DATE	NEGATIVE FILED AT
Robert Zahner	9/30/73	Dundalk-Patapsco Neck Historical Society

4. IDENTIFICATION

DESCRIBE VIEW, DIRECTION, ETC.

A view down the bay from the porch of the Todd House.
The Bay Bridge is barely visible across the center of the picture.





NPS Number 10/18/73

Title: Todd Farmhouse

FORM 10-301 A
(6/72)

UNITED STATES DEPARTMENT OF THE INTERIOR
NATIONAL PARK SERVICE

NATIONAL REGISTER OF HISTORIC PLACES
PROPERTY PHOTOGRAPH FORM

(Type all entries - attach to or enclose with photograph)

1. NAME

COMMON

AND/OR HISTORIC

NUMERIC CODE (Assigned by NPS)

Todd Farmhouse

OCT 18 1973

2. LOCATION

STATE

COUNTY

TOWN

Maryland

Baltimore

Fort Howard

STREET AND NUMBER

9000 Old North Point Road

3. PHOTO REFERENCE

PHOTO CREDIT

DATE

NEGATIVE FILED AT

Robert Zahner

9/30/73

Dundalk-Patapsco Neck
Historical Society

4. IDENTIFICATION

DESCRIBE VIEW, DIRECTION, ETC.

The barn on the Todd Farm
North facade

#8 of 8 photos





Todd House

South elevation

FORM 10-301 A
(6/72)


UNITED STATES DEPARTMENT OF THE INTERIOR
NATIONAL PARK SERVICE

**NATIONAL REGISTER OF HISTORIC PLACES
PROPERTY PHOTOGRAPH FORM**

(Type all entries - attach to or enclose with photograph)

1. NAME		
COMMON	AND/OR HISTORIC	NUMERIC CODE (Assigned by NPS)
<u>Todd Farmhouse</u>		OCT 18 1973
2. LOCATION		
STATE	COUNTY	TOWN
<u>Maryland</u>	<u>Baltimore</u>	<u>Fort Howard</u>
STREET AND NUMBER		
<u>9000 Old North Point Road</u>		
3. PHOTO REFERENCE		
PHOTO CREDIT	DATE	NEGATIVE FILED AT
<u>Nancy Miller</u>	<u>May 1973</u>	<u>Maryland Historical Trust Annapolis, Maryland</u>
4. IDENTIFICATION		
DESCRIBE VIEW, DIRECTION, ETC.		

South elevation



GPO 932-009

Nancy Miller May 1973 - Maryland Historical Trust. Annapolis, Maryland