




UNITED STATES DEPARTMENT OF THE INTERIOR
NATIONAL PARK SERVICE

NATIONAL REGISTER OF HISTORIC PLACES
PROPERTY PHOTOGRAPH FORM

(Type all entries - attach to or enclose with photograph)

STATE Minnesota	
COUNTY Hennepin #1	
FOR NPS USE ONLY	
ENTRY NUMBER 18-71-22-0005	DATE 11/25/69



1. NAME

COMMON: R. F. Jones (Longfellow) House
AND/OR HISTORIC:

2. LOCATION

STREET AND NUMBER:
Minnehaha State Park
CITY OR TOWN:
Minneapolis
STATE: Minnesota CODE 22 COUNTY: Hennepin CODE 053

3. PHOTO REFERENCE

PHOTO CREDIT: Minnesota Historical Society
DATE OF PHOTO: 1969
NEGATIVE FILED AT: Minnesota Historical Society-Audio Visual Department

4. IDENTIFICATION

DESCRIBE VIEW, DIRECTION, ETC.
R. F. Jones House from North

SEE INSTRUCTIONS



UNITED STATES DEPARTMENT OF THE INTERIOR
NATIONAL PARK SERVICE

NATIONAL REGISTER OF HISTORIC PLACES
PROPERTY PHOTOGRAPH FORM

(Type all entries - attach to or enclose with photograph)

STATE Minnesota	
COUNTY Hennepin #2	
FOR NPS USE ONLY	
ENTRY NUMBER 69-11-22-0005	DATE 11/25/69

1. NAME

COMMON: Minnehaha Depot

AND/OR HISTORIC:

2. LOCATION

STREET AND NUMBER:

Minnehaha State Park

CITY OR TOWN:

Minneapolis

STATE:

Minnesota

CODE

22

COUNTY

Hennepin

CODE

053



3. PHOTO REFERENCE

PHOTO CREDIT: Minnesota Historical Society

DATE OF PHOTO: 1969

NEGATIVE FILED AT:

Minnesota Historical Society - Audio Visual Department

4. IDENTIFICATION

DESCRIBE VIEW, DIRECTION, ETC.

Minnehaha Depot from East.

SEE INSTRUCTIONS



UNITED STATES DEPARTMENT OF THE INTERIOR
NATIONAL PARK SERVICE

NATIONAL REGISTER OF HISTORIC PLACES
PROPERTY PHOTOGRAPH FORM

(Type all entries - attach to or enclose with photograph)


STATE Minnesota	
COUNTY Hennepin #3	
FOR NPS USE ONLY	
ENTRY NUMBER 69-11-22-0005	DATE 11/25/68

1. NAME

COMMON: Stevens (John M.) House
AND/OR HISTORIC:

2. LOCATION

STREET AND NUMBER:
Minnehaha State Park
CITY OR TOWN:
Minneapolis
STATE: Minnesota CODE: 22 COUNTY: Hennepin CODE: 053



3. PHOTO REFERENCE

PHOTO CREDIT: Minnesota Historical Society
DATE OF PHOTO: 1969
NEGATIVE FILED AT: Minnesota Historical Society-Audio Visual Department

4. IDENTIFICATION

DESCRIBE VIEW, DIRECTION, ETC.
Stevens house from Northeast

SEE INSTRUCTIONS

STEVENS HOUSE

First Frame House Erected On The Site Of Minneapolis West of the Mississippi River
Occupied By Col. John H. Stevens Aug. 6, 1850 - Moved To This Park May 28, 1896



UNITED STATES DEPARTMENT OF THE INTERIOR
NATIONAL PARK SERVICE

NATIONAL REGISTER OF HISTORIC PLACES
PROPERTY PHOTOGRAPH FORM

(Type all entries - attach to or enclose with photograph)

STATE Minnesota	
COUNTY Hennepin #4	
FOR NPS USE ONLY	
ENTRY NUMBER 69-11-22-0005	DATE 11/25/69

1. NAME

COMMON: Steven (John M.) House

AND/OR HISTORIC:

2. LOCATION

STREET AND NUMBER:

Minnehaha State Park

CITY OR TOWN:

Minneapolis

STATE:

Minnesota

CODE

22

COUNTY

CODE

053

3. PHOTO REFERENCE

PHOTO CREDIT: Minnesota Historical Society

DATE OF PHOTO: 1969


NEGATIVE FILED AT:

Minnesota Historical Society-Audio Visual Department

4. IDENTIFICATION

DESCRIBE VIEW, DIRECTION, ETC.

Stevens House from Northwest



SEE INSTRUCTIONS



UNITED STATES DEPARTMENT OF THE INTERIOR
NATIONAL PARK SERVICE

NATIONAL REGISTER OF HISTORIC PLACES
PROPERTY PHOTOGRAPH FORM

(Type all entries - attach to or enclose with photograph)

STATE Minnesota	
COUNTY Hennepin #5	
FOR NPS USE ONLY	
ENTRY NUMBER 69-11-22-0005	DATE 11/25/69

1. NAME

COMMON: Minnehaha Falls

AND/OR HISTORIC:

2. LOCATION

STREET AND NUMBER:


Minnehaha State Park

CITY OR TOWN:

Minneapolis

STATE:

Minnesota



CODE COUNTY:

Hennepin

CODE

053

3. PHOTO REFERENCE

PHOTO CREDIT: Minnesota Historical Society

DATE OF PHOTO: 1946

NEGATIVE FILED AT:

Minnesota Historical Society-Audio Visual Department

4. IDENTIFICATION

DESCRIBE VIEW, DIRECTION, ETC.

Minnehaha Falls from East

SEE INSTRUCTIONS



UNITED STATES DEPARTMENT OF THE INTERIOR
NATIONAL PARK SERVICE

NATIONAL REGISTER OF HISTORIC PLACES
PROPERTY PHOTOGRAPH FORM

(Type all entries - attach to or enclose with photograph)

STATE Minnesota	
COUNTY Hennepin #6	
FOR NPS USE ONLY	
ENTRY NUMBER 5000.0205	DATE 11/25/69



SEE INSTRUCTIONS

1. NAME

COMMON: Godfrey's Mill

AND/OR HISTORIC:

2. LOCATION

STREET AND NUMBER:

Minnehaha State Park

CITY OR TOWN:

Minneapolis

STATE:

Minnesota

CODE

22

COUNTY:

Hennepin

CODE

053

3. PHOTO REFERENCE

PHOTO CREDIT: Minnesota Historical Society

DATE OF PHOTO: 1969

NEGATIVE FILED AT:

Minnesota Historical Society-Audio Visual Department

4. IDENTIFICATION

DESCRIBE VIEW, DIRECTION, ETC.

Remnant of mill dam in glen approximately
2400 feet below the falls, taken from Southeast.



UNITED STATES DEPARTMENT OF THE INTERIOR
NATIONAL PARK SERVICE

NATIONAL REGISTER OF HISTORIC PLACES
PROPERTY PHOTOGRAPH FORM

(Type all entries - attach to or enclose with photograph)

STATE Minnesota	
COUNTY Hennepin #7	
FOR NPS USE ONLY	
ENTRY NUMBER 169.11.22.0005	DATE 11/25/69

SEE INSTRUCTIONS

1. NAME

COMMON: Minnehaha Depot

AND/OR HISTORIC:

2. LOCATION

STREET AND NUMBER:

Minnehaha Park

CITY OR TOWN:

Minneapolis

STATE:

Minnesota

CODE

22

COUNTY:

Hennepin

CODE

053



3. PHOTO REFERENCE

PHOTO CREDIT: Minnesota Historical Society

DATE OF PHOTO: 1969

NEGATIVE FILED AT:

Minnesota Historical Society-Audio Visual Department

4. IDENTIFICATION

DESCRIBE VIEW, DIRECTION, ETC.

Interior - ticket window built in South corner