



UNITED STATES DEPARTMENT OF THE INTERIOR
NATIONAL PARK SERVICE

NATIONAL REGISTER OF HISTORIC PLACES
PROPERTY PHOTOGRAPH FORM

(Type all entries - attach to or enclose with photograph)

STATE	
South Carolina	
COUNTY	
Beaufort	
FOR NPS USE ONLY	
ENTRY NUMBER	DATE
69-12-41-0016	12/17/69

1. NAME

COMMON: Historic Beaufort (Secession House)
AND/OR HISTORIC:

2. LOCATION

STREET AND NUMBER:

1113 Craven Street

CITY OR TOWN:

Beaufort

STATE:

South Carolina

CODE

41

COUNTY:

Beaufort

CODE

07

3. PHOTO REFERENCE

PHOTO CREDIT: Ned Brown

DATE OF PHOTO: September, 1967

NEGATIVE FILED AT:

Ned Brown, Box 640, Beaufort, S.C.

4. IDENTIFICATION

DESCRIBE VIEW, DIRECTION, ETC.

View from south. Built 1813 by Milton Maxcy. Beaufort County delegation met in East room in 1860 to give county support to state secession. House was used as a Union hospital and named of Federal soldiers are carved on basement walls. Downstairs verandah features Ionic columns, the second story ones are Corinthian. Old cookhouse in rear now used by Beaufort writer Ann Head.



SEE INSTRUCTIONS



UNITED STATES DEPARTMENT OF THE INTERIOR
NATIONAL PARK SERVICE

NATIONAL REGISTER OF HISTORIC PLACES
PROPERTY PHOTOGRAPH FORM

(Type all entries - attach to or enclose with photograph)

STATE	
South Carolina	
COUNTY	
Beaufort	
FOR NPS USE ONLY	
ENTRY NUMBER	DATE
69-12-41-0016	12/17/69

1. NAME

COMMON: Historic Beaufort (Lafayette House)
AND/OR HISTORIC:

2. LOCATION

STREET AND NUMBER:

801 Bay St. at Scott St.

CITY OR TOWN:

Beaufort

STATE:

South Carolina

CODE

41

COUNTY:

Beaufort

CODE

07

3. PHOTO REFERENCE

PHOTO CREDIT: Ned Brown

DATE OF PHOTO: Sept. 1969

NEGATIVE FILED AT:

Ned Brown, Box 640, Beaufort S.C.

4. IDENTIFICATION

DESCRIBE VIEW, DIRECTION, ETC.

Circa 1795; restored 1963
Photo from Southeast corner. Historic house museum, in main business district. Frame with clapboarding, two stories on elevated stuccoed tabby basement, pedimented double-tiered portico, central hall plan, notable interior woodwork, modified Adam style. Lafayette spoke from verandah in 1825.



SEE INSTRUCTIONS



UNITED STATES DEPARTMENT OF THE INTERIOR
NATIONAL PARK SERVICE

NATIONAL REGISTER OF HISTORIC PLACES
PROPERTY PHOTOGRAPH FORM

(Type all entries - attach to or enclose with photograph)


STATE South Carolina	
COUNTY Beaufort	
FOR NPS USE ONLY	
ENTRY NUMBER 69-12-41-0016	DATE 12/17/69

1. NAME

COMMON: Sams-Sanders House (Historic Beaufort)
AND/OR HISTORIC:

2. LOCATION

STREET AND NUMBER:
Corner of Bay and New Streets
CITY OR TOWN:
Beaufort
STATE: South Carolina
CODE: 41, COUNTY: Beaufort
CODE: 07



3. PHOTO REFERENCE

PHOTO CREDIT: Ned Brown
DATE OF PHOTO: September, 1969
NEGATIVE FILED AT:
Ned Brown, Box 640, Beaufort, S.C.

4. IDENTIFICATION

DESCRIBE VIEW, DIRECTION, ETC.
View overlooks river, sea wall is across narrow street from entrance- Greek Revival, two stories over full basement floor, columns of double story verandah are Ionic over Doric. Marble front steps, black marble mantels. Served as Civil War Hospital. Built by Louis Sams, 1856.

SEE INSTRUCTIONS



UNITED STATES DEPARTMENT OF THE INTERIOR
NATIONAL PARK SERVICE

NATIONAL REGISTER OF HISTORIC PLACES
PROPERTY PHOTOGRAPH FORM

(Type all entries - attach to or enclose with photograph)

STATE

South Carolina

COUNTY

Beaufort

FOR NPS USE ONLY

ENTRY NUMBER

DATE

69-12-41-0016

12/17/69

1. NAME

COMMON: Johnson-Danner House (Historic Beaufort)

AND/OR HISTORIC:

2. LOCATION

STREET AND NUMBER:

East and Craven St.

CITY OR TOWN:

Beaufort

STATE:

South Carolina

CODE

41

COUNTY:

Beaufort

CODE

07

3. PHOTO REFERENCE

PHOTO CREDIT: Ned Brown

DATE OF PHOTO: September, 1969


NEGATIVE FILED AT:

Ned Brown, Box 640, Beaufort, S.C.

4. IDENTIFICATION

DESCRIBE VIEW, DIRECTION, ETC.

Photo from south. House of Greek Revival architecture built in early 1850s by Dr. W.S. Johnson. Stucco on brick, two stories over high arcaded basement, full-height octagonal piers, corbel cornice, T-plan, central hall, divided stair; hospital during Civil War; featured as "the castle" in Griswold's "Sea Island Lady."



SEE INSTRUCTIONS



UNITED STATES DEPARTMENT OF THE INTERIOR
NATIONAL PARK SERVICE

NATIONAL REGISTER OF HISTORIC PLACES
PROPERTY PHOTOGRAPH FORM

(Type all entries - attach to or enclose with photograph)

STATE South Carolina	
COUNTY Beaufort	
FOR NPS USE ONLY	
ENTRY NUMBER 69-12-41-0016	DATE 12/17/69

1. NAME

COMMON: Historic Beaufort (Marshlands)
AND/OR HISTORIC:

2. LOCATION

STREET AND NUMBER:
501 Pinckney Street

CITY OR TOWN:
Beaufort


STATE: <u>South Carolina</u>	CODE <u>41</u>	COUNTY: <u>Beaufort</u>	CODE <u>07</u>
---------------------------------	-------------------	----------------------------	-------------------

3. PHOTO REFERENCE

PHOTO CREDIT: Ned Brown
DATE OF PHOTO: September, 1967
NEGATIVE FILED AT:
Ned Brown, Box 640, Beaufort, S.C.

4. IDENTIFICATION

DESCRIBE VIEW, DIRECTION, ETC.
View from river. Built by Dr. R.J. Verdier. Hipped roof, two stories on arcaded basement, verandah on three sides, clapboard, central hall, mantels in Adam style, beautifully restored. Housed the U.S. Sanitary Commission during Civil War. Scene of Civil War novel, "Sea Island Lady." Built 1812-1814.



SEE INSTRUCTIONS



UNITED STATES DEPARTMENT OF THE INTERIOR
NATIONAL PARK SERVICE

NATIONAL REGISTER OF HISTORIC PLACES
PROPERTY PHOTOGRAPH FORM

(Type all entries - attach to or enclose with photograph)

STATE South Carolina	
COUNTY Beaufort	
FOR NPS USE ONLY	
ENTRY NUMBER 69-12-41-0016	DATE 12/17/69

SEE INSTRUCTIONS

1. NAME

COMMON: Historic Beaufort (St. Helena's Episcopal Church)
AND/OR HISTORIC:

2. LOCATION

STREET AND NUMBER:
CITY OR TOWN: Beaufort
STATE: South Carolina CODE 41 COUNTY: Beaufort CODE 07


3. PHOTO REFERENCE

PHOTO CREDIT: Ned Brown
DATE OF PHOTO: September, 1969
NEGATIVE FILED AT: Ned Brown, Box 640, Beaufort, S.C.

4. IDENTIFICATION

DESCRIBE VIEW, DIRECTION, ETC Photo from west. Brick & stucco over brick, built 1724

for parish established 1712, one of oldest living churches in U.S. Churchyard of great historical significance includes Confederate, Revolutionary and pre-Revolutionary leaders, among them, Col. John Barnwell, 1724, who led wars against Tuscarora Indians. Historian Edward McCrady called St. Helena's Parish "the foundation of a settlement which became the wealthiest, most aristocratic and cultivated town of its size in America, a town which, though small in number of inhabitants, produced statesmen, scholars, sailors, soldiers and devines whose name and fame are known throughout the country."





NATIONAL REGISTER OF HISTORIC PLACES

PROPERTY PHOTOGRAPH FORM

(Type all entries - attach to or enclose with photograph)

STATE South Carolina	
COUNTY Beaufort	
FOR NPS USE ONLY	
ENTRY NUMBER 69-12-41-0016	DATE 12/17/69

1. NAME

COMMON: Historic Beaufort (Old Arsenal)

AND/OR HISTORIC:

2. LOCATION

STREET AND NUMBER:

Corner of Carteret and Craven Streets

CITY OR TOWN:

Beaufort

STATE:

South Carolina

CODE


41

COUNTY:

Beaufort

CODE

07



3. PHOTO REFERENCE

PHOTO CREDIT: Ned Brown

DATE OF PHOTO: September, 1969

NEGATIVE FILED AT:

Ned Brown, Box 640, Beaufort, S.C.

4. IDENTIFICATION

DESCRIBE VIEW, DIRECTION, ETC.

Photo from southwest, across street from city library. Originally built for a powder magazine in 1795-1798, the Old Arsenal was rebuilt in 1852. It served as an armory for the Beaufort Volunteer Artillery organized in 1776. Two stories, masonry, walled courtyard. Its present use is as a museum. On this site originally was a fort called "The Castle," centering the town's large public square and probably destroyed in the 1715 Yemassee War along with most of the original houses, simple constructions of wood or tabby.

SEE INSTRUCTIONS



UNITED STATES DEPARTMENT OF THE INTERIOR
NATIONAL PARK SERVICE

NATIONAL REGISTER OF HISTORIC PLACES
PROPERTY PHOTOGRAPH FORM

(Type all entries - attach to or enclose with photograph)

STATE South Carolina	
COUNTY Beaufort	
FOR NPS USE ONLY	
ENTRY NUMBER 69-12-41-0016	DATE 12/17/69



1. NAME			
COMMON: Historic Beaufort (Tabby Manse)			
AND/OR HISTORIC:			
2. LOCATION			
STREET AND NUMBER: 1211 Bay Street at Harrington Street			
CITY OR TOWN: Beaufort			
STATE: South Carolina	CODE 41	COUNTY: Beaufort	CODE 07
3. PHOTO REFERENCE			
PHOTO CREDIT: Ned Brown			
DATE OF PHOTO: September, 1969			
NEGATIVE FILED AT: Ned Brown, Box 640, Beaufort, S.C.			
4. IDENTIFICATION			
DESCRIBE VIEW, DIRECTION, ETC. Photo from south, Built circa 1788 by Thomas Fuller. This house of Adam architecture is made of tabby which is a combination of oyster shells and lime. House has panelled drawing rooms and a ballroom upstairs.			

SEE INSTRUCTIONS



Addendum to Historic Beaufort Nomination
Beaufort County, S.C.

Mary W. Edmonds, January 1986

S.C. Department of Archives and History

601 New Street

First African Baptist Church

Photo #1

2/24/86



Addendum to Historic Beaufort Nomination
Beaufort County, S.C.

Mary W. Edmonds, January 1986

S.C. Department of Archives and History

1001 Greene Street

Photo #2

2/26/86



Addendum to Historic Beaufort Nomination
Beaufort County, S.C.

Mary W. Edmonds, January 1986

S.C. Department of Archives and History

510 Craven Street

Photo #3

2/26/86



Addendum to Historic Beaufort Nomination
Beaufort County, S.C.

Mary W. Edmonds, January 1986

S.C. Department of Archives and History

807 Scotts Street

Photo #4

2/26/86



Addendum to Historic Beaufort Nomination
Beaufort County, S.C.

Mary W. Edmonds, January 1986

S.C. Department of Archives and History

304 King Street

Photo #5

2/20/86



Addendum to Historic Beaufort Nomination
Beaufort County, S.C.

Mary W. Edmonds, January 1986

S.C. Department of Archives and History

900 North Street

Photo #6

2/26/86



THE AMERICAN UNIVERSITY BOOK STORE, INC.
1000 16th St. N.W.
Washington, D.C.

THE AMERICAN UNIVERSITY BOOK STORE, INC.
1000 16th St. N.W.
Washington, D.C.

Addendum to Historic Beaufort Nomination
Beaufort County, S.C.

Mary W. Edmonds, January 1986

S.C. Department of Archives and History
715-719 Bay Street

Photo #7

2/26/86



LOW COUNTY
TELEPHONE
SERVICE

Addendum to Historic Beaufort Nomination
Beaufort County, S.C.

Mary W. Edmonds, January 1986

S.C. Department of Archives and History
901 Bay Street

Photo #8

2/26/86



EST. LUTHER'S PHARMACY 1906

LUTHER'S
PHARMACY

FOX

PALME
FEDER

Addendum to Historic Beaufort Nomination
Beaufort County, S.C.

Mary W. Edmonds, January 1986

S.C. Department of Archives and History
902-910 Bay Street

Photo #9

2/26/86



ONE WAY

Addendum to Historic Beaufort Nomination
Beaufort County, S.C.

Mary W. Edmonds, January 1986

S.C. Department of Archives and History

611 Bay Street

Photo #10

2/26/86



Addendum to Historic Beaufort Nomination
Beaufort County, S.C.

Mary W. Edmonds, January 1986

S.C. Department of Archives and History

1103 Bay Street

Photo #11

2/26/86



STOP

Addendum to Historic Beaufort Nomination
Beaufort County, S.C.

Mary W. Edmonds, January 1986

S.C. Department of Archives and History

1411 North Street

Photo #12

2/26/86



USC-B

Addendum to Historic Beaufort Nomination
Beaufort County, S.C.

Mary W. Edmonds, January 1986

S.C. Department of Archives and History

600 Carteret Street

Photo #13

2/25/86



Addendum to Historic Beaufort Nomination
Beaufort County, S.C.

Mary W. Edmonds, January 1986

S.C. Department of Archives and History
1307 North Street

Photo #14

2/26/86



Addendum to Historic Beaufort Nomination
Beaufort County, S.C.

Mary W. Edmonds, January 1986

S.C. Department of Archives and History
1311 North Street

Photo #15

2/26/86



Addendum to Historic Beaufort Nomination
Beaufort County, S.C.

Mary W. Edmonds, January 1986

S.C. Department of Archives and History
608 Hamilton Street

Photo #16

2/26/86



MUNICIPAL COURT
CITY OF BEAUFORT

Addendum to Historic Beaufort Nomination
Beaufort County, S.C.

Mary W. Edmonds, January 1986

S.C. Department of Archives and History
701 Craven Street

City Hall

Photo #17

2/26/86



Addendum to Historic Beaufort Nomination
Beaufort County, S.C.

Mary W. Edmonds, January 1986

S.C. Department of Archives and History
300 Carteret Street

Photo #18

2/26/86



FREDERICK HARDWARE INC

1970
1971
1972
1973
1974
1975
1976
1977
1978
1979
1980
1981
1982
1983
1984
1985
1986
1987
1988
1989
1990
1991
1992
1993
1994
1995
1996
1997
1998
1999
2000
2001
2002
2003
2004
2005
2006
2007
2008
2009
2010
2011
2012
2013
2014
2015
2016
2017
2018
2019
2020
2021
2022
2023
2024
2025

Addendum to Historic Beaufort Nomination
Beaufort County, S.C.

Mary W. Edmonds, January 1986

S.C. Department of Archives and History

701 Bay Street

Photo #19

2/26/86

SEA ISLAND SUPPLY CO.

PAINTS • SPRED SALES

TOOLS

BRUSHES

FLOOR COVERING



Addendum to Historic Beaufort Nomination
Beaufort County, S.C.

Mary W. Edmonds, January 1986

S.C. Department of Archives and History

509 Carteret Street

Photo #20

2/26/86



Addendum to Historic Beaufort Nomination
Beaufort County, S.C.

Mary W. Edmonds, January 1986

S.C. Department of Archives and History

1503 Bay Street

Beaufort County Courthouse

Photo #21

2/26/86



BEAUFORT HISTORIC DISTRICT
BEAUFORT, BEAUFORT CO., SC
COLIN BROOKER

AUG. 2, 2000

REQ: SC DEPT. OF ARCHIVES & HISTORY, COLUMBIA SC

STREETSCAPE, 1500 Block GAY STREET, THE BLUFF NEIGHBORHOOD
CAMERA FOC. NW

AT-10 #1



Benutzer, Historic District

Benutzer, Benutzer Co, SC

Colin Booker

AUG. 2, 2000

NEB: SC DEPT OF ARCHIVES & HISTORY, COLUMBIA SC

STREETSCAPE, 500 BLOCK KING ST., THE POINT NEIGHBORHOOD

CANON FRONT NW

PHOTO #2



EAUFORT CLOTHING COM

ONE WAY

BENEFIT HISTORIC DISTRICT

BENEFIT, BENEFIT CO., SC

COIN BLOCK

AVG. 2, 2000

STREETSCAPE, 800 BLOCK BAY ST, DOWNTOWN NEIGHBORHOOD,
CAMP INC. NW

PHOTO #3



BEAUFORT HISTORIC DISTRICT
BEAUFORT, BEAUFORT CO., SC

COLIN BROOKER
AUG. 2, 2000

NEB: SC DEPT. OF ARCHIVES & HISTORY, COLUMBIA SC

STREETSCAPE, 1100-1200 BLOW PALMER ST., NORTHWEST CORNER
NEIGHBORHOOD, CAMERA FAC NE

Pitoto #4



4-887-710
For more information
call the Fair Housing
Hotline at 1-800-368-7741
or visit our website at
www.fairhousing.org

BEAUFORT HISTORIC DISTRICT
BEAUFORT, BEAUFORT CO., SC

COLIN BROOKER

AUG. 2, 2000

NEB: SC DEPT OF MOTHS & HISTORY, COLUMBIA SC

STREETSCAPE, 200-900 block Prince St., THE COMMONS

NETWORKING, CAMERA FOR NEB

Pituro # 5



BEAUFORT HISTORIC DISTRICT

BEAUFORT, BEAUFORT CO., SC

COCIN BROOKEN, NEG: SC DEPT. OF ARCHIVES & HISTORY, COLUMBIA SC

AUG. 2, 2000

WATERFRONT VISTA, BAY STREET ALONG THE BLUFF, THE BLUE NEIGHBORHOODS

CAMERA FOC. N

PHOTO # C



BEAUFORT HISTORIC DISTRICT
BEAUFORT, BEAUFORT CO., SC
COLIN BROOKER

NOV. 2, 1989

RE: SC DEPT OF MEMORIALS & HISTORY, COLUMBIA SC
TALBIRD-SMITH HOUSE, (CA. 1780), 313 HUNCOCK ST., CAM. TNC. NW

PHOTO #7



Beaufort Historic District

Beaufort, Beaufort Co., SC

Cous Brooker

MARCH 9, 1998

NEG: SC DEPT. OF ARCHIVES & HISTORY, COLUMBIA SC

EMILIA BETH BARNWELL BOUGHT HOUSE, CA. 1780, 707 WASHINGTON ST.

CAM. INC. N

Pitard #8



Benutzer Historic District
Benutzer, Benutzer Co, SC

CONN BROOKER

SEPT. 1, 1997

NEB: SC DEPT. OF METRICS & HISTORY, COLUMBIA SC

CHAPLIN HOUSE, CA. 1791, 712 NEW ST., CHM. FHC. NE

PHOTO #3



BEAUFORT HISTORIC DISTRICT
BEAUFORT, BEAUFORT CO., SC

COLIN BLOOMER

JULY 22, 1997

NEB. SC DEPT. OF ARCHITECTURE & HISTORY, COLUMBIA SC.

BEAUFORT MANSION (1795, REBUILT 1852, REMODELED 1934) 713 CHURCH ST.

CAMERA FOC. NW

PHOTO # 10



BAY STREET

BENURON HISTORIC DISTRICT
BENURON, BENURON CO., &

COLIN BLOOMER

JULY 10, 1997

NEB: SC DEPT OF ARCHIVES & HISTORY, COLUMBIAN

CAPTAIN FRANCIS SALONS HOUSE, CA. 1796, 802 BUT ST., ONE BLDG. SE

PHOTO # 14



Beaufort Historic District

BEAUFORT, Beaufort Co., SC

Coll. Bookman

Sept. 18, 1997

NEB; SC Dept. of Archives & History, Columbia SC

WILLIAM ELLIOTT ITSE, "THE ANCHORAGE (ca. 1800, Remodeled 1900), 110 S

BAY ST., QM. ENC. NW

Picture # 14



BENVOLE HISTORIC DISTRICT

BENVOLE, BENVOLE CO, SC

COLIN BROOKER, AUG. 1, 1997

NEG: SC SITE OF ARCHIVES & HISTORY, COLUMBIA SC

JOHN HALL VERDIEN HSE, CA. 1801, 801 BLY ST., OVE. FHC. NW

Photo #13



50

BEaufort HISTORIC DISTRICT

BEaufort, BEaufort CO., SC

COLIN BROOKER

JULY 8, 1997

NEG: SC DEPT OF ARCHIVES & HISTORY, COLUMBIA SC

JAMES ROBERT VANDIEN HOUSE, "MARSHLANDS" (CA. 1814) 501 PINCKNEY ST.

ANON FMC. E.

PICTURE # 14



BENNETT HISTORIC DISTRICT

BENNETT, BENNETT CO., SC

COLIN BROOKER

SEPT. 18, 1997

NEB: SC DEPT. OF ARCHITECTURE & HISTORY, COLUMBIA, SC

MILTON MAXCY HOUSE, "SECESSION HOUSE" (CA. 1815, REMODELED CA. 1845)

113 CRAWFORD ST., COR. FIVE N

PHOTO # 15



Benjamin Harrison District
Benjamin, Benjamin Co., SC

Colin Brockton

JUNE 5, 1997

NEG: SC Rep. of Manus & History, COLUMBIA SC

St. Helena Episcopal Church (ca. 1817, on land c. 1842, Spire added 1942)

701 Church St., CHM, Inc. N

Photo # 16



BEAUFORT HISTORIC DISTRICT

BEAUFORT, BEAUFORT CO., SC

COL. BROOKER

SCOT. T. 1997

NEB. SC DEPT. OF ARCHIVES & HISTORY, COLUMBIA SC

HENRY MCKEE HOUSE / ROBERT SMILES HOUSE (ca. 1834), 511 PRINCE ST.
COLUMBIA TNC. N

PHOTO # 17



BEAUFORT HISTORIC DISTRICT

BEAUFORT, BEAUFORT CO., SC

COLIN BLOOMER

SEPT. 4, 1997

NEG: SC DEPT. OF ARCHIVES & HISTORY

BEAUFORT COLLEGE (1852), 803 CLEVELAND ST., CHATELAIN FINE. NE

Photo # 18



Bonheur Historic District
Bonheur, Bonheur Co., SC

Colin Brooker,
Aug. 3, 1997

NEC.: SC Dept of Archives & History, Columbia SC

Lewis Reeve Sams Inst., ca. 1870, 601 Bay St., Camden Par. NW

Photo # 19



BENNINGTON HISTORIC DISTRICT
BENNINGTON, BENNINGTON CO., SC
COLL. BROOKER

AUG. 5, 1997

NEB: SC DEPT. OF MUSEUMS & HISTORY, COLUMBIA SC
DR. JOSEPH JOHNSON HOUSE, "THE CASTLE" (1861) 411 CLAYTON ST., CUM. TWP. N

Photo # 20



Benjamin Historic District
Benjamin, Benjamin Co., SC

Colin Hoodon

SEPT. 5, 1997 NEB: SC DEPT OF ARCHITECTS & HISTORY, COLUMBIA SC
FIRST AFRICAN BAPTIST CHURCH (CA. 1865), 601 NEW ST., ON FAC. NE

Photo # 21



15-7-110

Benutzer Historic District

Benutzer, Benutzer Co., SC

SEPT. 1, 1997

COLIN BROOKER

NOTE: SC DEPT OF REVENUES & TREASURY, COLUMBIA SC

GEORGE EDWARD POLNE HOUSE, "PRETTY POWNCE" (CA. 1885), 502 PUNCE ST.

CM. INC. SW

Photo #22



Benvenue Historic District
Benvenue, Benvenue Co., SC

Colin Brooks

SEPT. 15, 1997

NEZ. & PORT. OF ARCHIVES & HISTORY, COLUMBIA SC

Tabernacle Baptist Church (ca. 1840; rebuilt ca. 1893) 911 Orion St.,

on incise NE

Photo #23



Benutzer Historic District

Benutzer, Benutzer Co, SC

Colin Brooker

AUG. 1, 1997

NEG: SC DEPT OF ARCHIVES & HISTORY, COLUMBIA SC

WATSON BLD. (ca. 1885), 807-815 Bay St., OMA, ILL. NW

Photo # 24



Beaufort Historic District
Beaufort, Beaufort Co, SC

Colin Brooker

AUG. 8, 1997

REF: S.C. Div. of Archives & History

WALLACE HSE., CA, 1907, 611 BAY ST., CH. PAR. N

Photo # 25



BEaufort HISTORIC DISTRICT
BEaufort, BEaufort CO., SC

COLIN BROOKER

SEPT. 20, 1977

REF: SC DEPT OF METEOROLOGY & PHYSICS, COLUMBIA SC

EMILIE LONGNICK HOUSE (CA. 1907), 1411 NORTH ST., CAM. EXC. NE

PHOTO # 26



CITY HALL
MAYOR
CITY CLERK

Beaufort Historic District
Beaufort, Beaufort Co., SC.

Colin Brooman

July 8, 1997

NEG: SC DEPT OF ARCHIVES & HISTORY, COLUMBIA SC
Post office & Custom House (1917), 302 OAKENET ST., OAKENET ST., OAKENET ST. W

Photo # 27



BEAUFORT HISTORIC DISTRICT
BEAUFORT, BEAUFORT CO., SC

COLIN BROOKER

AUG. 1, 1997

NEB: SC DEPT OF ARCHIVES & HISTORY, COLUMBIA SC

1313 CONGRESS ST. (CA. 1870), QM. FHC. NE

PHOTO # 28



BENJAMIN HISTORICAL DISTRICT
BENJAMIN, BENJAMIN CO., SC
COLUMBIA BRIDGE

AUG. 1, 1997

NEG: SC. DEPT. OF MEDICAL & HISTORY, COLUMBIA SC
1408 GREENE ST. (c. 1870), COR. FAC. SW

PITTSBURGH # 29



Benvenuto Historic District
Benvenuto, Benvenuto Co., SC
Coin Brooker

SEPT. 13 1997

NEG: SC DEPT OF ARCHIVES → HISTORY, COLUMBIA SC
705 CHALLES ST. (CA. 1880), CMT. FMC. NE

Photo # 30



BENVOULT HISTORIC DISTRICT

BENVOULT, BENVOULT CO., SC

COLIN BROOKER

AUG. 1, 1997

NEG: SC DEPT OF ARCHIVES & HISTORY COLUMBIA SC
GRAND ARMY OF THE REPUBLIC MEETING HALL (CA. 1896), 706 NEWCASTLE ST.,

CAMOU INC. NW

PITOTO # 31



Benufort Historic District
Benufort Benufort Co., SC
Cocin Hooden

SEPT. 20, 1997

NEG: SC DEPT. OF MCHINES & HISTORY, COLUMBIA SC
Benufort COUNTY COURTHOUSE (1885; REBUILT 1936), 1501 BAY ST.
CAM FILE. NE

Pitro # 32

OLD BAY MARKETPLACE

Business
Clearance
SALE

Handwritten
Night Club
& Terrace
Reservations

FRUIT & VEGETABLES



BEAUFORT HISTORIC DISTRICT
BEAUFORT, BEAUFORT CO., SC
COLIN BRIDGER

JULY 22, 1997

NEG: S.C. DEPT. OF ARCHIVES & HISTORY, COLUMBIA SC
EDWARDS BUILDING (1954), 917 BAY ST., CUM. INC. N

PHOTO # 33



Benuford Historic District
Benuford, Benuford Co., SC
Colin Brooker

JULY 22, 1997

NEG; S.C. DEPT. OF ARCHIVES & HISTORY, COLUMBIA SC
LAMBETH HOUSE (CA. 1820; REMODELED CA. 1985), 311 EAST ST.,
NON CONTRIBUTING AS A RESULT OF ALTERATIONS, CM. INC. SE

PHOTO # 34



Beaufort Historic District
Beaufort, Beaufort Co., SC
Coin Brooch

July 18, 1997

NEB: S.C. Dept. of Archives & History, Columbia SC
301 LAURENS ST. (ca. 1870, Patch 1000 ca. 1970), Noncontributor
As a result of excavations, Dig. No. NE

Photo # 35