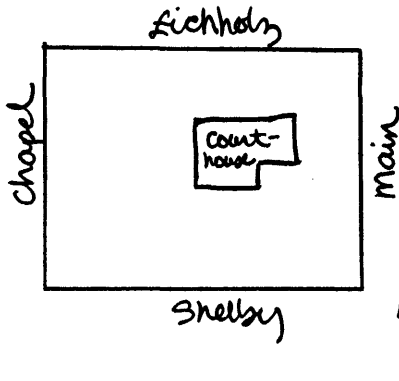


KENTUCKY HISTORIC RESOURCES INVENTORY

Site No. PDF 1

1. Historic Name(s) <b>Pendleton County Courthouse</b>		22. ADD/County <b>NKADD/Pendleton</b> <span style="border: 1px solid black; padding: 2px;">096</span>	
Original Owner		23. U.S.G.S. Quadrant (15'/75') <b>Falmouth</b> <span style="border: 1px solid black; padding: 2px;">1,3,7</span>	
2. Present Name <b>Pendleton County Courthouse</b>		24. UTM Reference	
3. Location <b>Courthouse block, Main and Shelby</b>		Zone Easting Northing	
4. Owner's Name <b>Pendleton County</b>		25. Coordinate Accuracy	
5. Owner's Address <b>Main and Shelby, Falmouth, Ky. 41040</b>		26. Prehistoric Site Object Historic Site Structure <b>Building</b> Other	
6. Open to Public Yes <input checked="" type="checkbox"/> No <input type="checkbox"/>	7. Visible from road Yes <input checked="" type="checkbox"/> No <input type="checkbox"/>	8. Ownership Private <input type="checkbox"/> Local <input checked="" type="checkbox"/> State <input type="checkbox"/> Federal <input type="checkbox"/>	
9. Local Contact/Organization		27. National Register District Name: <b>Historic Resources Falmouth</b>	
10. Site Plan with North Arrow  <b>51NW-16-4 less than 1 acre</b>  		11. Architect	
		12. Builder	
		13. Date <b>1848, 1884</b> A. <span style="border: 1px solid black; padding: 2px;">3</span> B. <span style="border: 1px solid black; padding: 2px;">5</span>	
		14. Style A. Italianate <input checked="" type="checkbox"/> B. <input type="checkbox"/>	
		15. Original Use <b>courthouse</b> <span style="border: 1px solid black; padding: 2px;">J</span>	
		16. Present use <b>courthouse</b>	
		17. Condition <b>good</b> <span style="border: 1px solid black; padding: 2px;">B</span>	
18. Description <b>1848 portion: low plain ashlar foundation, cut stone water table. Front facade is central pavilion design of Flemish bond brick. Three bay divided by brick piers running height of facade. Corbeled brick frieze with modillion blocks paired above piers, wooden architrave and box cornice. Brick pediment with wood trim above center bay. Center bay has (over)</b> <small>(Continue on Back)</small>		28. Significance Evaluation <b>Contributing</b> <span style="border: 1px solid black; padding: 2px;">H</span>	
		29. Status National Landmark <input type="checkbox"/> Date National Register <input type="checkbox"/> Landmark Certificate <input type="checkbox"/> Kentucky Survey <input checked="" type="checkbox"/> <b>1972</b> Local Landmark <input type="checkbox"/> HABS/HAER <input type="checkbox"/>	
		30. Historic Theme Primary <b>politics/government</b> <span style="border: 1px solid black; padding: 2px;">V</span> <b>architecture</b> <span style="border: 1px solid black; padding: 2px;">C</span> Secondary <input type="checkbox"/> Other <input type="checkbox"/>	
		31. Endangered Yes <input type="checkbox"/> No <input checked="" type="checkbox"/>	
		32. Preservation Project Status <input type="checkbox"/>	
		Actual Cost in \$1,000s <input type="checkbox"/>	
		33. ATTACH PHOTO  <b>see photos 18 and 19</b>	
19. History <b>Land for courthouse was given by John Waller &amp; other founders of Falmouth. Original courthouse was of stone, stood on same site. In 1818, the public land on Courthouse Square was divided into 12 parcels and sold to highest bidders. Courthouse was remodeled 1884--additions for clerks' offices, bell &amp; clock (over)</b>		Roll No. <b>1</b> Picture No. <b>25, 26, 27, 28</b> Direction <b>front (E), front (E), side (N), side (S)</b>	
20. Significance <b>Good example of 19th century government building, preserved and fully utilized today.</b>		34. Prepared by: <b>Lori A. Feldman</b>	
21. Source of Information <b>History of Kentucky Courthouses, p.130. Deed Book A, p. 79. Order Book C, 1815-19, pp.283-84. Warren Shonert Mary Conrad</b>		35. Organization <b>P--NKADD</b>	
		36. Date <b>82</b>	
		37. Revision Dates	
		38. Staff Review <b>Steve Gordon 12/82</b>	

18 continued : double 2/2 windows with transoms; double six-panel doors with glass transom above and paneled wood reveal, decorated stone lintel with brackets, two stone steps. Windows are double hung 2/2 with plain stone lug sills and decorated stone lintels. Side facades of original portion are Flemish bond brick with the same window treatment. 1884 addition is common bond brick with a cut stone water table to match the 1848 portion. Cornice, frieze, and windows all match the original, except windows have plain stone lintels. At joint of old and new sections on south facade is clock & bell tower above open porch. 2 steps lead up, segmental arches with keystones above porch openings. Door same as front leads to new wing. Square bell tower has round louvered openings on all sides, decorative brick recesses and corbeling above roof line. Entablature matches that of building. Clocks on all four faces set in pediments extending from roof of tower. 1975 addition to rear is sympathetic; brick with concrete water table to look like stone, stone sills & lintels, 2/2 windows. Interior has been modernized, broken into offices. Court room and jury room on second floor of original portion. County clerk's office has wooden cabinets; stairs in main hall are symmetrical double flight with landings--open string with carved newel posts and turned balusters.

19 continued : tower added. Pre-1940 brick was painted white; sandblasted 1975. Rear addition added at that time. Two bond issues to tear down courthouse and build new one have been defeated, in favor of keeping present historic building.

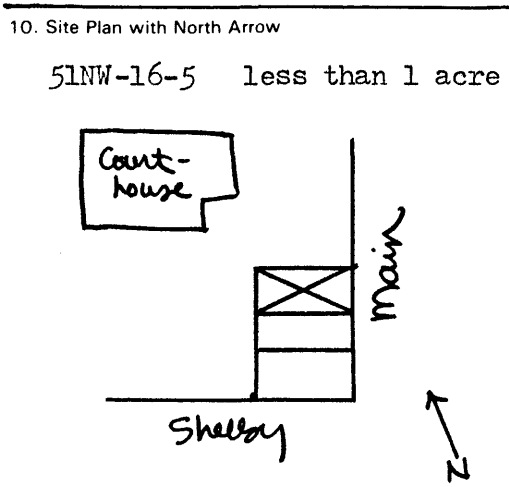
KENTUCKY HISTORIC RESOURCES INVENTORY

Site No. PDF 7

1. Historic Name(s) <b>W.J. Rule Store/Reddy Inn</b>		22. ADD/County <b>NKADD/Pendleton</b> <span style="border: 1px solid black; padding: 2px;">096</span>	
Original Owner <b>Thomas Oldham</b>		23. U.S.G.S. Quadrant (15'/75') <b>Falmouth</b> <span style="border: 1px solid black; padding: 2px;">137</span>	
2. Present Name <b>Butcher &amp; Sullivan Realty/Radio Shack</b>		24. UTM Reference <span style="border: 1px solid black; padding: 2px;">16</span> _____	
3. Location <b>235 Main Street/114 Courthouse Square</b>		Zone _____ Easting _____ Northing _____	
4. Owner's Name <b>Butcher &amp; Sullivan Realty and Auctions</b>		25. Coordinate Accuracy <input type="checkbox"/>	
5. Owner's Address <b>114 Courthouse Square, Falmouth, Ky. 41040</b>		26. Prehistoric Site _____ Object _____	
		Historic Site _____ Structure _____	
		Building _____ Other _____	

6. Open to Public Yes <input checked="" type="checkbox"/> No _____	7. Visible from road Yes <input checked="" type="checkbox"/> No _____	8. Ownership Private _____ <input checked="" type="checkbox"/> Local _____ State _____ Federal _____
9. Local Contact/Organization _____		

27. National Register District Name: <b>Historic Resources Falmouth</b>
28. Significance Evaluation <span style="border: 1px solid black; padding: 2px;">H</span>




11. Architect _____
12. Builder _____
13. Date <b>c.1925</b> <b>c.1860, c.1875</b> <span style="border: 1px solid black; padding: 2px;">4</span> B. <span style="border: 1px solid black; padding: 2px;">6</span>
14. Style A. vernacular <input checked="" type="checkbox"/> <span style="border: 1px solid black; padding: 2px;">V</span> B. eclectic <input checked="" type="checkbox"/> <span style="border: 1px solid black; padding: 2px;">I</span>
15. Original Use <b>commercial</b> <input checked="" type="checkbox"/> <span style="border: 1px solid black; padding: 2px;">E</span>
16. Present use <b>commercial/rental</b>
17. Condition <b>fair</b> <input checked="" type="checkbox"/> <span style="border: 1px solid black; padding: 2px;">C</span>

29. Status _____ Date _____
National Landmark _____
National Register _____
Landmark Certificate _____
Kentucky Survey <input checked="" type="checkbox"/> <span style="border: 1px solid black; padding: 2px;">X</span> <b>1978</b>
Local Landmark _____
HABS/HAER _____

18. Description **Originally three separate buildings. Rear portion built c.1860--plain ashlar foundation, common bond brick 4 bay, stone sills and lintels, interior end chimneys and standing seam metal roof, 3 bay balcony faces courthouse square. Main St. portion built c.1875--glass storefront, doorway flanked by cast iron pilasters w/garland decoration and three windows above (over)**

No. Stories <b>2 stories</b> <input checked="" type="checkbox"/> <span style="border: 1px solid black; padding: 2px;">C</span>
Single Pile _____ NA <input checked="" type="checkbox"/> <span style="border: 1px solid black; padding: 2px;">X</span>
Double Pile _____
Floor Plan <input type="checkbox"/>
Structural Fabric <b>brick</b> A. <input checked="" type="checkbox"/> <span style="border: 1px solid black; padding: 2px;">C</span> B. <input type="checkbox"/>
Decorative Fabric <b>common bond brick</b> A. <input checked="" type="checkbox"/> <span style="border: 1px solid black; padding: 2px;">E</span> B. <input type="checkbox"/>
Roof Form <b>gable end</b>

30. Historic Theme Primary <b>commerce</b> <input checked="" type="checkbox"/> <span style="border: 1px solid black; padding: 2px;">E</span>
Secondary _____
Other _____
31. Endangered Yes _____ No <input checked="" type="checkbox"/> <span style="border: 1px solid black; padding: 2px;">X</span>
32. Preservation Project Status <input type="checkbox"/>
Actual Cost in \$1,000s _____



19. History **Augustus Robbins sold land to Thomas Oldham in 1859; Oldham built brick portion on Courthouse Square Main St. portion of lot sold to B.B. Mullins in 1874; he built front portion. Connection and balcony are c.1925. Best remembered as W.J. Rule's store, c. 1880's, and the Reddy Inn and tavern, c. 1892. (over)**

Roll No. _____
Picture No. <b>30, 29</b>
Direction <b>front from NE; rear from SW</b>
34. Prepared by: <b>Lori A. Feldman</b>

20. Significance **One of the 19th century commercial buildings remaining on Courthouse Square.**

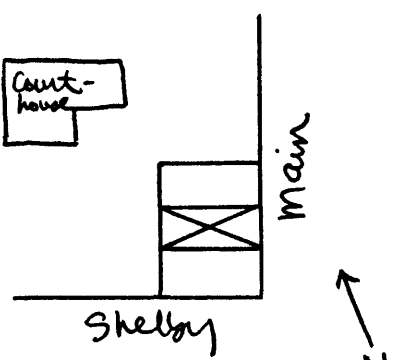

35. Organization <b>P-NKADD</b>
36. Date <b>82</b>

21. Source of Information **Shirley Tuemler  
Pendleton County Deed Records  
Sanborn Insurance Maps, 1886 and 1927**

37. Revision Dates _____	38. Staff Review <b>Steve Gordon</b>
	<b>12/82</b>

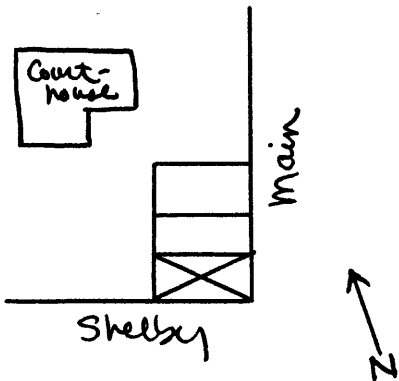

- 18 continued : with brick jack arches. Length of building has balcony with stairs at front and rear; individual entries to rooms. Brick connection between front and rear portions added c.1925 (balcony probably added at this time also).
- 19 continued : Currently Radio Shack in Main St. portion, Butcher & Sullivan Realty in rear portion, and apartments above.

KENTUCKY HISTORIC RESOURCES INVENTORY

1. Historic Name(s) <b>Bishop Hotel</b>		22. ADD/County <b>NKADD/Pendleton</b> <span style="float:right; border:1px solid black; padding:2px;">096</span>	
Original Owner _____		23. U.S.G.S. Quadrant (15'/75') <b>Falmouth</b> <span style="float:right; border:1px solid black; padding:2px;">1317</span>	
2. Present Name <b>Betsy's Beauty Salon/Plain &amp; Fancy Antiques</b>		24. UTM Reference Zone _____ Easting _____ Northing _____	
3. Location <b>West side of N. Main, on Courthouse block</b>		25. Coordinate Accuracy <span style="float:right; border:1px solid black; padding:2px;">  </span>	
4. Owner's Name <b>Cliff Bonar</b>		26. Prehistoric Site _____ Object _____ Historic Site _____ Structure _____ <u>Building</u> _____ Other _____	
5. Owner's Address <b>237-239 Main St., Falmouth, Ky. 41040</b>		27. National Register District Name: <b>Historic Resources</b> <b>Falmouth</b> <span style="float:right; border:1px solid black; padding:2px;">  </span>	
6. Open to Public Yes <input checked="" type="checkbox"/> No _____	7. Visible from road Yes <input checked="" type="checkbox"/> No _____	8. Ownership <span style="float:right; border:1px solid black; padding:2px;">X</span>	
9. Local Contact/Organization _____		Private _____ Local _____ State _____ Federal _____	
10. Site Plan with North Arrow <b>51NW-16-6 less than 1 acre</b> 		11. Architect _____	
		12. Builder _____	
		13. Date <b>c.1865;1888</b> A. <span style="border:1px solid black; padding:2px;">4</span> B. <span style="border:1px solid black; padding:2px;">5</span>	
		14. Style A. <b>undetermined</b> <span style="float:right; border:1px solid black; padding:2px;">X</span> B. <span style="float:right; border:1px solid black; padding:2px;">  </span>	
		15. Original Use <b>store/hotel</b> <span style="float:right; border:1px solid black; padding:2px;">E</span>	
		16. Present use <b>residential/commercial</b>	
		17. Condition <b>good</b> <span style="float:right; border:1px solid black; padding:2px;">B</span>	
18. Description <b>Two stores below, apartment above. Glass store fronts divided by 8 wood pilasters (pedestals, chamfered posts). Balcony supported on braces has turned balusters and roof above. Beveled siding; cornice has brackets below. Length of building was hotel--individual doors and balcony on upper level, stairs lead up from courtyard at rear.</b>		No. Stories <b>2 stories</b> <span style="float:right; border:1px solid black; padding:2px;">C</span>	
		Single Pile _____ NA <span style="float:right; border:1px solid black; padding:2px;">X</span>	
		Double Pile _____	
		Floor Plan <span style="float:right; border:1px solid black; padding:2px;">  </span>	
		Structural Fabric <b>frame</b> A. <span style="border:1px solid black; padding:2px;">D</span> B. <span style="border:1px solid black; padding:2px;">  </span>	
		Decorative Fabric <b>beveled siding</b> A. <span style="border:1px solid black; padding:2px;">Q</span> B. <span style="border:1px solid black; padding:2px;">  </span>	
		Roof Form <b>shed</b>	
19. History <b>c. 1865 Joseph Hall had a frame house and shop on the site, currently the front portion of the building. The rear portion was added about 1888, when the building was known as the Glen Hotel. It was known as the Bishop Hotel from 1912 to 1936.</b>		30. Historic Theme Primary <b>commerce</b> <span style="float:right; border:1px solid black; padding:2px;">E</span> Secondary _____ Other _____	
		31. Endangered Yes _____ No <span style="float:right; border:1px solid black; padding:2px;">X</span>	
		32. Preservation Project Status <span style="float:right; border:1px solid black; padding:2px;">  </span>	
		Actual Cost in \$1,000s <span style="float:right; border:1px solid black; padding:2px;">  </span>	
20. Significance <b>One of the 19th century buildings remaining on Courthouse Square.</b>		33. ATTACH PHOTO 	
21. Source of Information <b>Shirley Tuemler Pendleton County Deed Records</b>		Roll No. <b>1</b> Picture No. <b>31, 32</b> Direction <b>front, from E; rear from W</b>	
		34. Prepared by: <b>Lori A. Feldman</b>	
		35. Organization <b>P--NKADD</b>	
		36. Date <b>82</b>	
		37. Revision Dates _____ 38. Staff Review <b>12/1/82</b> <b>SCG</b>	

KENTUCKY HISTORIC RESOURCES INVENTORY

Site No. PDF 16

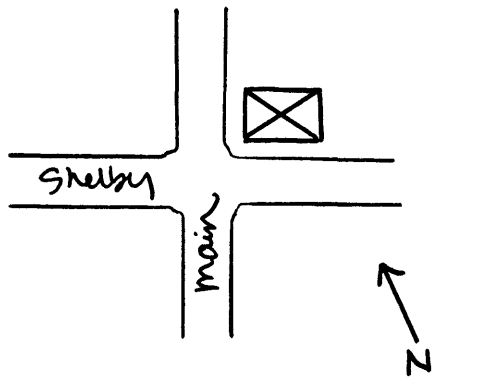
1. Historic Name(s) <b>Assembly Building</b>		22. ADD/County <b>NKADD/Pendleton</b> <span style="float:right">096</span>	
Original Owner <b>Gus Shubert</b>		23. U.S.G.S. Quadrant (15'/75') <b>Falmouth</b> <span style="float:right">G.I.S. Mod. 137</span>	
2. Present Name <b>Moreland Drug Store</b>		24. UTM Reference	
3. Location <b>NW corner Main and Shelby</b>		Zone Easting Northing	
4. Owner's Name <b>Moreland Drug Store, Inc.</b>		25. Coordinate Accuracy	
5. Owner's Address <b>110 W. Shelby St., Falmouth, Ky. 41040</b>		26. Prehistoric Site Object Historic Site Structure <u>Building</u> Other	
6. Open to Public Yes <input checked="" type="checkbox"/> No <input type="checkbox"/>	7. Visible from road Yes <input checked="" type="checkbox"/> No <input type="checkbox"/>	8. Ownership Private <input checked="" type="checkbox"/> Local <input type="checkbox"/> State <input type="checkbox"/> Federal <input type="checkbox"/>	
9. Local Contact/Organization		27. National Register District Name: <b>Historic Resources Falmouth</b>	
10. Site Plan with North Arrow  51NW-16-7 less than 1 acre  		28. Significance Evaluation <b>Contributing</b> <span style="float:right">H</span>	
11. Architect		29. Status <span style="float:right">Date</span>	
12. Builder		National Landmark <input type="checkbox"/>	
13. Date <b>1892 A. 5 B.</b>		National Register <input type="checkbox"/>	
14. Style <b>Italianate-Queen</b> <input checked="" type="checkbox"/> B. <b>Anne</b> <input type="checkbox"/>		Landmark Certificate <input type="checkbox"/>	
15. Original Use <b>commercial</b> <input checked="" type="checkbox"/>		Kentucky Survey <input type="checkbox"/>	
16. Present use <b>drugstore</b>		Local Landmark <input type="checkbox"/>	
17. Condition <b>good</b> <input checked="" type="checkbox"/>		HABS/HAER <input type="checkbox"/>	
18. Description <b>Stone foundation, corner entrance. Exterior altered--evidence of original building divisions marked by cast iron pilasters set into the brick, with stone lintels above window spaces. All original openings have been bricked in. Rock face cut stone beltcourse between stories. Seven upper bays delineated with brick pilasters; openings had (over)</b>		30. Historic Theme Primary <b>commerce</b> <input checked="" type="checkbox"/> Secondary <input type="checkbox"/> Other <input type="checkbox"/>	
No. Stories <b>2 stories</b> <input checked="" type="checkbox"/>		31. Endangered Yes <input type="checkbox"/> No <input checked="" type="checkbox"/>	
Single Pile <input type="checkbox"/> NA <input checked="" type="checkbox"/>		32. Preservation Project Status <input type="checkbox"/>	
Double Pile <input type="checkbox"/>		Actual Cost in \$1,000s	
Floor Plan <input type="checkbox"/>		33. ATTACH PHOTO	
Structural Fabric <b>brick</b> A. <input checked="" type="checkbox"/> B. <input type="checkbox"/>			
Decorative Fabric <b>common bond brick</b> A. <input checked="" type="checkbox"/> B. <input type="checkbox"/>			
Roof Form <b>flat</b>			
19. History <b>Shubert built 1892, had apartment upstairs and two businesses below (dry goods store &amp; drugstore). 1900 John Kellum had furniture store where dry goods had been. 1922 George Bradford started First National Bank in front portion of building (supporting vault is still in basement). Late 1920's Sol Goldberg (over)</b>		Roll No. <b>1</b>	
20. Significance <b>Late 19th century addition to Courthouse Square block, still in use for commercial purposes.</b>		Picture No. <b>33.34</b>	
21. Source of Information <b>Sally Gillespie</b>		Direction <b>photo from SW; print from SE</b>	
		34. Prepared by: <b>Lori A. Feldman</b>	
		35. Organization <b>P--NKADD</b>	
		36. Date <b>82</b>	
		37. Revision Dates	
		38. Staff Review <b>12/1/82</b> <b>SCG</b>	

18 continued : stone sills and metal lintels. Corbeled brick architrave, metal cornice with dentil trim. Flat roof has sign on Shelby St. side, flanked by brackets and topped with pediment. Main St. facade is three bays, has same pilasters, cornice, corbeling and sign above center bay. Corner entry supported with plain columns, Main St. side has glass and cast iron store front (pilasters have paneled shafts, chevron trim and stylized capitals; painted red and white). Interior--modernized for drugstore on first floor; second floor (now storage) has small modern office space but remainder is the original old theatre, with balcony, projection booth, original decorative pressed metal ceiling and stair with pressed metal wainscot.

19 continued : opened movie theatre where apartments had been. In 1938, the bank was moved and a pool hall was put in its place. 1950 Balinger's Furniture Company moved in. During 1920's and 30's upper room was also used for meetings and classes. Between 1943 and 1945, there was a soda fountain here; Moreland Drug opened 1940, when theatre moved out. Late 1940's, housed a shoe factory. Moreland Drug Inc. purchased building from Max Goldberg in 1970, all changes to exterior done at that time.

KENTUCKY HISTORIC RESOURCES INVENTORY

Site No. PDF 3

1. Historic Name(s) Kennett Tavern Original Owner William Kennett		22. ADD/County NKADD/Pendleton <input type="text" value="096"/>	
2. Present Name 234 Main Street		23. U.S.G.S. Quadrant (15'/75') Falmouth <input type="text" value="137"/> G.I.S. Mod.	
3. Location NE corner of Main and Shelby		24. UTM Reference Zone Easting Northing	
4. Owner's Name Zelma Houchen		25. Coordinate Accuracy <input type="checkbox"/>	
5. Owner's Address 719 S. Robbins, Falmouth, Ky. 41040		26. Prehistoric Site Object Historic Site Structure <u>Building</u> Other	
6. Open to Public Yes <input type="checkbox"/> No <input checked="" type="checkbox"/>	7. Visible from road Yes <input checked="" type="checkbox"/> No <input type="checkbox"/>	8. Ownership Private <input checked="" type="checkbox"/> Local <input type="checkbox"/> State <input type="checkbox"/> Federal <input type="checkbox"/>	
9. Local Contact/Organization		27. National Register District Name: Historic Resources Falmouth <input type="text"/>	
10. Site Plan with North Arrow 51NW-24-15 less than 1 acre 		28. Significance Evaluation Contributing <input type="text" value="H"/>	
		29. Status National Landmark <input type="checkbox"/> National Register <input type="checkbox"/> Landmark Certificate <input type="checkbox"/> Kentucky Survey <input checked="" type="checkbox"/> 1976 Local Landmark <input type="checkbox"/> HABS/HAER <input type="checkbox"/>	
		30. Historic Theme Primary <u>commerce</u> <input type="checkbox" value="E"/> Secondary <u>architecture</u> <input type="checkbox" value="C"/> Other <input type="checkbox"/>	
		31. Endangered <u>lack of maintenance</u> Yes <input checked="" type="checkbox"/> No <input type="checkbox"/>	
11. Architect		32. Preservation Project Status <input type="checkbox"/>	
12. Builder		Actual Cost in \$1,000s <input type="text"/>	
13. Date c.1810 A. <input type="text" value="2"/> B. <input type="checkbox"/>		33. ATTACH PHOTO  <i>see photo 13</i>	
14. Style A. <u>Federal</u> <input type="checkbox" value="B"/> B. <input type="checkbox"/>			
15. Original Use <u>commercial</u> <input type="checkbox" value="E"/>			
16. Present use <u>commercial</u>			
17. Condition <u>very poor</u> <input type="checkbox" value="F"/>			
18. Description Originally two buildings, constructed at same time. High rock-faced ashlar foundation; Flemish bond brick on front and south facades, common bond on north and east. All painted white. North building is 5-bay--all original lower openings have been replaced, original flat arches are evident. Middle door may be original--paneled door with transom, (Continue on Back) (over)		No. Stories <u>2 stories</u> <input type="checkbox" value="C"/> Single Pile <input type="checkbox"/> NA <input checked="" type="checkbox"/> Double Pile <input type="checkbox"/> Floor Plan <input type="checkbox"/> Structural Fabric <u>brick</u> A. <input type="checkbox" value="C"/> B. <input type="checkbox"/> Decorative Fabric <u>Flemish bond</u> A. <input type="checkbox" value="G"/> <u>common bond</u> B. <input type="checkbox" value="E"/> Roof Form <u>gable end</u>	
19. History Tyree Oldham willed the property with two houses to his daughters (one of whom was married to William Kennett) in 1814. Kennett established tavern. In later years, the building was used for a restaurant and ice cream parlor, and undertaking business, and other commercial uses. Now shops and rental.		Roll No. <u>1</u> Picture No. <u>35, 36</u> Direction <u>side(s), front (sw)</u>	
20. Significance Oldest commercial building in the original business district; notable example of Federal style.		34. Prepared by: Lori A. Feldman	
21. Source of Information Nancy Houchen Deed Book B, page 497		35. Organization P--NKADD	
		36. Date 82	
		37. Revision Dates 38. Staff Review Steve Gordon 12/82	

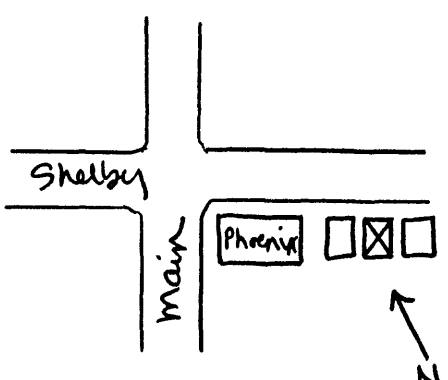



18 continued: two stone steps leading up. South building is 4-bay, lower openings seem to be intact, except flat arches have been replaced with wooden lintels. Doors are panelled with transoms, original steps. Both windows have been replaced, though surrounds are intact. Upper openings on both buildings are intact with flat arches, double hung 2/2; north building has narrow plain wooden lug sills, south has plain slip sills. Far right window boarded over; others in south upper are 6/9. Row of small dentils below simple box cornice (evidence of decorative soffit). Interior end chimneys on both buildings, with two in middle at interior ends. Building joint evident on upper story. Gable end roof with seamed metal, painted black. South facade has been painted for advertising; two windows with flat arches in upper story, now boarded over. One window in lower, 4/4 double hung with wooden lintel. Eaves do not extend at gable ends. Bulkhead opening in foundation. East facade has some original openings, boarded over, unpainted brick, rear extension of building (basically T-plan). East Side Card Club building butts up to facade. North facade is unpainted common bond, no openings, butts up to library building. Interior modernized for stores, rental space.

KENTUCKY HISTORIC RESOURCES INVENTORY

Site No. PDF 97

6

1. Historic Name(s) Blacksmith Shop Original Owner Henry Shonert		22. ADD/County NKADD/Pendleton <span style="border: 1px solid black; padding: 2px;">096</span>	
2. Present Name 109 Shelby Street		23. U.S.G.S. Quadrant (15'/75') Falmouth <span style="border: 1px solid black; padding: 2px;">1,3,7</span>	
3. Location 109 Shelby Street		24. UTM Reference Zone Easting Northing	
4. Owner's Name Glenwood Baptist Church		25. Coordinate Accuracy <input type="checkbox"/>	
5. Owner's Address 111 Shelby St., Falmouth, Ky. 41040		26. Prehistoric Site Object Historic Site Structure <u>Building</u> Other	
6. Open to Public Yes <input type="checkbox"/> No <input checked="" type="checkbox"/>	7. Visible from road Yes <input checked="" type="checkbox"/> No <input type="checkbox"/>	8. Ownership Private <input checked="" type="checkbox"/> Local <input type="checkbox"/> State <input type="checkbox"/> Federal <input type="checkbox"/>	
9. Local Contact/Organization		27. National Register District Name: Historic Resources of Falmouth <span style="border: 1px solid black; padding: 2px;">  </span>	
10. Site Plan with North Arrow 51NW-19-3A less than 1 acre 		11. Architect	
		12. Builder	
		13. Date c.1870 A. <input checked="" type="checkbox"/> B. <input type="checkbox"/>	
		14. Style A. vernacular <input checked="" type="checkbox"/> B. <input type="checkbox"/>	
		15. Original Use blacksmith shop <input checked="" type="checkbox"/>	
		16. Present use church building	
		17. Condition fair <input checked="" type="checkbox"/>	
18. Description Three bay frame structure with doors on north and west sides. Standing seam metal roof.		28. Significance Evaluation <u>Contributing</u> <span style="border: 1px solid black; padding: 2px;">H</span>	
		29. Status National Landmark <input type="checkbox"/> Date National Register <input type="checkbox"/> Landmark Certificate <input type="checkbox"/> Kentucky Survey <input type="checkbox"/> Local Landmark <input type="checkbox"/> HABS/HAER <input type="checkbox"/>	
		30. Historic Theme Primary <u>commerce</u> <span style="border: 1px solid black; padding: 2px;">E</span> Secondary <input type="checkbox"/> Other <input type="checkbox"/>	
		31. Endangered <u>plans for demolition</u> Yes <input checked="" type="checkbox"/> No <input type="checkbox"/>	
		32. Preservation Project Status <input type="checkbox"/>	
		Actual Cost in \$1,000s <span style="border: 1px solid black; padding: 2px;">  </span>	
		33. ATTACH PHOTO 	
19. History Built as blacksmith shop by Henry Shonert. Later used as first office of the Falmouth Outlook. During the 1920's, it was used as a creamery; then used for storage; now used by Glenwood Baptist Church.		Roll No. <u>4</u> Picture No. <u>14</u> Direction <u>front (N)</u>	
20. Significance Good example of 19th century small commercial building.		34. Prepared by: Lori A. Feldman	
21. Source of Information Virginia Boggs Terry England Dora Helen Fields		35. Organization P--NKADD	
		36. Date 82	
		37. Revision Dates 38. Staff Review 12/82 SCG	

(Continue on Back)

KENTUCKY HISTORIC RESOURCES INVENTORY

Site No. PDF 2

1. Historic Name(s) Phoenix Hotel		22. ADD/County NKADD/Pendleton	
Original Owner James and Caroline Clark		23. U.S.G.S. Quadrant (15'/75') Falmouth	
2. Present Name Phoenix Bargain Store / Falmouth Floral Shop		G.I.S. Mod. 1,3,7	
3. Location SE corner Main & Shelby (300 Main St.)		24. UTM Reference 1 6	
4. Owner's Name Wanda Wilson		Zone Easting Northing	
5. Owner's Address 901 Main St., Falmouth, Ky. 41040		25. Coordinate Accuracy	
6. Open to Public Yes <input checked="" type="checkbox"/> No	7. Visible from road Yes <input checked="" type="checkbox"/> No	26. Prehistoric Site Object Historic Site Structure Building Other	
9. Local Contact/Organization		27. National Register District Name: Historic Resources Falmouth	
8. Ownership Private <input checked="" type="checkbox"/> Local State Federal		28. Significance Evaluation Contributing	
10. Site Plan with North Arrow 51NW-19-1 less than 1 acre		29. Status National Landmark National Register Landmark Certificate Kentucky Survey <input checked="" type="checkbox"/> 1978 Local Landmark HABS/HAER	
		30. Historic Theme Primary commerce Secondary Other	
		31. Endangered Yes No <input checked="" type="checkbox"/>	
		32. Preservation Project Status	
		33. ATTACH PHOTO see photo 34	
11. Architect		34. Prepared by: Lori A. Feldman	
12. Builder		35. Organization P--NKADD	
13. Date c. 1885 A. <input checked="" type="checkbox"/> B.		36. Date 82	
14. Style A. Greek Revival- <input checked="" type="checkbox"/> B. Italianate <input checked="" type="checkbox"/>		37. Revision Dates	
15. Original Use hotel <input checked="" type="checkbox"/>		38. Staff Review Steve Gordon 12/82	
16. Present use commercial			
17. Condition fair <input checked="" type="checkbox"/>			
18. Description Main portion is common bond brick on plain ashlar foundation. Two story, six bay. Lower story has two doors, four windows (all original openings). Windows are double hung 2 over 2 set in architrave trim wood frames with plain stone lug sills & plain stone lintels. Sills & frames have been painted red. Both doors have transoms (over)		No. Stories 2 stories <input checked="" type="checkbox"/>	
(Continue on Back)		Single Pile NA <input checked="" type="checkbox"/>	
		Double Pile	
		Floor Plan	
		Structural Fabric brick/frame A. <input checked="" type="checkbox"/> B. <input checked="" type="checkbox"/>	
		Decorative Fabric common bond brick A. <input checked="" type="checkbox"/>	
		weatherboard B. <input checked="" type="checkbox"/>	
		Roof Form hip with gable extension; shed	
19. History In 1860's, James Clark owned a store on half of present lot. He acquired other half in 1884, and built a hotel known as the Clark Hotel. He sold it to Galloway family, who renamed it the Phoenix Hotel, in 1886. Hotel was run by the Ross family for many (over)		Roll No. 2 Picture No. 2,3 Direction side (N), front (W)	
20. Significance One of Falmouth's three remaining large hotels dating from the 19th century.			
21. Source of Information Wanda Wilson Hotel Registers Terry England Pendleton County Deed Books			

18 continued : left door is modern replacement. Upper windows are same as lower. Small overhanging porch set between floors, centered on the facade. Box cornice with paneled wood frieze divided by paired brackets. All painted red. Hip roof of diamond patterned metal, extends to gable end at rear. Paneled frieze and brackets continue on the north facade; plain frieze on south facade. Inset on north facade has balcony on second story. Frame portion attaches at east end of brick. Two story clad with weatherboard, chamfered corner posts, box cornice with brackets. Two windows and door on first story, two windows above. False mansard front covered with imbricated shingles, hides shed roof. All painted red. Frame portion was hotel kitchen--original iron stove still in place. One bath for entire building. Carved wood staircase, pressed tin ceilings, grained doors, and marbleized metal fireplace mantels largely intact.

19 continued : years--hotel registers dating from their time of ownership show room rates of \$2.00 per day in 1912. The building is currently used for commercial purposes, with an apartment and offices on the second floor.

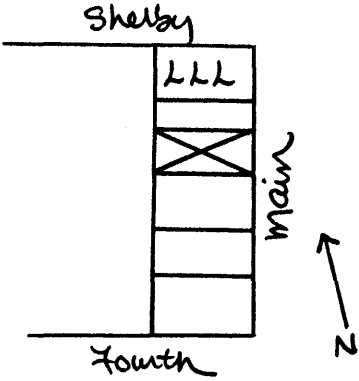

KENTUCKY HISTORIC RESOURCES INVENTORY

Site No. PDF 94

1. Historic Name(s) <b>Roller Rink</b>			22. ADD/County <b>NKADD/Pendleton</b> <span style="float:right">096</span>	
Original Owner			23. U.S.G.S. Quadrant (15'/75') <b>Falmouth</b> <span style="float:right">G.I.S. Mod. 137</span>	
2. Present Name <b>313 1/2 Main Street</b>			24. UTM Reference Zone Easting Northing	
3. Location <b>West side of Main, between Shelby &amp; Fourth</b>			25. Coordinate Accuracy	
4. Owner's Name <b>Mrs. Jeanne Frazer</b>			26. Prehistoric Site Historic Site <u>Building</u>	
5. Owner's Address <b>Reservoir Hill Rd., Falmouth, Ky. 41040</b>			Object Structure Other	
6. Open to Public Yes <input type="checkbox"/> No <input checked="" type="checkbox"/>	7. Visible from road Yes <input checked="" type="checkbox"/> No <input type="checkbox"/>	8. Ownership Private <input type="checkbox"/> Local <input type="checkbox"/> State <input type="checkbox"/> Federal <input checked="" type="checkbox"/>		
9. Local Contact/Organization			27. National Register District Name: <b>Historic Resources of Falmouth</b>	
10. Site Plan with North Arrow <b>51NW-17-9 less than 1 acre</b>			28. Significance Evaluation <b>Contributing</b> <span style="float:right">H</span>	
			29. Status National Landmark <input type="checkbox"/> National Register <input type="checkbox"/> Landmark Certificate <input type="checkbox"/> Kentucky Survey <input type="checkbox"/> Local Landmark <input type="checkbox"/> HABS/HAER <input type="checkbox"/>	
			30. Historic Theme Primary <u>commerce</u> <span style="float:right">E</span> Secondary <u>Architecture</u> <span style="float:right">C</span> Other	
			31. Endangered Yes <input type="checkbox"/> No <input checked="" type="checkbox"/>	
			32. Preservation Project Status <input type="checkbox"/>	
			Actual Cost in \$1,000s	
			33. ATTACH PHOTO	
11. Architect			34. Prepared by: <b>Lori A. Feldman</b>	
12. Builder			35. Organization <b>P--NKADD</b>	
13. Date <b>1920-25</b> A. <input checked="" type="checkbox"/> B. <input type="checkbox"/>			36. Date <b>82</b>	
14. Style A. <u>Commercial</u> <span style="float:right">W</span> B. <input type="checkbox"/>			37. Revision Dates <b>12/82</b>	
15. Original Use <u>garage</u> <span style="float:right">E</span>			38. Staff Review <b>SCG</b>	
16. Present use <u>vacant</u>				
17. Condition <u>fair</u> <span style="float:right">C</span>				
18. Description <b>Building extends full length of lot. Front facade is decorative bond brick (red) with yellow brick insets and stone panels. Center door with transom flanked by plate glass windows. Set-back garage doors at each side. Shed addition to rear.</b>				
(Continue on Back)				
19. History <b>Built for use as Chevrolet garage. Later used by Scholl Shoe Company for storage. Remembered as the Roller Rink during the 1960's. Now vacant.</b>				
20. Significance <b>Early 20th century addition to the original business district.</b>				
21. Source of Information <b>Herman Ramsey</b>				

KENTUCKY HISTORIC RESOURCES INVENTORY

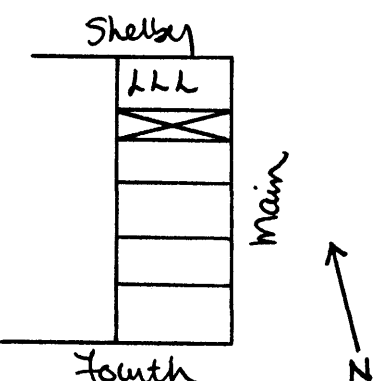

Site No. PDF 95

1. Historic Name(s) <b>Lee-Wilson House</b>		22. ADD/County <b>NKADD/Pendleton</b> <span style="border: 1px solid black; padding: 2px;">096</span>	
Original Owner <b>George King</b>		23. U.S.G.S. Quadrant (15'/75') <b>Falmouth</b> <span style="border: 1px solid black; padding: 2px;">1317</span>	
2. Present Name <b>Falmouth News &amp; Magazine/McClanahan House</b>		24. UTM Reference	
3. Location <b>313 Main Street</b>		Zone Easting Northing	
4. Owner's Name <b>Allie McClanahan</b>		25. Coordinate Accuracy <input type="checkbox"/>	
5. Owner's Address <b>313 Main St., Falmouth, Ky. 41040</b>		26. Prehistoric Site Object Historic Site Structure <u>Building</u> Other	
6. Open to Public Yes <input checked="" type="checkbox"/> No <input type="checkbox"/>	7. Visible from road Yes <input checked="" type="checkbox"/> No <input type="checkbox"/>	8. Ownership <input checked="" type="checkbox"/>	
9. Local Contact/Organization		Private <input type="checkbox"/>	
		Local <input type="checkbox"/>	
		State <input type="checkbox"/>	
		Federal <input type="checkbox"/>	
10. Site Plan with North Arrow <b>51NW-17-8 less than 1 acre</b> 		11. Architect	
		12. Builder	
		13. Date <b>c.1827</b> A. <input checked="" type="checkbox"/> B. <input type="checkbox"/>	
		14. Style A. <b>vernacular</b> <input checked="" type="checkbox"/> B. <input type="checkbox"/>	
		15. Original Use <b>residence</b> <input checked="" type="checkbox"/>	
		16. Present use <b>residence &amp; store</b>	
		17. Condition <b>good</b> <input checked="" type="checkbox"/>	
18. Description <b>Original portion was one story brick, many changes over years. 5 bay, windows double hung 2/2 with brick jack arches and wood sills. Louvered shutters. Door is paneled with transom. Hood on braces is later addition. Gable roof with returns on gable ends; former front gable dormers replaced with large 4-bay shed dormer. Frame addition is weatherboard, (over)</b> <small>(Continue on Back)</small>		19. No. Stories <b>1 1/2 stories</b> <input checked="" type="checkbox"/>	
		Single Pile <input type="checkbox"/> NA <input type="checkbox"/>	
		Double Pile <input checked="" type="checkbox"/>	
		Floor Plan <b>central passage</b> <input checked="" type="checkbox"/>	
		Structural Fabric <b>brick, frame</b> A. <input checked="" type="checkbox"/> B. <input checked="" type="checkbox"/>	
		Decorative Fabric <b>common bond brick</b> A. <input checked="" type="checkbox"/>	
		<b>weatherboard</b> B. <input checked="" type="checkbox"/>	
		Roof Form <b>gable w/ shed</b>	
		30. Historic Theme Primary <b>architecture</b> <input checked="" type="checkbox"/>	
		Secondary <input type="checkbox"/>	
		Other <input type="checkbox"/>	
		31. Endangered Yes <input type="checkbox"/> No <input checked="" type="checkbox"/>	
		32. Preservation Project Status <input type="checkbox"/>	
		Actual Cost in \$1,000s <input type="checkbox"/>	
		33. ATTACH PHOTO 	
19. History <b>George King built house c. 1827. Judge Lee acquired house in 1867, gave to daughter Fanny and her husband, Dr. J.E. Wilson, in 1899. It is Dr. Wilson who is credited with changes and additions made to house.</b>		Roll No. <b>2</b>	
		Picture No. <b>16, 17</b>	
		Direction <b>side from SE; front from E</b>	
		34. Prepared by: <b>Lori A. Feldman</b>	
20. Significance <b>Good example of early 19th century vernacular residence--one of few remaining in Falmouth.</b>		35. Organization <b>P--NKADD</b>	
		36. Date <b>82</b>	
21. Source of Information <b>Allie McClanahan Shirley Tuemler Deed Book E, p.454</b>		37. Revision Dates <b>12/82</b>	
		38. Staff Review <b>SCG</b>	

18 continued : central chimney, gable end roof with inverted scallop bargeboard and cornice trim. Original open porch now enclosed for store. Small porch at rear. Painted gray with green trim.

KENTUCKY HISTORIC RESOURCES INVENTORY

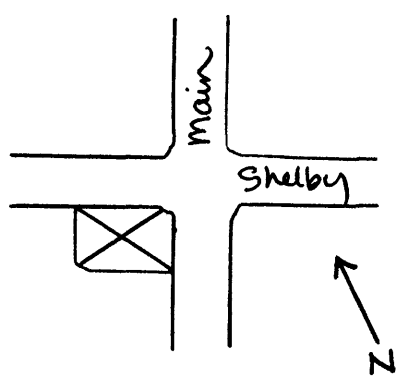

Site No. PDF 96

1. Historic Name(s) Old Western Auto Store		22. ADD/County NKADD/Pendleton <span style="border: 1px solid black; padding: 2px;">096</span>	
Original Owner		23. U.S.G.S. Quadrant (15'/75') Falmouth <span style="border: 1px solid black; padding: 2px;">1,3,7</span>	
2. Present Name Western Auto Wareroom		24. UTM Reference Zone Easting Northing	
3. Location 303 Main Street		25. Coordinate Accuracy <input type="checkbox"/>	
4. Owner's Name Mrs. W.A. Caldwell		26. Prehistoric Site _____ Object _____ Historic Site _____ Structure _____ Building _____ Other _____	
5. Owner's Address 313 Robbins, Falmouth, Ky. 41040		27. National Register District Name: Historic Resources of Falmouth <span style="border: 1px solid black; padding: 2px;">  </span>	
6. Open to Public Yes _____ No <input checked="" type="checkbox"/>	7. Visible from road Yes <input checked="" type="checkbox"/> No _____	8. Ownership Private <input checked="" type="checkbox"/> Local _____ State _____ Federal _____	
9. Local Contact/Organization		28. Significance Evaluation Contributing <span style="border: 1px solid black; padding: 2px;">H</span>	
10. Site Plan with North Arrow 51NW-17-6 less than 1 acre 		11. Architect	
		12. Builder	
		13. Date c.1925 A. <input checked="" type="checkbox"/> B. <input type="checkbox"/>	
		14. Style A. Commercial <input checked="" type="checkbox"/> W B. <input type="checkbox"/>	
		15. Original Use commercial <input checked="" type="checkbox"/> E	
		16. Present use storage area	
		17. Condition poor <input checked="" type="checkbox"/> D	
18. Description Concrete foundation. Structural fabric is common bond brick. Two bay store front of glass and marble, divided by cast iron pilasters. Parapet front of decorative bond brick, with concrete coping. Interior now one large rectangular space--was two stores originally. Building attaches to 107 Shelby at rear.  (Continue on Back)		19. History Built as drugstore and dry goods store c.1925. Was Western Auto Store until 1947; now used for storage.	
		30. Historic Theme Primary <u>commerce</u> <span style="border: 1px solid black; padding: 2px;">E</span> Secondary _____ Other _____	
		31. Endangered Yes _____ No <input checked="" type="checkbox"/>	
		32. Preservation Project Status <input type="checkbox"/>	
		Actual Cost in \$1,000s <span style="border: 1px solid black; padding: 2px;">  </span>	
		33. ATTACH PHOTO 	
		Roll No. <u>2</u> Picture No. <u>18</u> Direction <u>front, from the E</u>	
		34. Prepared by: Lori A. Feldman	
20. Significance One of a few early 20th century additions to the original commercial district.		35. Organization P--NKADD	
		36. Date 82	
21. Source of Information Dora Helen Fields Allie McClanahan		37. Revision Dates 38. Staff Review 12/82 SCG	



KENTUCKY HISTORIC RESOURCES INVENTORY

Site No. PDF 17

1. Historic Name(s) LLL Building			22. ADD/County NKADD/Pendleton <span style="border: 1px solid black; padding: 2px;">096</span>								
Original Owner William Sharp			23. U.S.G.S. Quadrant (15'/75') Falmouth <span style="border: 1px solid black; padding: 2px;">137</span>								
2. Present Name Doug's TV / Foxey Lady Boutique			24. UTM Reference <table border="1" style="width: 100%;"><tr><td style="width: 33%; height: 20px;"></td><td style="width: 33%; height: 20px;"></td><td style="width: 33%; height: 20px;"></td></tr><tr><td>Zone</td><td>Easting</td><td>Northing</td></tr></table>						Zone	Easting	Northing
Zone	Easting	Northing									
3. Location SW corner Main & Shelby (101-105 Shelby)			25. Coordinate Accuracy <input type="checkbox"/>								
4. Owner's Name Ralph Wilson			26. Prehistoric Site _____ Object _____ Historic Site _____ Structure _____ Building _____ Other _____								
5. Owner's Address 502 Beech Street, Falmouth, Ky. 41040			27. National Register District Name: Historic Resources Falmouth <span style="border: 1px solid black; padding: 2px;">    </span>								
6. Open to Public Yes <input checked="" type="checkbox"/> No <input type="checkbox"/>	7. Visible from road Yes <input checked="" type="checkbox"/> No <input type="checkbox"/>	8. Ownership Private <input checked="" type="checkbox"/> Local <input type="checkbox"/> State <input type="checkbox"/> Federal <input type="checkbox"/>									
9. Local Contact/Organization			28. Significance Evaluation Contributing <span style="border: 1px solid black; padding: 2px;">H</span>								
10. Site Plan with North Arrow 51NW-17-7 less than 1 acre 			11. Architect								
			12. Builder								
			13. Date c. 1850 A. <span style="border: 1px solid black; padding: 2px;">3</span> B. <input type="checkbox"/>								
			14. Style A. Italianate <input checked="" type="checkbox"/> B. <input type="checkbox"/>								
			15. Original Use commercial <input checked="" type="checkbox"/>								
			16. Present use commercial								
			17. Condition good <input checked="" type="checkbox"/>								
18. Description Two story building, with basement and attic. Rock-faced ashlar foundation. Shelby St. facade has modern plate glass storefronts, divided by cast iron pilasters at the corners and between the openings. Foxey Lady has tile facing below the plate glass. Second story is yellow common bond brick. Modern double hung windows fill (Continue on Back) (over)			No. Stories 2 stories <input checked="" type="checkbox"/>								
			Single Pile _____ NA <input checked="" type="checkbox"/>								
			Double Pile _____								
			Floor Plan <input type="checkbox"/>								
			Structural Fabric brick A. <input checked="" type="checkbox"/> B. <input type="checkbox"/>								
			Decorative Fabric common bond brick A. <input checked="" type="checkbox"/> B. <input type="checkbox"/>								
			Roof Form shed								
19. History Building named for Louisville, Lexington & Latonia Highway, once the main route to Florida. Deed of 1853 from William Sharp indicates "two story brick building." Building has always housed a restaurant until 1960's. Also site of clothing stores, hotel, and bus depot during its history. (over)			30. Historic Theme Primary <u>commerce</u> <input checked="" type="checkbox"/> Secondary _____ Other _____								
20. Significance One of the 19th century commercial buildings in the original business district still in use for commercial purposes.			31. Endangered Yes _____ No <input checked="" type="checkbox"/>								
21. Source of Information Dora Helen Fields Ralph Wilson Deed book M, page 364			32. Preservation Project Status <input type="checkbox"/>								
			Actual Cost in \$1,000s <span style="border: 1px solid black; padding: 2px;">    </span>								
			33. ATTACH PHOTO 								
			Roll No. <u>2</u>								
			Picture No. <u>19, 20</u>								
			Direction <u>side from NE; front from N</u>								
			34. Prepared by: Lori A. Feldman								
			35. Organization P--NKADD								
			36. Date 82								
			37. Revision Dates 38. Staff Review 12/1/82 SCG								

18 continued : original openings, extra space filled with concrete facing. Windows have plain stone lug sills and cast iron lintels with brackets and keystones (painted blue). Cast iron cornice (painted blue) has paneled frieze divided by modillion blocks. Main St. facade of red brick (common bond), modern double hung windows with plain stone sills and lintels. Shed roof has four interior end brick chimneys with corbeled caps. Interior has central hall with stairs to second floor at both ends. First floor has two stores with separate entries; second floor originally ten rooms opening off hall (five per side), now four apartments.

19 continued : Local teen hang-out during 1950's. Location of county library for several years. Now apartments upstairs, TV and appliance store and beauty shop below.

KENTUCKY HISTORIC RESOURCES INVENTORY


Site No. PDF 18

1. Historic Name(s) <b>Parker's Variety Store</b>			22. ADD/County <b>NKADD/Pendleton</b> <span style="border: 1px solid black; padding: 2px;">096</span>		
Original Owner <b>William Sharp</b>			23. U.S.G.S. Quadrant (15'/75') <b>Falmouth</b> <span style="border: 1px solid black; padding: 2px;">137</span>		
2. Present Name <b>Western Auto</b>			24. UTM Reference		
3. Location <b>107 W. Shelby Street</b>			Zone Easting Northing		
4. Owner's Name <b>Mrs. W.A. Caldwell</b>			25. Coordinate Accuracy <input type="checkbox"/>		
5. Owner's Address <b>313 Robbins, Falmouth, Ky. 41040</b>			26. Prehistoric Site Object Historic Site Structure <u>Building</u> Other		
6. Open to Public Yes <input checked="" type="checkbox"/> No <input type="checkbox"/>		7. Visible from road Yes <input checked="" type="checkbox"/> No <input type="checkbox"/>		8. Ownership	
				Private <input checked="" type="checkbox"/> Local <input type="checkbox"/> State <input type="checkbox"/> Federal <input type="checkbox"/>	
9. Local Contact/Organization			27. National Register District Name: <b>Historic Resources Falmouth</b>		
10. Site Plan with North Arrow <b>51NW-17-6 less than 1 acre</b>			28. Significance Evaluation <b>Contributing</b> <span style="border: 1px solid black; padding: 2px;">H</span>		
			11. Architect		
			12. Builder		
			13. Date <b>c. 1850</b> A. <span style="border: 1px solid black; padding: 2px;">3</span> B. <input type="checkbox"/>		
			14. Style A. Vernacular <input checked="" type="checkbox"/> B. <input type="checkbox"/>		
			15. Original Use <b>commercial</b> <span style="border: 1px solid black; padding: 2px;">E</span>		
			16. Present use <b>commercial</b>		
			17. Condition <b>good</b> <span style="border: 1px solid black; padding: 2px;">B</span>		
18. Description <b>Common wall with LLL building to the east. One story, three bay, painted red and white. Plate glass store front with center door, bays marked with cast iron pilasters (garland design on shaft) Triangular parapet front has decorative wood shingles in peak and below cornice line. Flat roof. Interior modernized, broken through to 109</b> <small>(Continue on Back)</small> <b>(over)</b>			No. Stories <b>one story</b> <span style="border: 1px solid black; padding: 2px;">A</span>		
			Single Pile <input type="checkbox"/> NA <input checked="" type="checkbox"/>		
			Double Pile <input type="checkbox"/>		
			Floor Plan <input type="checkbox"/>		
			Structural Fabric • <b>brick</b> A. <span style="border: 1px solid black; padding: 2px;">C</span> B. <input type="checkbox"/>		
			Decorative Fabric <b>wood shingles</b> A. <span style="border: 1px solid black; padding: 2px;">Q</span> B. <input type="checkbox"/>		
			Roof Form <b>flat</b>		
19. History <b>Described along with William Sharp's LLL Building in deed dated 1853. Probably built as store, once housed the Wonderland Theatre, operated by Elmer Woodhead. Most widely remembered as Parker's Variety Store (c. 1930's-1940's). Became Western Auto in 1947.</b>			30. Historic Theme Primary <b>commerce</b> <span style="border: 1px solid black; padding: 2px;">E</span> Secondary <input type="checkbox"/> Other <input type="checkbox"/>		
20. Significance <b>One of the 19th century commercial buildings in the old business district still in use for commercial purposes.</b>			31. Endangered Yes <input type="checkbox"/> No <input checked="" type="checkbox"/>		
21. Source of Information <b>Dora Helen Fields Falmouth Outlook, 7-7-76, p.12 Deed Book M, page 364</b>			32. Preservation Project Status <input type="checkbox"/>		
			Actual Cost in \$1,000s <input type="checkbox"/>		
			33. ATTACH PHOTO		
			Roll No. <b>2</b>		
			Picture No. <b>21</b>		
			Direction <b>front, from N</b>		
			34. Prepared by: <b>Lori A. Feldman</b>		
			35. Organization <b>P--NKADD</b>		
			36. Date <b>82</b>		
			37. Revision Dates		
			38. Staff Review <b>12/1/82 SCG</b>		

18 continued : Shelby on the west, attached to 303 Main Street at rear  
of store.

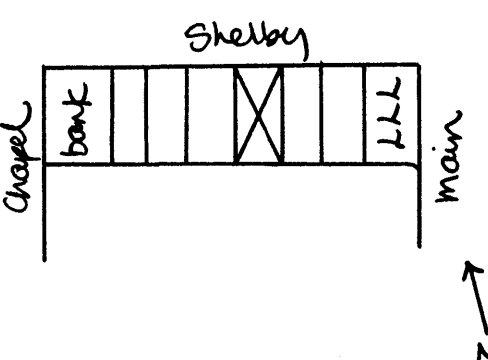

KENTUCKY HISTORIC RESOURCES INVENTORY

Site No. PDF 19

1. Historic Name(s) <b>Falmouth A&amp;P</b>		22. ADD/County <b>NKADD/Pendleton</b> <span style="border: 1px solid black; padding: 2px;">096</span>	
Original Owner		23. U.S.G.S. Quadrant (15'/75') <b>Falmouth</b> <span style="border: 1px solid black; padding: 2px;">137</span>	
2. Present Name <b>Western Auto Annex</b>		24. UTM Reference Zone Easting Northing	
3. Location <b>109-111 W. Shelby Street</b>		25. Coordinate Accuracy <input type="checkbox"/>	
4. Owner's Name <b>Mrs. W.A. Caldwell</b>		26. Prehistoric Site Object Historic Site Structure <u>Building</u> Other	
5. Owner's Address <b>313 Robbins, Falmouth, Ky. 41040</b>		27. National Register District Name: <b>Historic Resources</b> <b>Falmouth</b>	
6. Open to Public Yes <input checked="" type="checkbox"/> No <input type="checkbox"/>	7. Visible from road Yes <input checked="" type="checkbox"/> No <input type="checkbox"/>	28. Significance Evaluation <b>Contributing</b> <span style="border: 1px solid black; padding: 2px;">H</span>	
8. Ownership Private <input checked="" type="checkbox"/> Local <input type="checkbox"/> State <input type="checkbox"/> Federal <input type="checkbox"/>		29. Status _____ Date _____ National Landmark _____ National Register _____ Landmark Certificate _____ Kentucky Survey _____ Local Landmark _____ HABS/HAER _____	
9. Local Contact/Organization		30. Historic Theme Primary <b>commerce</b> <span style="border: 1px solid black; padding: 2px;">E</span> Secondary <input type="checkbox"/> Other <input type="checkbox"/>	
10. Site Plan with North Arrow <b>51NW-17-6 less than 1 acre</b>		31. Endangered Yes <input type="checkbox"/> No <input checked="" type="checkbox"/>	
		32. Preservation Project Status <input type="checkbox"/>	
		Actual Cost in \$1,000s <span style="border: 1px solid black; padding: 2px;">  </span>	
11. Architect		33. ATTACH PHOTO 	
12. Builder		Roll No. <b>2</b>	
13. Date <b>c. 1920</b> A. <span style="border: 1px solid black; padding: 2px;">6</span> B. <input type="checkbox"/>		Picture No. <b>22</b>	
14. Style A. <b>Commercial</b> <span style="border: 1px solid black; padding: 2px;">W</span> B. <input type="checkbox"/>		Direction <b>front, from the N</b>	
15. Original Use <b>commercial</b> <span style="border: 1px solid black; padding: 2px;">E</span>		34. Prepared by: <b>Lori A. Feldman</b>	
16. Present use <b>commercial</b>		35. Organization <b>P--NKADD</b>	
17. Condition <b>good</b> <span style="border: 1px solid black; padding: 2px;">B</span>		36. Date <b>82</b>	
18. Description <b>One story, red &amp; yellow brick set in decorative bond pattern. Glass storefront flanked by cast iron pilasters. Front parapet wall has stone or concrete coping. 111 Shelby has separate entrance in facade, interior runs length of building. Interior of 109 Shelby broken through to 107 Shelby on east side, retains original pressed tin ceiling.</b> <small>(Continue on Back)</small>		37. Revision Dates <b>12/1/82</b> 38. Staff Review <b>SCG</b>	
19. History <b>Built about 1920. Best remembered as the Falmouth A&amp;P. Became Western Auto in 1947.</b>		39. Source of Information <b>Dora Helen Fields</b> <b>Mayor Max Goldberg</b>	

KENTUCKY HISTORIC RESOURCES INVENTORY

Site No. PDF 20

1. Historic Name(s) 113-115 West Shelby Street		22. ADD/County NKADD/Pendleton 096	
Original Owner		23. U.S.G.S. Quadrant (15'/75') Falmouth G.I.S. Mod. 137	
2. Present Name Falmouth Pool Room/Hallmark Card Shop		24. UTM Reference	
3. Location 113-115 W. Shelby Street		Zone Easting Northing	
4. Owner's Name Melvin Wright		25. Coordinate Accuracy	
5. Owner's Address 1116 Woodson Road, Falmouth, Ky. 41040		26. Prehistoric Site Object Historic Site Structure Building Other	
6. Open to Public Yes <input checked="" type="checkbox"/> No	7. Visible from road Yes <input checked="" type="checkbox"/> No	8. Ownership Private <input checked="" type="checkbox"/> Local State Federal	
9. Local Contact/Organization		27. National Register District Name: Historic Resources Falmouth	
10. Site Plan with North Arrow 51NW-17-5 less than 1 acre 		28. Significance Evaluation Non-contributing I	
11. Architect		29. Status National Landmark National Register Landmark Certificate Kentucky Survey Local Landmark HABS/HAER	
12. Builder		30. Historic Theme Primary commerce E Secondary Other	
13. Date c.1860 A. 4 B.		31. Endangered Yes No <input checked="" type="checkbox"/>	
14. Style A. other W B. (remodeled)		32. Preservation Project Status	
15. Original Use commercial E		Actual Cost in \$1,000s	
16. Present use store/pool hall		33. ATTACH PHOTO 	
17. Condition good B		Roll No. 2 Picture No. 23 Direction front, from the North	
18. Description Built c. 1860; has been extensively remodeled. Originally had Italianate frame front; now has new brick on front facade. Interior has been completely remodeled.		34. Prepared by: Lori A. Feldman	
No. Stories one story A		35. Organization P--NKADD	
Single Pile NA <input checked="" type="checkbox"/>		36. Date 82	
Double Pile		37. Revision Dates 38. Staff Review 12/1/82 S.C.G.	
Floor Plan		21. Source of Information Falmouth Outlook, 7-9-76, p.12 Mrs. Melvin Wright Virginia Boggs Terry England Sanborn Insurance map, 1886	
Structural Fabric other A. G B.			
Decorative Fabric new brick front A. Q B.			
Roof Form flat			

(Continue on Back)

KENTUCKY HISTORIC RESOURCES INVENTORY

Site No. PDF 21

1. Historic Name(s) <b>Barbour House</b>			22. ADD/County <b>NKADD/Pendleton</b> <span style="float:right">0 9 6</span>		
Original Owner <b>Dr. James H. Barbour</b>			23. U.S.G.S. Quadrant (15'/75') <b>Falmouth</b> <span style="float:right">G.I.S. Mod. 137</span>		
2. Present Name <b>Fossett Insurance/Pat Ray's Beauty Salon</b>			24. UTM Reference		
3. Location <b>117-119 Shelby Street</b>			Zone Easting Northing		
4. Owner's Name <b>Max Goldberg</b>			25. Coordinate Accuracy <input type="checkbox"/>		
5. Owner's Address <b>136 W. Shelby, Falmouth, Ky. 41040</b>			26. Prehistoric Site Object Historic Site Structure <u>Building</u> Other		
6. Open to Public Yes <input checked="" type="checkbox"/> No <input type="checkbox"/>	7. Visible from road Yes <input checked="" type="checkbox"/> No <input type="checkbox"/>	8. Ownership <input checked="" type="checkbox"/> Private <input type="checkbox"/> Local <input type="checkbox"/> State <input type="checkbox"/> Federal			
9. Local Contact/Organization			27. National Register District Name: <b>Historic Resources Falmouth</b>		
10. Site Plan with North Arrow <b>51NW-17-4 less than 1 acre</b>			28. Significance Evaluation <b>Contributing</b> <input checked="" type="checkbox"/>		
			11. Architect		
			12. Builder		
			13. Date <b>c.1860</b> A <input checked="" type="checkbox"/> B <input type="checkbox"/>		
			14. Style <b>Greek Revival-Italianate</b> A <input checked="" type="checkbox"/> B <input type="checkbox"/>		
			15. Original Use <b>office/residence</b> <input checked="" type="checkbox"/> A		
			16. Present use <b>commercial</b>		
			17. Condition <b>good</b> <input checked="" type="checkbox"/> B		
18. Description <b>Two business below, three apartments on second story. Frame with weather-board; main portion is double cell. Porch on front now enclosed; bay on east end has door, bracketed cornice trim. Interior end chimney on east gable end; box cornice, brackets on front and east facades only. Cornice returns at gable ends. Porch runs length of rear portion, only (over)</b>			No. Stories <b>2 stories</b> <input checked="" type="checkbox"/> C		
(Continue on back)			Single Pile <input checked="" type="checkbox"/> NA <input type="checkbox"/>		
			Double Pile <input type="checkbox"/>		
			Floor Plan <b>T-plan</b> <input checked="" type="checkbox"/> N		
			Structural Fabric <b>frame</b> A <input checked="" type="checkbox"/> B <input type="checkbox"/>		
			Decorative Fabric <b>weatherboard</b> A <input checked="" type="checkbox"/> B <input type="checkbox"/>		
Roof Form <b>gable end</b>			30. Historic Theme Primary <b>architecture</b> <input checked="" type="checkbox"/> C Secondary <input type="checkbox"/> Other <input type="checkbox"/>		
19. History <b>James H. Barbour bought lot from Augustus Robbins in 1859, built house soon after. In Barbour family until 1922. Was residence and doctor's office originally, then building &amp; loan, hat shop, beauty shop, with apartments to rear and above.</b>			31. Endangered Yes <input type="checkbox"/> No <input checked="" type="checkbox"/>		
20. Significance <b>One of a few 19th century residences situated in the business district.</b>			32. Preservation Project Status <input type="checkbox"/>		
21. Source of Information <b>Mary Conrad Max Goldberg</b>			Actual Cost in \$1,000s <input type="checkbox"/>		
22. Source of Information <b>Mary Conrad Max Goldberg</b>			33. ATTACH PHOTO  Roll No. <b>2</b> Picture No. <b>24, 25, 26</b> Direction <b>front (N), side (E), rear (E)</b>		
23. Source of Information <b>Mary Conrad Max Goldberg</b>			34. Prepared by: <b>Lori A. Feldman</b>		
24. Source of Information <b>Mary Conrad Max Goldberg</b>			35. Organization <b>P--NKADD</b>		
25. Source of Information <b>Mary Conrad Max Goldberg</b>			36. Date <b>82</b>		
26. Source of Information <b>Mary Conrad Max Goldberg</b>			37. Revision Dates <b>12-10-82</b> <b>S.C.H.</b>		
27. Source of Information <b>Mary Conrad Max Goldberg</b>			38. Staff Review		

18 continued : access to second floor is from exterior stairs. Cast iron fence around front yard.



KENTUCKY HISTORIC RESOURCES INVENTORY

Site No. PDF 22

1. Historic Name(s) <b>Falmouth Kroger Store</b>		22. ADD/County <b>NKADD/Pendleton</b> <span style="border: 1px solid black; padding: 2px;">096</span>	
Original Owner		23. U.S.G.S. Quadrant (15'/75') <b>Falmouth</b> <span style="border: 1px solid black; padding: 2px;">1,3,7</span>	
2. Present Name <b>Whaley Furniture and Appliances</b>		24. UTM Reference	
3. Location <b>125 W. Shelby Street</b>		Zone Easting Northing	
4. Owner's Name <b>Warren Shonert</b>		25. Coordinate Accuracy <input type="checkbox"/>	
5. Owner's Address <b>c/o Falmouth Outlook, 210 Main St., Falmouth, Ky. 41040</b>		26. Prehistoric Site Object Historic Site Structure Building Other	
6. Open to Public Yes <input checked="" type="checkbox"/> No <input type="checkbox"/>	7. Visible from road Yes <input checked="" type="checkbox"/> No <input type="checkbox"/>	8. Ownership <input checked="" type="checkbox"/> Private <input type="checkbox"/> Local <input type="checkbox"/> State <input type="checkbox"/> Federal	
9. Local Contact/Organization		27. National Register District Name: <b>Historic Resources Falmouth</b>	
10. Site Plan with North Arrow <b>51NW-17-3 less than 1 acre</b>		28. Significance Evaluation <b>Contributing</b> <span style="border: 1px solid black; padding: 2px;">H</span>	
		11. Architect	
		12. Builder	
		13. Date <b>c. 1930 A. [7] B. [ ]</b>	
		14. Style A. Commercial <input checked="" type="checkbox"/> W B. <input type="checkbox"/>	
		15. Original Use <b>grocery store</b> <span style="border: 1px solid black; padding: 2px;">E</span>	
		16. Present use <b>furniture store</b>	
		17. Condition <b>good</b> <span style="border: 1px solid black; padding: 2px;">B</span>	
18. Description <b>Two story brick building. Plate glass storefront flanked by cast iron pilasters. Upper story of red brick laid in decorative bond with yellow brick trim--brick pilasters at sides, corbeled borders top and bottom. Two double hung windows have yellow brick flat arches, plain stone sills, diamond shaped insets above. Store on lower level, apartments above.</b>		19. Architectural Details	
No. Stories <b>2 stories</b> <span style="border: 1px solid black; padding: 2px;">C</span>		30. Historic Theme Primary <b>commerce</b> <span style="border: 1px solid black; padding: 2px;">E</span> Secondary Other	
Single Pile <input type="checkbox"/> NA <input checked="" type="checkbox"/>		31. Endangered Yes <input type="checkbox"/> No <input checked="" type="checkbox"/>	
Double Pile <input type="checkbox"/>		32. Preservation Project Status <input type="checkbox"/>	
Floor Plan <input type="checkbox"/>		Actual Cost in \$1,000s	
Structural Fabric <b>brick</b> A. <span style="border: 1px solid black; padding: 2px;">G</span> B. <input type="checkbox"/>		33. ATTACH PHOTO	
Decorative Fabric <b>decorative brick</b> A. <span style="border: 1px solid black; padding: 2px;">Q</span> <b>common bond brick</b> B. <span style="border: 1px solid black; padding: 2px;">E</span>			
Roof Form <b>flat</b>			
19. History <b>This store was built according to Kroger Company specifications. The Kroger store had occupied a building across the street (site of Pastimes Theater) previously.</b>		Roll No. <b>2</b> Picture No. <b>27</b> Direction <b>front, from the north</b>	
20. Significance <b>One of a few early 20th century additions to the original business district.</b>		34. Prepared by: <b>Lori A. Feldman</b>	
21. Source of Information <b>Mayor Max Goldberg</b>		35. Organization <b>P--NKADD</b>	
		36. Date <b>82</b>	
		37. Revision Dates <b>12/3/82</b> 38. Staff Review <b>SCG</b>	

KENTUCKY HISTORIC RESOURCES INVENTORY

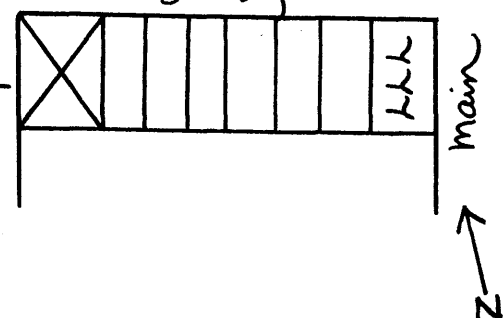

Site No. PDF 23

1. Historic Name(s) <b>Old Citizens' Bank Building</b>		22. ADD/County <b>NKADD/Pendleton</b> <span style="border: 1px solid black; padding: 2px;">096</span>	
Original Owner		23. U.S.G.S. Quadrant (15'/75') <b>Falmouth</b> <span style="border: 1px solid black; padding: 2px;">1,3,7</span>	
2. Present Name <b>Chili Palace</b>		24. UTM Reference	
3. Location <b>129 W. Shelby Street</b>		Zone Easting Northing	
4. Owner's Name <b>Carol and Nancy Houchen</b>		25. Coordinate Accuracy	
5. Owner's Address <b>Sycamore St., Falmouth, Ky. 41040</b>		26. Prehistoric Site Object Historic Site Structure <u>Building</u> Other	
6. Open to Public Yes <input checked="" type="checkbox"/> No <input type="checkbox"/>	7. Visible from road Yes <input checked="" type="checkbox"/> No <input type="checkbox"/>	8. Ownership Private <input checked="" type="checkbox"/> Local <input type="checkbox"/> State <input type="checkbox"/> Federal <input type="checkbox"/>	
9. Local Contact/Organization		27. National Register District Name: <b>Historic Resources Falmouth</b>	
10. Site Plan with North Arrow <b>51NW-17-2 less than 1 acre</b>		28. Significance Evaluation <b>Contributing</b> <span style="border: 1px solid black; padding: 2px;">H</span>	
		29. Status _____ Date _____ National Landmark _____ National Register _____ Landmark Certificate _____ Kentucky Survey _____ Local Landmark _____ HABS/HAER _____	
		30. Historic Theme Primary <b>commerce</b> <span style="border: 1px solid black; padding: 2px;">E</span> Secondary _____ Other _____	
		31. Endangered Yes _____ No <input checked="" type="checkbox"/>	
		32. Preservation Project Status <input type="checkbox"/>	
		Actual Cost in \$1,000s _____	
11. Architect		33. ATTACH PHOTO	
12. Builder			
13. Date <b>c.1902</b> A. <span style="border: 1px solid black; padding: 2px;">6</span> B. <input type="checkbox"/>			
14. Style A. Romanesque <input type="checkbox"/> <b>F</b> B. Classical Revival <input checked="" type="checkbox"/> <b>M</b>			
15. Original Use <b>bank</b> <input type="checkbox"/> <b>T</b>			
16. Present use <b>restaurant/apartments</b>			
17. Condition <b>fair</b> <input type="checkbox"/> <b>C</b>		Roll No. <u>2</u>	
18. Description <b>Three bays, first story pilastered and arcaded, round concentric brick arches with stone arches above. Pilasters are set on stone bases with metal capitals. Center door, plate glass set in panels. Medallions in spandrels. Stone string course divides floors. Two upper windows are double hung with diamond pattern decoration, brick jack arches (over)</b>		Picture No. <u>28</u>	
No. Stories <b>2 stories</b> <input type="checkbox"/> <b>C</b>		Direction <u>front, from north</u>	
Single Pile _____ NA <input checked="" type="checkbox"/>		34. Prepared by: <b>Lori A. Feldman</b>	
Double Pile _____		35. Organization <b>P--NKADD</b>	
Floor Plan <input type="checkbox"/>		36. Date <b>82</b>	
Structural Fabric <b>brick</b> A. <input type="checkbox"/> <b>C</b> B. <input type="checkbox"/>		37. Revision Dates	
Decorative Fabric <b>stretcher bond</b> A. <input type="checkbox"/> <b>Q</b> B. <input type="checkbox"/>		38. Staff Review <b>12/3/82</b> <b>SCG</b>	
Roof Form <b>shed</b>			
19. History <b>Joshua Ritter sold property to Citizens' Bank in 1902. Bank closed in 1922; building was then drugstore, doctors' offices, restaurant and apartments.</b>			
20. Significance <b>Early 20th century commercial building adapted for re-use.</b>			
21. Source of Information <b>Nancy Houchen</b>			

18 continued : and stone keystones. Cornice with modillions. Pilaster and  
arcading continues on each side for one bay.

KENTUCKY HISTORIC RESOURCES INVENTORY

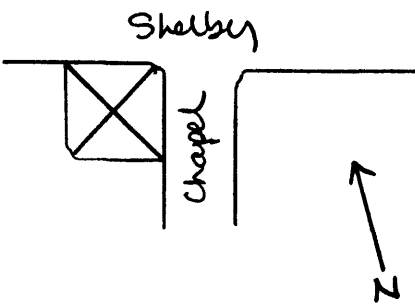

Site No. PDF 24

1. Historic Name(s) <b>Citizens Bank of Falmouth</b>			22. ADD/County <b>NKADD/Pendleton</b> <input type="text" value="0"/> <input type="text" value="9"/> <input type="text" value="6"/>		
Original Owner			23. U.S.G.S. Quadrant (15'/75') <b>Falmouth</b> <input type="text" value="1"/> <input type="text" value="3"/> <input type="text" value="7"/>		
2. Present Name <b>Falmouth Deposit Bank</b>			24. UTM Reference <input type="text"/> <input type="text"/> <input type="text"/> <input type="text"/> <input type="text"/> <input type="text"/>		
3. Location <b>SE corner Shelby and Chapel</b>			Zone Easting Northing		
4. Owner's Name <b>Falmouth Deposit Bank</b>			25. Coordinate Accuracy <input type="checkbox"/>		
5. Owner's Address <b>135 W. Shelby, Falmouth, Ky. 41040</b>			26. Prehistoric Site Object Historic Site Structure Building Other		
6. Open to Public Yes <input checked="" type="checkbox"/> No <input type="checkbox"/>	7. Visible from road Yes <input checked="" type="checkbox"/> No <input type="checkbox"/>	8. Ownership Private <input checked="" type="checkbox"/> Local <input type="checkbox"/> State <input type="checkbox"/> Federal <input type="checkbox"/>			
9. Local Contact/Organization			27. National Register District Name: <b>Historic Resources</b> <b>Falmouth</b> <input type="text"/>		
10. Site Plan with North Arrow <b>51NW-17-1 less than 1 acre</b> 			11. Architect <b>Gillig (Lexington)</b>		
			12. Builder <b>Gillig (Lexington)</b>		
			13. Date <b>1923</b> A. <input type="text" value="6"/> B. <input type="checkbox"/>		
			14. Style A. <b>Classical Revival</b> <input type="checkbox"/> M <input checked="" type="checkbox"/> B. <input type="checkbox"/>		
			15. Original Use <b>bank</b> <input type="checkbox"/> E <input checked="" type="checkbox"/>		
			16. Present use <b>bank</b>		
			17. Condition <b>good</b> <input type="checkbox"/> B <input checked="" type="checkbox"/>		
18. Description <b>Two story, three bay, with basement. Main facade is plain ashlar; corner pilasters and two stone columns (Tuscan) support a plain architrave, frieze, and box cornice. Parapet above cornice hides flat roof; three stone urns set into front center of parapet wall. Lower story windows of plate glass, keystones but no arches above.</b> (Continue on Back) (over)			No. Stories <b>2 stories</b> <input type="checkbox"/> C <input checked="" type="checkbox"/>		
			Single Pile <input type="checkbox"/> NA <input checked="" type="checkbox"/>		
			Double Pile <input type="checkbox"/>		
			Floor Plan <input type="checkbox"/>		
			Structural Fabric <b>stone, brick</b> A. <input type="checkbox"/> B <input checked="" type="checkbox"/> C <input type="checkbox"/>		
			Decorative Fabric <b>stone</b> A. <input type="checkbox"/> H <input checked="" type="checkbox"/> <b>stretcher bond</b> B. <input type="checkbox"/> Q <input checked="" type="checkbox"/>		
			Roof Form <b>flat</b>		
19. History <b>Built for the Citizens Bank, which failed in the late 1920's. Falmouth Deposit Bank acquired the building in 1932.</b>			30. Historic Theme Primary <b>commerce</b> <input type="checkbox"/> E <input checked="" type="checkbox"/> Secondary <input type="checkbox"/> Other <input type="checkbox"/>		
			31. Endangered Yes <input type="checkbox"/> No <input checked="" type="checkbox"/>		
			32. Preservation Project Status <input type="checkbox"/>		
			Actual Cost in \$1,000s <input type="text"/>		
			33. ATTACH PHOTO 		
			Roll No. <b>2</b>		
			Picture No. <b>29</b>		
			Direction <b>front, from the north</b>		
			34. Prepared by: <b>Lori A. Feldman</b>		
20. Significance <b>One of Falmouth's two bank buildings, built as bank and still in use.</b>			35. Organization <b>P--NKADD</b>		
			36. Date <b>82</b>		
21. Source of Information <b>Falmouth Deposit Bank</b> <b>Pete Daugherty</b>			37. Revision Dates <b>12/3/82</b> 38. Staff Review <b>SCG</b>		

18 continued : Metal panels between windows and keystones. Double glass door has stone hood supported by consoles, with 1923 building date inscribed. Three recessed panels delineate stories. Upper story windows are double hung 6 over 1, with plain stone lug sills. Center window has stone flat arch with keystone. Front facade of stone wraps around to meet stretcher bond brick sides. Stone pilaster marks joint, stone entablature continues around side facades. Renovated and sandblasted in early 1970's.

KENTUCKY HISTORIC RESOURCES INVENTORY

Site No. PDF 29

1. Historic Name(s) <b>Falmouth Post Office</b>		22. ADD/County <b>NKADD/Pendleton</b> <span style="border: 1px solid black; padding: 2px;">096</span>	
Original Owner		23. U.S.G.S. Quadrant (15'/75') <b>Falmouth</b> <span style="border: 1px solid black; padding: 2px;">1,3,7</span>	
2. Present Name <b>Falmouth Post Office</b>		24. UTM Reference Zone Easting Northing	
3. Location <b>SW corner Shelby and Chapel</b>		25. Coordinate Accuracy <input type="checkbox"/>	
4. Owner's Name <b>United States Post Office</b>		26. Prehistoric Site Object Historic Site Structure <u>Building</u> Other	
5. Owner's Address <b>201 W. Shelby, Falmouth, Ky. 41040</b>		27. National Register District Name: <b>Historic Resources</b> <b>Falmouth</b>	
6. Open to Public Yes <input checked="" type="checkbox"/> No <input type="checkbox"/>	7. Visible from road Yes <input checked="" type="checkbox"/> No <input type="checkbox"/>	8. Ownership Private <input type="checkbox"/> Local <input type="checkbox"/> State <input type="checkbox"/> Federal <input checked="" type="checkbox"/>	
9. Local Contact/Organization		28. Significance Evaluation <b>Contributing</b> <span style="border: 1px solid black; padding: 2px;">LH</span>	
10. Site Plan with North Arrow <b>51NW-13-4 less than 1 acre</b>		29. Status <span style="float: right;">Date</span> National Landmark <input type="checkbox"/> National Register <input type="checkbox"/> Landmark Certificate <input type="checkbox"/> Kentucky Survey <input type="checkbox"/> Local Landmark <input type="checkbox"/> HABS/HAER <input type="checkbox"/>	
		11. Architect <b>James A. Wetmore</b>	
		12. Builder <b>James C. Miller</b>	
		13. Date <b>1931</b> A. <span style="border: 1px solid black; padding: 2px;">7</span> B. <input type="checkbox"/>	
		14. Style A. <b>Classical Revi-</b> <span style="border: 1px solid black; padding: 2px;">M</span> <b>val</b> <input type="checkbox"/>	
		15. Original Use <b>post office</b> <span style="border: 1px solid black; padding: 2px;">J</span>	
16. Present use <b>post office</b>		30. Historic Theme Primary <b>politics/government</b> <span style="border: 1px solid black; padding: 2px;">V</span> Secondary <input type="checkbox"/> Other <input type="checkbox"/>	
17. Condition <b>good</b> <span style="border: 1px solid black; padding: 2px;">B</span>		31. Endangered Yes <input type="checkbox"/> No <input checked="" type="checkbox"/>	
18. Description <b>Center pavilion with wings, English bond brick on low brick foundation, cut stone water table. 5 bay, windows are double hung 9 over 9 with carved stone sills &amp; stone jack arches with key-stones. Decorative stone panels set above each window. Stone steps to central portico full height of building. Supported by 6 stone columns</b> (Continue on Back) <b>(over)</b>		32. Preservation Project Status <input type="checkbox"/> Actual Cost in \$1,000s <span style="border: 1px solid black; padding: 2px;">  </span>	
19. History <b>Lot for post office purchased late 1920's from Dr. H.C. Clark. Specifications for building sent by U.S. Dept. of the Treasury, contract given to James C. Miller of Campbellsville, Ky. Previous to erection of this building, post office leased space first in building now housing Randy's, later in (over)</b>		33. ATTACH PHOTO 	
20. Significance <b>First permanent Federal government building in Falmouth.</b>		34. Prepared by: <b>Lori A. Feldman</b>	
21. Source of Information <b>1932 photographs Kenneth Marquette, History of Falmouth Post Office</b>		35. Organization <b>P--NKADD</b> 36. Date <b>82</b> 37. Revision Dates <b>12/3/82</b> 38. Staff Review <b>SCG</b>	

18 continued : with stylized crocketed capitals. Pediment decorated with dentils and scroll trim. Double doors 15 light with glass transom, set between fluted pilasters which support entablature of molded architrave, plain frieze, cornice with dentil trim. Transom over door has U.S. Post Office eagle worked in leaded glass. Stone cornice with small modillion blocks surrounds building. Truncated hip roof of slate shingles. Five dormers set into roof on front facade, 4 on west side, 3 on east. Octagonal chimney. Rear addition has delivery ramp. Interior-- vestibule leads to lobby; post office on first floor, offices above.

19 continued : the Applegate Hardware Store (now Conrad's).

KENTUCKY HISTORIC RESOURCES INVENTORY


Site No. PDF 30

1. Historic Name(s) <b>Martha Clark Building</b>		22. ADD/County <b>NKADD/Pendleton</b> <input type="text" value="0"/> <input type="text" value="9"/> <input type="text" value="6"/>	
Original Owner		23. U.S.G.S. Quadrant (15'/75') <b>Falmouth</b> G.I.S. Mod. <input type="text" value="1"/> <input type="text" value="3"/> <input type="text" value="7"/>	
2. Present Name <b>Randy's Clothing Store</b>		24. UTM Reference Zone Easting Northing	
3. Location <b>205 W. Shelby Street</b>		25. Coordinate Accuracy	
4. Owner's Name <b>Randy Bastin</b>		26. Prehistoric Site Object Historic Site Structure <u>Building</u> Other	
5. Owner's Address <b>Galloway Drive, Brooksville, Ky.</b>		27. National Register District Name: <b>Historic Resources of Falmouth</b>	
6. Open to Public Yes <input checked="" type="checkbox"/> No <input type="checkbox"/>	7. Visible from road Yes <input checked="" type="checkbox"/> No <input type="checkbox"/>	8. Ownership Private <input checked="" type="checkbox"/> Local <input type="checkbox"/> State <input type="checkbox"/> Federal <input type="checkbox"/>	
9. Local Contact/Organization		28. Significance Evaluation <b>Contributing but Altered</b> <input type="text" value="H"/>	
10. Site Plan with North Arrow <b>51NW-13-3 less than 1 acre</b>		29. Status National Landmark <input type="checkbox"/> National Register <input type="checkbox"/> Landmark Certificate <input type="checkbox"/> Kentucky Survey <input type="checkbox"/> Local Landmark <input type="checkbox"/> HABS/HAER <input type="checkbox"/>	
		11. Architect	
		12. Builder	
		13. Date <b>c.1900</b> A. <input type="text" value="5"/> B. <input type="checkbox"/>	
		14. Style A. <b>undetermined</b> <input checked="" type="checkbox"/> B. <input type="checkbox"/>	
		15. Original Use <b>store</b> <input type="text" value="E"/>	
16. Present use <b>store/apartments</b>		30. Historic Theme Primary <b>commerce</b> <input type="text" value="E"/> Secondary <input type="text"/> Other <input type="text"/>	
17. Condition <b>fair</b> <input type="text" value="C"/>		31. Endangered Yes <input type="checkbox"/> No <input checked="" type="checkbox"/>	
18. Description <b>Long rectangle--entire building covered in white pressed metal sheeting to resemble brick with stone foundation. Front has weather-board with glass store front and two double hung 5/1 windows above. Metal cornice with end brackets, gable roof behind parapet front. Lower story is store, apartments above. Metal storage building in rear.</b> <small>(Continue on Back)</small>		32. Preservation Project Status Actual Cost in \$1,000s <input type="text"/>	
19. History <b>Built about 1900 by Martha Clark, as store. During its history it was grocery, harness shop, undertaker's, dry goods. First described as metal-clad in 1920 deed, supposedly due to its position next to Post Office--required to be fire-proof.</b>		33. ATTACH PHOTO 	
20. Significance <b>20th century commercial building, unusual due to its metal-clad exterior.</b>		34. Prepared by: <b>Lori A. Feldman</b>	
21. Source of Information <b>Mary Conrad Kyra Stith Deed Book 71, page 247 old photographs</b>		35. Organization <b>P--NKADD</b>	
		36. Date <b>82</b>	
		37. Revision Dates <b>12/3/82</b> 38. Staff Review <b>SCG</b>	



KENTUCKY HISTORIC RESOURCES INVENTORY

Site No. PDF 31

1. Historic Name(s) Thomas J. Oldham House Original Owner		22. ADD/County NKADD/Pendleton 096	
2. Present Name Professional Arts Building		23. U.S.G.S. Quadrant (15'/75') Falmouth G.I.S. Mod. 1317	
3. Location 211 Shelby Street		24. UTM Reference Zone Easting Northing	
4. Owner's Name Professional Arts of Falmouth, Inc.		25. Coordinate Accuracy	
5. Owner's Address 211 Shelby St., Falmouth, Ky. 41040		26. Prehistoric Site Object Historic Site Structure Building Other	
6. Open to Public Yes <input checked="" type="checkbox"/> No <input type="checkbox"/>	7. Visible from road Yes <input checked="" type="checkbox"/> No <input type="checkbox"/>	8. Ownership Private <input checked="" type="checkbox"/> Local <input type="checkbox"/> State <input type="checkbox"/> Federal <input type="checkbox"/>	
9. Local Contact/Organization		27. National Register District Name: Historic Resources of Falmouth	
10. Site Plan with North Arrow 51NW-13-2 less than 1 acre  Maple Shelby Chapel Po. N		28. Significance Evaluation Contributing H	
11. Architect		29. Status National Landmark National Register Landmark Certificate Kentucky Survey Local Landmark HABS/HAER	
12. Builder		30. Historic Theme Primary architecture C Secondary Other	
13. Date c.1875 A. <input checked="" type="checkbox"/> B. <input type="checkbox"/>		31. Endangered Yes <input type="checkbox"/> No <input checked="" type="checkbox"/>	
14. Style A. Eclectic <input checked="" type="checkbox"/> B. <input type="checkbox"/>		32. Preservation Project Status	
15. Original Use residence A		Actual Cost in \$1,000s	
16. Present use offices		33. ATTACH PHOTO 	
17. Condition good B		34. Prepared by: Lori A. Feldman	
18. Description Originally L-plan, concrete block addition at rear. Plain ashlar foundation, common bond brick painted gray. Five bay--lower has main door with glass and panelled sidelights and transom; flanked by one window & one door each side. Originally stained glass--retained only in far right door. Upper windows are modern double (Continue on Back) (over)		35. Organization P--NKADD	
19. History Property was sold to Thomas J. Oldham in 1870. Built house soon after. Used by J.G. Galloway as undertaking business in 1920's--Galloway added porch. Currently used for doctors' offices.		36. Date 82	
20. Significance One of few 19th century residences situated in the original business district.		37. Revision Dates 38. Staff Review 12/3/82 SCG	
21. Source of Information Mary Conrad Kyra Stith Pendleton County Deed Records		39. Roll No. 3 Picture No. 14, 15 Direction front from NW; from N	

18 continued: hung with awnings and the original segmental arches and stone lug sills. Roof has box cornice with returns, plain wooden frieze (overlaps segmental arches--not original?), new asphalt shingles. Brick porch is 1920's addition--four stone steps, parapet front, cutouts, trefoil arched entry.

KENTUCKY HISTORIC RESOURCES INVENTORY

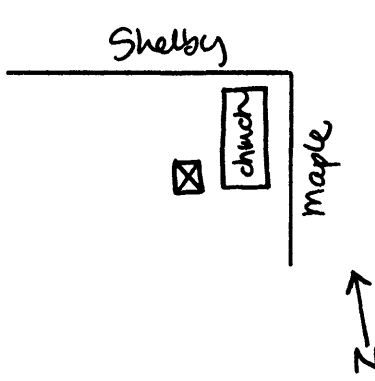

Site No. PDF 37

1. Historic Name(s) <b>Falmouth Christian Church</b>		22. ADD/County <b>NKADD/Pendleton</b> <input type="text" value="0"/> <input type="text" value="9"/> <input type="text" value="6"/>	
Original Owner		23. U.S.G.S. Quadrant (15'/75') <b>Falmouth</b> <input type="text" value="1"/> <input type="text" value="3"/> <input type="text" value="7"/>	
2. Present Name <b>Falmouth Christian Church</b>		24. UTM Reference <input type="text"/> <input type="text"/> <input type="text"/> <input type="text"/> <input type="text"/> <input type="text"/> <input type="text"/> <input type="text"/> <input type="text"/> <input type="text"/> <input type="text"/> <input type="text"/> <input type="text"/> <input type="text"/> <input type="text"/> <input type="text"/> <input type="text"/> <input type="text"/> <input type="text"/> <input type="text"/>	
3. Location <b>SW corner Shelby and Maple</b>		Zone Easting Northing	
4. Owner's Name <b>Falmouth Christian Congregation</b>		25. Coordinate Accuracy <input type="checkbox"/>	
5. Owner's Address <b>303 W. Shelby St., Falmouth, Ky. 41040</b>		26. Prehistoric Site Object Historic Site Structure <u>Building</u> Other	
6. Open to Public Yes <input checked="" type="checkbox"/> No <input type="checkbox"/>	7. Visible from road Yes <input checked="" type="checkbox"/> No <input type="checkbox"/>	8. Ownership Private <input checked="" type="checkbox"/> Local <input type="checkbox"/> State <input type="checkbox"/> Federal <input type="checkbox"/>	
9. Local Contact/Organization		27. National Register District Name: <b>Historic Resources of Falmouth</b> <input type="text"/> <input type="text"/> <input type="text"/>	
10. Site Plan with North Arrow <b>51NW-8-2 less than 1 acre</b>		28. Significance Evaluation <b>Contributing</b> <input type="text" value="H"/>	
		29. Status <input type="checkbox"/> Date	
		National Landmark <input type="checkbox"/>	
		National Register <input type="checkbox"/>	
		Landmark Certificate <input type="checkbox"/>	
		Kentucky Survey <input type="checkbox"/>	
		Local Landmark <input type="checkbox"/>	
		HABS/HAER <input type="checkbox"/>	
11. Architect		30. Historic Theme Primary <b>religion</b> <input type="text" value="W"/> <input type="text"/> Secondary <b>Architecture</b> <input type="text" value="C"/> <input type="text"/> Other <input type="text"/>	
12. Builder		31. Endangered Yes <input type="checkbox"/> No <input checked="" type="checkbox"/>	
13. Date <b>1873</b> A. <input type="text" value="4"/> B. <input type="text"/>		32. Preservation Project Status <input type="checkbox"/>	
14. Style A. <b>Gothic Revival</b> <input type="text" value="D"/> <input type="text"/> B. <input type="text"/>		Actual Cost in \$1,000s <input type="text"/>	
15. Original Use <b>church</b> <input type="text" value="H"/> <input type="text"/>		33. ATTACH PHOTO  <b>see photo 23</b>	
16. Present use <b>church</b> <input type="text"/>		Roll No. <b>3</b>	
17. Condition <b>good</b> <input type="text" value="B"/> <input type="text"/>		Picture No. <b>33, 34</b>	
18. Description <b>Plain ashlar foundation. Three bay on Shelby, central bell tower--square w/ recessed panels, corbeling, louvered belfry; louvers are pointed arches with stone drip molds and keystones above. Star-end tie rods thru tower. Flanking bays have stained glass pointed arch windows w/ stone drip molds &amp; keystones. Front door is high double w/ stained glass in point (over)</b>		Direction <b>front (NE), side (W)</b>	
No. Stories <b>2 stories</b> <input type="text" value="C"/> <input type="text"/>		34. Prepared by: <b>Lori A. Feldman</b>	
Single Pile <input type="checkbox"/> NA <input checked="" type="checkbox"/>		35. Organization <b>P--NKADD</b>	
Double Pile <input type="checkbox"/>		36. Date <b>82</b>	
Floor Plan <input type="checkbox"/>		37. Revision Dates	
Structural Fabric • <b>brick</b> A. <input type="text" value="C"/> <input type="text"/> B. <input type="text"/>		38. Staff Review <b>12/3/82</b> <b>SCG</b>	
Decorative Fabric <b>common bond</b> A. <input type="text" value="E"/> <input type="text"/> B. <input type="text"/>			
Roof Form <b>gable end</b>			
19. History <b>Built on lot which was part of McCarty Estate. Present west lawn was occupied by McCarty Hotel; east lawn was site of old Applegate House. Congregation dates to 1855.</b>			
20. Significance <b>One of Falmouth's earliest churches, located in oldest section of town and still in use.</b>			
21. Source of Information <b>Centennial Year (1873-1973) of Falmouth Christian Church, 1884 Atlas, p. 39.</b>			

18 continued : of arch, same stone drip mold. Four bay sides have lancet windows of stained glass with brick pointed arches above. Roof is gable with projecting eaves and exposed rafters, asphalt shingle with interior chimney in west slope of roof. Sympathetic new addition at rear, brick with modern windows, plain stone sills and lintels. Educational addition dates 1959. Interior is rectangle, white oak pews, organ recessed above pulpit. Stained glass dates c. 1900. Plaster drip molds, molded cornice. School rooms on second floor; full basement.

KENTUCKY HISTORIC RESOURCES INVENTORY

Site No. PDF 9

1. Historic Name(s) <b>Bradford Carriage House</b> Original Owner <b>Theodor Bradford</b>		22. ADD/County <b>NKADD/Pendleton</b> <b>096</b>	
2. Present Name <b>Bradford Carriage House</b>		23. U.S.G.S. Quadrant (15'/75') <b>Falmouth</b> G.I.S. Mod. <b>11317</b>	
3. Location <b>West lawn of Falmouth Christian Church, SW corner of Shelby and Maple</b>		24. UTM Reference Zone Easting Northing	
4. Owner's Name <b>Falmouth Christian Church</b>		25. Coordinate Accuracy	
5. Owner's Address <b>Shelby Street, Falmouth, Ky. 41040</b>		26. Prehistoric Site _____ Object _____ Historic Site _____ Structure _____ <u>Building</u> _____ Other _____	
6. Open to Public Yes _____ No <b>X</b>	7. Visible from road Yes <b>X</b> No _____	27. National Register District Name: <b>Historic Resources Falmouth</b>	
8. Ownership Private _____ <b>X</b> Local _____ State _____ Federal _____		28. Significance Evaluation <b>H</b>	
9. Local Contact/Organization		29. Status _____ Date _____ National Landmark _____ National Register _____ Landmark Certificate _____ Kentucky Survey <b>X</b> <b>1976</b> Local Landmark _____ HABS/HAER _____	
10. Site Plan with North Arrow <b>51NW-8-2 less than 1 acre</b> 		30. Historic Theme <b>architecture</b> <b>C</b> Primary _____ Secondary _____ Other _____	
11. Architect		31. Endangered Yes <b>X</b> No _____	
12. Builder		32. Preservation Project Status	
13. Date <b>c. 1885</b> A. <b>5</b> B. _____		Actual Cost in \$1,000s	
14. Style A. <b>vernacular</b> <b>V</b> B. _____		33. ATTACH PHOTO 	
15. Original Use <b>playhouse; carriage house</b> <b>C</b>		Roll No. <b>3</b>	
16. Present use <b>church storage</b>		Picture No. <b>35</b>	
17. Condition <b>poor</b> <b>D</b>		Direction <b>from NW</b>	
18. Description <b>Single cell square of common bond brick on stone foundation. Shelby St. facade has double doors of vertical boards, small 2 over 2 double hung window with wood sill &amp; lintel in gable end. West facade has two casement windows with wood sills &amp; lintels (now boarded over). East facade has single vertical board door and large double (over)</b> (Continue on Back)		34. Prepared by: <b>Lori A. Feldman</b>	
19. History <b>Property originally owned by Reuben McCarty, who built hotel here. Hotel sold to William Bradford in 1866; he sold it to Theodor and Catherine Bradford in 1880. While living at the hotel, Theodor Bradford built this playhouse for his daughter Bess. Falmouth Christian Church demolished the hotel in 1963; (over)</b>		35. Organization <b>P--NKADD</b>	
20. Significance <b>Last remaining evidence of the well-known McCarty-Bradford hotel.</b>		36. Date <b>82</b>	
21. Source of Information <b>Centennial Year (1873-1973) of the Falmouth Christian Church, pp.20-21, 56. 1884 Atlas, p. 39. Nancy Houchen; Mabel Bradford Deed Book R, p.430; Deed Book 30, p.468.</b>		37. Revision Dates 38. Staff Review <b>12/1/82 S.C.G.</b>	

18 continued : hung 2 over 2 window with wood sill and lintel in gable end. South facade has no openings. Cross gable roof has extending eaves; originally wood, now asphalt **sheeting**. Interior has stairs on east wall leading to second story. Building in poor condition--roof, brick, doors and windows deteriorated.

19 continued : uses the playhouse/carriage house for storage.

KENTUCKY HISTORIC RESOURCES INVENTORY

Site No. PDF 36

1. Historic Name(s) <b>Bradford House</b>		22. ADD/County <b>NKADD/Pendleton</b> <input type="text" value="0"/> <input type="text" value="9"/> <input type="text" value="6"/>	
Original Owner <b>Henry Bullock</b>		23. U.S.G.S. Quadrant (15'/75') <b>Falmouth</b> G.I.S. Mod. <input type="text" value="1"/> <input type="text" value="3"/> <input type="text" value="7"/>	
2. Present Name <b>Bradford House</b>		24. UTM Reference	
3. Location <b>NW corner Shelby and Maple</b>		Zone Easting Northing	
4. Owner's Name <b>Mrs. Mabel Bradford</b>		25. Coordinate Accuracy <input type="checkbox"/>	
5. Owner's Address <b>302 Shelby St., Falmouth, Ky. 41040</b>		26. Prehistoric Site Object Historic Site Structure <b>Building</b> Other	
6. Open to Public Yes <input type="checkbox"/> No <input checked="" type="checkbox"/>	7. Visible from road Yes <input checked="" type="checkbox"/> No <input type="checkbox"/>	8. Ownership Private <input checked="" type="checkbox"/> Local <input type="checkbox"/> State <input type="checkbox"/> Federal <input type="checkbox"/>	
9. Local Contact/Organization		27. National Register District Name: <b>Historic Resources of Falmouth</b>	
10. Site Plan with North Arrow <b>51NW-7-7 less than 1 acre</b>		28. Significance Evaluation <b>Contributing</b> <input type="text" value="H"/>	
		29. Status <input type="checkbox"/> Date	
		National Landmark <input type="checkbox"/>	
		National Register <input type="checkbox"/>	
		Landmark Certificate <input type="checkbox"/>	
		Kentucky Survey <input type="checkbox"/>	
		Local Landmark <input type="checkbox"/>	
		HABS/HAER <input type="checkbox"/>	
11. Architect		30. Historic Theme Primary <b>architecture</b> <input type="text" value="C"/> Secondary <input type="checkbox"/> Other <input type="checkbox"/>	
12. Builder		31. Endangered Yes <input type="checkbox"/> No <input checked="" type="checkbox"/>	
13. Date <b>1893</b> A. <input type="text" value="5"/> B. <input type="checkbox"/>		32. Preservation Project Status <input type="checkbox"/>	
14. Style A. <b>Queen Anne</b> <input type="text" value="L"/> B. <input type="checkbox"/>		Actual Cost in \$1,000s <input type="text"/>	
15. Original Use <b>residence</b> <input type="text" value="A"/>		33. ATTACH PHOTO	
16. Present use <b>residence</b>		<b>see photos 36 and 37</b>	
17. Condition <b>good</b> <input type="text" value="B"/>			
18. Description <b>Two stories with full attic and basement. High rock face ashlar foundation, red stretcher bond brick. Assymetrical plan with bays and porches. Exterior doors all face porches. Shelby St. facade has two doors with stained glass; center bay has stained glass arched windows with alternating voussoirs of brick and stone. (over)</b>			
No. Stories <b>2 stories</b> <input type="text" value="C"/>			
Single Pile <input type="checkbox"/> NA <input checked="" type="checkbox"/>			
Double Pile <input type="checkbox"/>			
Floor Plan <b>assymetrical</b> <input type="text" value="M"/>			
Structural Fabric <b>brick</b> A. <input type="text" value="C"/> B. <input type="checkbox"/>			
Decorative Fabric <b>stretcher bond</b> A. <input type="text" value="Q"/> B. <input type="checkbox"/>			
Roof Form <b>truncated hip with cross gables</b>			
19. History <b>In 1892, Henry Bullock bought this lot and another on N. Maple. He moved a small frame house from the Shelby St. lot to the Main St. lot (sold to his daughter Catherine Bradford in 1893), and then built this house. In 1914, Catherine and Theodor Bradford bought the house from the Bullock heirs, and (over)</b>		Roll No. <b>5</b>	
20. Significance <b>Best example of Queen Anne style architecture in Falmouth, integrity completely intact.</b>		Picture No. <b>8, 9, 10, 11</b>	
21. Source of Information <b>Mabel Bradford Mary Conrad Deed Book 65, page 550 Will Book 2, page 346</b>		Direction <b>Side (NE), Side (E), Side (W), Front (S)</b>	
		34. Prepared by: <b>Lori A. Feldman</b>	
		35. Organization <b>P--NKADD</b>	
		36. Date <b>82</b>	
		37. Revision Dates 38. Staff Review <b>12/3/82</b> <b>SCG</b>	

18 continued : Maple St. facade has bay with corner brackets below eaves, decorative inset in the gable end, pie-shaped windows either side of chimney. All other windows and doors have plain stone sills, carved stone lintels. Porches have machine turned balusters and posts and decorative trim; corner eaves above bays have brackets, gable ends have decorative insets. Roof is asphalt shingle, many chimneys with corbeled brick caps and terra cotta chimney pots. Box cornice, iron cresting on top of hip. Large yard has many large maple trees, enclosed with cast iron fence. Interior retains all original woodwork--high doorways with architrave trim and corner blocks, sliding doors between rooms, oak floors, stair of carved oak with pendant trim. High ceilings; mantels of carved wood with tile fireplace surrounds. General style reflects residences to be found in Cincinnati and Northern Kentucky from same period--it is said that Henry Bullock visited Cincinnati to look at houses before drawing up plans for this one.

19 continued : the house has been in the Bradford family ever since.



KENTUCKY HISTORIC RESOURCES INVENTORY

Site No. PDF 35

1. Historic Name(s) <b>Mary's Chapel</b>		22. ADD/County <b>NKADD/Pendleton</b> <span style="border: 1px solid black; padding: 2px;">096</span>	
Original Owner		23. U.S.G.S. Quadrant (15'/75') <b>Falmouth</b> <span style="border: 1px solid black; padding: 2px;">1,3,7</span>	
2. Present Name <b>Falmouth United Methodist Church</b>		24. UTM Reference	
3. Location <b>NE corner Maple and Shelby</b>		Zone Easting Northing	
4. Owner's Name <b>Falmouth United Methodist Church</b>		25. Coordinate Accuracy <input type="checkbox"/>	
5. Owner's Address <b>Shelby St., Falmouth, Ky. 41040</b>		26. Prehistoric Site Object Historic Site Structure <u>Building</u> Other	
6. Open to Public Yes <input checked="" type="checkbox"/> No <input type="checkbox"/>	7. Visible from road Yes <input checked="" type="checkbox"/> No <input type="checkbox"/>	8. Ownership Private <input checked="" type="checkbox"/> Local <input type="checkbox"/> State <input type="checkbox"/> Federal <input type="checkbox"/>	
9. Local Contact/Organization		27. National Register District Name: <b>Historic Resources of Falmouth</b>	
10. Site Plan with North Arrow <b>51NW-12-13 less than 1 acre</b>		28. Significance Evaluation <b>Contributing</b> <span style="border: 1px solid black; padding: 2px;">H</span>	
		11. Architect	
		12. Builder <b>Augustus Robbins</b>	
		13. Date <b>1854, 1926</b> A. <span style="border: 1px solid black; padding: 2px;">4</span> B. <span style="border: 1px solid black; padding: 2px;">7</span>	
		14. Style A. <b>vernacular</b> <input checked="" type="checkbox"/> B. <input type="checkbox"/>	
		15. Original Use <b>church</b> <span style="border: 1px solid black; padding: 2px;">H</span>	
		16. Present use <b>church</b>	
		17. Condition <b>good</b> <span style="border: 1px solid black; padding: 2px;">B</span>	
18. Description <b>Shelby St. facade is 3 bays, Maple St. facade is 5 bays. Plain ashlar foundation, cut stone water table, common bond brick painted beige. Shelby St. facade has large stained glass window in center bay, topped with round brick arch and decorative stone arch above that. Flanked by two smaller matching windows. Windows above are modern double hung 20/20 (over)</b>		29. Status National Landmark <input type="checkbox"/> National Register <input type="checkbox"/> Landmark Certificate <input type="checkbox"/> Kentucky Survey <input type="checkbox"/> Local Landmark <input type="checkbox"/> HABS/HAER <input type="checkbox"/>	
19. History <b>Methodist congregation dates to 1832. Property for church donated by Paul C. Lair, and money for building donated by Augustus Robbins. The Chapel was named for Robbins' wife, Mary. Original one story building had entrance on Shelby St., with a small vestibule. 1890, vestibule removed and replaced (over)</b>		30. Historic Theme Primary <b>religion</b> <span style="border: 1px solid black; padding: 2px;">W</span> Secondary <input type="checkbox"/> Other <input type="checkbox"/>	
20. Significance <b>One of Falmouth's earliest churches, located in the oldest part of town and actively in use today.</b>		31. Endangered Yes <input type="checkbox"/> No <input checked="" type="checkbox"/>	
21. Source of Information <b>George Lach Anniversary of the Founding of the Falmouth Methodist Church, 1854-1954. Falmouth United Methodist Church Directory. 1884 Atlas, p. 39.</b>		32. Preservation Project Status <input type="checkbox"/> Actual Cost in \$1,000s <input type="checkbox"/>	
		33. ATTACH PHOTO  <b>see photo 21</b>	
		Roll No. <b>3</b> Picture No. <b>12,13</b> Direction <b>side (W), front (S)</b>	
		34. Prepared by: <b>Lori A. Feldman</b>	
		35. Organization <b>P--NKADD</b>	
		36. Date <b>82</b>	
		37. Revision Dates 38. Staff Review <b>12/3/82</b> <b>SCG</b>	

18 continued : with brick flat arches, plain lug sills. Gable end has round opening, now filled in, with stone plaque below. Plain box cornice, eaves extend. Entrances now on east and west sides, same windows as front repeat on side facades. East and west facades divided by brick piers; doors are three steps up, double 6-panel with stained glass transoms. Roof is asphalt shingle. Bell tower on SW corner, originally steeple base, now has louvered belfry, square tower with corbeled brick and battlements. Seam evident where 1926 addition (second story) was made, especially where building meets Conrad's Hardware. Interior retains all original woodwork--pulpit, pews, floor. Rectangular interior, balcony at upper rear.

19 continued : with art glass windows. Two vestibules were constructed, one on each side, to create two entrances. In 1926, the church was enlarged to make room for choir seating behind pulpit and a second story was added to house Sunday school rooms, kitchen and dining room. Balcony built at rear of church, and steeple changed to bell tower. Third remodeling in 1957, when basement was added and oil furnace installed. Second floor divided into smaller rooms. Building was sandblasted and painted in 1965.

KENTUCKY HISTORIC RESOURCES INVENTORY

Site No. PDF 34

1. Historic Name(s) <b>Applegate/Arnold Hardware Store</b>		22. ADD/County <b>NKADD/Pendleton</b> <span style="float:right">096</span>	
Original Owner <b>J.T. &amp; W.M. Applegate</b>		23. U.S.G.S. Quadrant (15'/75') <b>Falmouth</b> <span style="float:right">G.I.S. Mod. 137</span>	
2. Present Name <b>Conrad Hardware and Furniture</b>		24. UTM Reference	
3. Location <b>226 Shelby Street</b>		Zone Easting Northing	
4. Owner's Name <b>Allen Conrad</b>		25. Coordinate Accuracy	
5. Owner's Address <b>405 Maple Street, Falmouth, Ky. 41040</b>		26. Prehistoric Site Object Historic Site Structure <u>Building</u> Other	
6. Open to Public Yes <input checked="" type="checkbox"/> No <input type="checkbox"/>	7. Visible from road Yes <input checked="" type="checkbox"/> No <input type="checkbox"/>	8. Ownership <input checked="" type="checkbox"/> Private <input type="checkbox"/> Local <input type="checkbox"/> State <input type="checkbox"/> Federal	
9. Local Contact/Organization		27. National Register District Name: <b>Historic Resources of Falmouth</b>	
10. Site Plan with North Arrow <b>51NW-12-12 less than 1 acre</b>		28. Significance Evaluation <b>Contributing</b> <span style="float:right">H</span>	
		11. Architect	
		12. Builder	
		13. Date <b>c.1890</b> A. <input checked="" type="checkbox"/> B. <input type="checkbox"/>	
		14. Style A. <u>Italianate</u> <input checked="" type="checkbox"/> B. <input type="checkbox"/>	
		15. Original Use <b>commercial</b> <input checked="" type="checkbox"/>	
		16. Present use <b>commercial</b>	
		17. Condition <b>good</b> <input checked="" type="checkbox"/>	
18. Description <b>Uncoursed rubble foundation. Common bond brick with modern storefront--plate glass windows and decorative colored glass surrounds; metal sign and awning. Continuous stone sill divides stories. Nine double hung 2/2 windows above have lintels with brackets &amp; egg and dart design. Above windows is decorative frieze of sawtooth brick and row of dentils. Entablature divided (over)</b>		29. Status <input type="checkbox"/> National Landmark <input type="checkbox"/> National Register <input type="checkbox"/> Landmark Certificate <input type="checkbox"/> Kentucky Survey <input type="checkbox"/> Local Landmark <input type="checkbox"/> HABS/HAER	
No. Stories <b>2 stories</b> <input checked="" type="checkbox"/>		30. Historic Theme Primary <b>commerce</b> <input checked="" type="checkbox"/> Secondary <b>architecture</b> <input checked="" type="checkbox"/> Other <input type="checkbox"/>	
Single Pile <input type="checkbox"/> NA <input checked="" type="checkbox"/>		31. Endangered Yes <input type="checkbox"/> No <input checked="" type="checkbox"/>	
Double Pile <input type="checkbox"/>		32. Preservation Project Status <input type="checkbox"/>	
Floor Plan <input type="checkbox"/>		Actual Cost in \$1,000s	
Structural Fabric <b>brick</b> A. <input checked="" type="checkbox"/> B. <input type="checkbox"/>		33. ATTACH PHOTO	
Decorative Fabric <b>common bond</b> A. <input checked="" type="checkbox"/> B. <input type="checkbox"/>		<b>see photo 27</b>	
Roof Form <b>shed</b>			
19. History <b>Ownership of the property can be traced to the 1860's, when purchased by J.T. Applegate. The Applegate Hardware business was established c.1873, but the building seems to date c.1890 (1884 Atlas map shows another building on the site). Building (over)</b>			
20. Significance <b>Best example of eclectic late 19th century commercial building in Falmouth.</b>		Roll No. <b>3</b>	
21. Source of Information <b>Mary and Russell Conrad 1884 Atlas map, p.39 Sanborn Insurance maps, 1886 and 1927 Arnold and Applegate business ledgers</b>		Picture No. <b>9, 10, 11</b>	
		Direction <b>Front (S), Front (SW), Side/rear (NW)</b>	
		34. Prepared by: <b>Lori A. Feldman</b>	
		35. Organization <b>P--NKADD</b>	
		36. Date <b>82</b>	
		37. Revision Dates 38. Staff Review <b>12/3/82</b> <b>SCG</b>	

18 continued: into three bays by double modillions (three second story windows per bay, single modillions between windows). Four decorative metal rosettes define bays. Edge of red standing seam metal roof shows above the cornice. All decorative trim painted white. East facade shares party wall with Variety Store. West facade has random windows with plain stone sills and lintels. Brick in need of repair. Church butts up to wall. Concrete block addition on north side opens onto Maple Street. Original roof was metal, now asphalt sheeting. Eleven chimneys with decorative pots have been removed. Interior has been modernized for store on first floor. Second floor has one large room (used for dress shop at one time) which is painted with peacock design. Many small offices with original fireplaces, some with carved wooden mantels, others marbleized metal. All windows and doors have decorative architrave trim with corner blocks. Windows have louvered shutters.

19 continued: has always been used for commercial purposes--most notably until early 20th century when owned by Applegates, and then from 1918 until 1975 when owned by the Arnold family. During its long commercial history, the building has housed a number of dress shops, shoe stores, hardware stores. Conrads purchased building in 1975, and continue long commercial tradition with a hardware and furniture store. During the period 1918-1931, part of the building was leased for the Post Office. SW portion of the upper floor has been converted to an apartment, and the remaining rooms are used for stock and storage.

KENTUCKY HISTORIC RESOURCES INVENTORY

Site No. PDF 33


27

1. Historic Name(s) <b>Martz's Grocery</b> Original Owner <b>Mary McClanahan</b>		22. ADD/County <b>NKADD/Pendleton</b> <span style="float:right">096</span>	
2. Present Name <b>Ammerman's V&amp;S Variety Store</b>		23. U.S.G.S. Quadrant (15'/75') <b>Falmouth</b> <span style="float:right">G.I.S. Mod. 11317</span>	
3. Location <b>222 W. Shelby Street</b>		24. UTM Reference Zone Easting Northing	
4. Owner's Name <b>Harvey Ammerman</b>		25. Coordinate Accuracy <input type="checkbox"/>	
5. Owner's Address <b>305 S. Liberty, Falmouth, Ky. 41040</b>		26. Prehistoric Site Object Historic Site Structure <u>Building</u> Other	
6. Open to Public Yes <input checked="" type="checkbox"/> No <input type="checkbox"/>	7. Visible from road Yes <input checked="" type="checkbox"/> No <input type="checkbox"/>	8. Ownership Private <input checked="" type="checkbox"/> Local <input type="checkbox"/> State <input type="checkbox"/> Federal <input type="checkbox"/>	
9. Local Contact/Organization		27. National Register District Name: <b>Historic Resources of Falmouth</b>	
10. Site Plan with North Arrow <b>51NW-12-11 less than 1 acre</b>		28. Significance Evaluation <b>Non-contributing</b> <span style="float:right">I</span>	
		29. Status <span style="float:right">Date</span> National Landmark <input type="checkbox"/> National Register <input type="checkbox"/> Landmark Certificate <input type="checkbox"/> Kentucky Survey <input type="checkbox"/> Local Landmark <input type="checkbox"/> HABS/HAER <input type="checkbox"/>	
		30. Historic Theme Primary <b>commerce</b> <span style="float:right">E</span> Secondary <input type="checkbox"/> Other <input type="checkbox"/>	
		31. Endangered Yes <input type="checkbox"/> No <input checked="" type="checkbox"/>	
		32. Preservation Project Status <input type="checkbox"/>	
		Actual Cost in \$1,000s <input type="checkbox"/>	
		33. ATTACH PHOTO 	
		Roll No. <b>3</b> Picture No. <b>8</b> Direction <b>front, from the south</b>	
11. Architect		34. Prepared by: <b>Lori A. Feldman</b>	
12. Builder		35. Organization <b>P--NKADD</b>	
13. Date <b>c.1875 A. [4] B. [ ]</b>		36. Date <b>82</b>	
14. Style A. <b>undetermined</b> <input checked="" type="checkbox"/> B. <input type="checkbox"/>		37. Revision Dates <b>12/3/82</b> <b>SCG</b>	
15. Original Use <b>commercial</b> <input checked="" type="checkbox"/>		38. Staff Review	
16. Present use <b>commercial</b>			
17. Condition <b>good</b> <input checked="" type="checkbox"/>			
18. Description <b>Two story common bond brick on stone foundation. Shelby St. facade once was 5 bay, with double hung windows above and storefront on first floor. This original facade had cornice supported on brackets, with shallow arched pediment above. Current Shelby St. facade added c. 1930--three bay, plate glass storefront, three windows with brick sills and (over)</b> <small>(Continue on Back)</small>			
No. Stories <b>2 stories</b> <input checked="" type="checkbox"/>			
Single Pile <input type="checkbox"/> NA <input checked="" type="checkbox"/>			
Double Pile <input type="checkbox"/>			
Floor Plan <input type="checkbox"/>			
Structural Fabric <b>brick</b> A. <input checked="" type="checkbox"/> B. <input type="checkbox"/>			
Decorative Fabric <b>common bond brick</b> A. <input checked="" type="checkbox"/> B. <input type="checkbox"/>			
Roof Form <b>shed</b>			
19. History <b>In 1873, Mary McClanahan bought the property from W. Carton. Building probably erected soon after. She kept building until 1938, when sold to D. Barnes. Best remembered as Martz's Grocery, established 1889.</b>			
20. Significance <b>Example of 19th century commercial building modernized during 1930's.</b>			
21. Source of Information <b>Vivian B. Gilbert Headlight--Scenes along the L&amp;N Mary Conrad</b>			

18 continued : brick flat arches on second story. Concrete block addition to rear added during 1940's. Architectural integrity of original building has not been retained.

KENTUCKY HISTORIC RESOURCES INVENTORY

Site No. PDF 32

1. Historic Name(s) <b>Pendleton Bank</b>		22. ADD/County <b>NKADD/Pendleton</b> <input type="text" value="096"/>	
Original Owner		23. U.S.G.S. Quadrant (15'/75') <b>Falmouth</b> <input type="text" value="1,3,7"/> G.I.S. Mod.	
2. Present Name <b>First National Bank of Falmouth</b>		24. UTM Reference Zone Easting Northing	
3. Location <b>216 Shelby Street</b>		25. Coordinate Accuracy <input type="checkbox"/>	
4. Owner's Name <b>First National Bank of Falmouth</b>		26. Prehistoric Site Object Historic Site Structure <u>Building</u> Other	
5. Owner's Address <b>216 Shelby St., Falmouth, Ky. 41040</b>		27. National Register District Name: <b>Historic Resources of Falmouth</b>	
6. Open to Public Yes <input checked="" type="checkbox"/> No <input type="checkbox"/>	7. Visible from road Yes <input checked="" type="checkbox"/> No <input type="checkbox"/>	8. Ownership Private <input checked="" type="checkbox"/> Local <input type="checkbox"/> State <input type="checkbox"/> Federal <input type="checkbox"/>	
9. Local Contact/Organization		28. Significance Evaluation <b>Contributing but Altered</b> <input type="checkbox" value="H"/>	
10. Site Plan with North Arrow <b>51NW-12-10 less than 1 acre</b>		29. Status National Landmark <input type="checkbox"/> Date National Register <input type="checkbox"/> Landmark Certificate <input type="checkbox"/> Kentucky Survey <input type="checkbox"/> Local Landmark <input type="checkbox"/> HABS/HAER <input type="checkbox"/>	
		11. Architect	
		12. Builder	
		13. Date <b>c. 1880</b> A. <input type="checkbox" value="5"/> B. <input type="checkbox"/>	
		14. Style A. <u>Italianate</u> <input type="checkbox" value="E"/> B. (originally) <input type="checkbox"/>	
		15. Original Use <b>bank</b> <input type="checkbox" value="T"/>	
16. Present use <b>bank</b>		30. Historic Theme Primary <b>commerce</b> <input type="checkbox" value="E"/> Secondary <input type="checkbox"/> Other <input type="checkbox"/>	
17. Condition <b>good</b> <input type="checkbox" value="B"/>		31. Endangered Yes <input type="checkbox"/> No <input checked="" type="checkbox"/>	
18. Description <b>Original facade barely visible--paired brackets support plain cornice with arched pediment in center. Paneled frieze with diamond insets. Now has modern front of metal glass and brick (added 1978).</b>		32. Preservation Project Status <input type="checkbox"/>	
No. Stories <b>2 stories</b> <input type="checkbox" value="C"/> Single Pile <input type="checkbox"/> NA <input checked="" type="checkbox"/> Double Pile <input type="checkbox"/> Floor Plan <input type="checkbox"/>		33. ATTACH PHOTO 	
Structural Fabric <b>brick</b> A. <input type="checkbox" value="C"/> B. <input type="checkbox"/>		Actual Cost in \$1,000s <input type="text"/>	
Decorative Fabric <b>common bond</b> A. <input type="checkbox" value="E"/> B. <input type="checkbox"/>		34. Prepared by: <b>Lori A. Feldman</b>	
Roof Form <b>shed</b>		35. Organization <b>P--NKADD</b>	
19. History <b>Originally the Pendleton Bank. First National Bank began in the Assembly Building, moved here in 1940.</b>		36. Date <b>82</b>	
20. Significance <b>One of Falmouth's two bank buildings, built as bank and still in use at present.</b>		37. Revision Dates <b>12/3/82</b> 38. Staff Review <b>SCG</b>	
21. Source of Information <b>History of the First National Bank of Falmouth Sanborn Insurance Map, 1886. Terry England</b>		39. Roll No. <b>3</b> Picture No. <b>6, 7</b> Direction <b>front, from the south</b>	

(Continue on Back)

KENTUCKY HISTORIC RESOURCES INVENTORY

Site No. PDF 28

1. Historic Name(s) <b>Carton Block</b>		22. ADD/County <b>NKADD/Pendleton</b> <input type="text" value="096"/>	
Original Owner		23. U.S.G.S. Quadrant (15'/75') <b>Falmouth</b> G.I.S. Mod. <input type="text" value="137"/>	
2. Present Name <b>Rosnetta's Beauty Shop/Lemmons Jewelry/ Houchen's Shoe Store</b>		24. UTM Reference	
3. Location <b>200-208 Shelby Street</b>		Zone Easting Northing	
4. Owner's Name <b>Carol and Nancy Houchen</b>		25. Coordinate Accuracy <input type="checkbox"/>	
5. Owner's Address <b>Sycamore Street, Falmouth, Ky. 41040</b>		26. Prehistoric Site Object Historic Site Structure <u>Building</u> Other	
6. Open to Public Yes <input checked="" type="checkbox"/> No <input type="checkbox"/>	7. Visible from road Yes <input checked="" type="checkbox"/> No <input type="checkbox"/>	8. Ownership <input checked="" type="checkbox"/> Private <input type="checkbox"/> Local <input type="checkbox"/> State <input type="checkbox"/> Federal	
9. Local Contact/Organization		27. National Register District Name: <b>Historic Resources Falmouth</b>	
10. Site Plan with North Arrow <b>51NW-12-9 less than 1 acre</b>		28. Significance Evaluation <input type="text" value="H"/>	
		29. Status <input type="checkbox"/> Date	
		National Landmark <input type="checkbox"/>	
		National Register <input type="checkbox"/>	
		Landmark Certificate <input type="checkbox"/>	
		Kentucky Survey <input type="checkbox"/>	
		Local Landmark <input type="checkbox"/>	
		HABS/HAER <input type="checkbox"/>	
11. Architect		30. Historic Theme	
12. Builder		Primary <b>commerce</b> <input checked="" type="checkbox"/>	
13. Date <b>c.1860-70</b> A. <input checked="" type="checkbox"/> B. <input type="checkbox"/>		Secondary <input type="checkbox"/>	
14. Style A. Italianate <input checked="" type="checkbox"/> B. <input type="checkbox"/>		Other <input type="checkbox"/>	
15. Original Use <b>commercial</b> <input checked="" type="checkbox"/>		31. Endangered Yes <input type="checkbox"/> No <input checked="" type="checkbox"/>	
16. Present use <b>commercial</b>		32. Preservation Project Status <input type="checkbox"/>	
17. Condition <b>good</b> <input checked="" type="checkbox"/>		Actual Cost in \$1,000s <input type="text"/>	
18. Description <b>Four buildings in one-connected with entablature of paneled frieze and box cornice with double brackets between panels. All painted yellow. 208 Shelby is 2-bay with a flat roof, plate glass &amp; door below and double hung windows above with stone sills and lintels. 206 Shelby is 3-bay with a gable end roof and chimneys at each end, (over)</b> <small>(Continue on Back)</small>		33. ATTACH PHOTO  <b>see photo 26</b>	
19. History <b>This group of four commercial buildings has always been known as the Carton block--Catherine Carton acquired the property from her father, and sold it in 1869 for \$2,500. Little else is known of its history, although it is thought that two walls of a house dating to 1792 are incorporated within.</b>		Roll No. <b>3</b> Picture No. <b>4, 5</b> Direction <b>front (SE), front (S)</b>	
20. Significance <b>Good example of 19th century commercial block, located in original business district and still in use today.</b>		34. Prepared by: <b>Lori A. Feldman</b>	
21. Source of Information <b>Nancy Houchen</b>		35. Organization <b>P--NKADD</b>	
		36. Date <b>82</b>	
		37. Revision Dates 38. Staff Review <b>12/3/82 SCG</b>	



18 continued: storefront has plate glass window and two doors, with awning. Double hung windows above have brick jack arches and stone sills. 200-204 Shelby incorporated two buildings--3 bay and 4 bay each. Two doors and four windows below, double hung windows above have stone sills and lintels. Awning; evidence above in brick indicates possible presence of older porch. All roofs have modern asphalt shingles. 200-204 Shelby is on cut stone foundation, other buildings have none. The cornice continues on the Chapel Street facade, except the frieze is not paneled. Interiors have been modernized for stores; five apartments above.

KENTUCKY HISTORIC RESOURCES INVENTORY

Site No. PDF 27

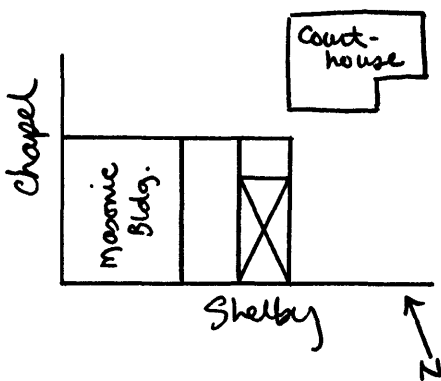
1. Historic Name(s) Masonic Building		22. ADD/County NKADD/Pendleton 096	
Original Owner Orion Lodge 222		23. U.S.G.S. Quadrant (15'/75') Falmouth G.I.S. Mod. 137	
2. Present Name Houchen's Clothes Store		24. UTM Reference	
3. Location 134-136 W. Shelby Street		Zone Easting Northing	
4. Owner's Name Max Goldberg		25. Coordinate Accuracy	
5. Owner's Address 136 W. Shelby St., Falmouth, Ky. 41040		26. Prehistoric Site Object Historic Site Structure Other Building	
6. Open to Public Yes <input checked="" type="checkbox"/> No	7. Visible from road Yes <input checked="" type="checkbox"/> No	8. Ownership Private <input checked="" type="checkbox"/> Local State Federal	
9. Local Contact/Organization		27. National Register District Name: Historic Resources Falmouth	
10. Site Plan with North Arrow 51NW-16-8 less than 1 acre		28. Significance Evaluation National Register D	
		11. Architect	
		12. Builder C.F. Broseke	
		13. Date c. 1873 A. <input checked="" type="checkbox"/> B. <input type="checkbox"/>	
		14. Style A. Italianate <input checked="" type="checkbox"/> B. <input type="checkbox"/>	
		15. Original Use Masonic Lodge <input checked="" type="checkbox"/>	
		16. Present use commercial	
		17. Condition fair <input checked="" type="checkbox"/>	
18. Description Plain ashlar foundation, common bond brick. Shelby St. facade is 7 bay. First story is plate glass store front, with door in center bay leading to second floor. Divided by 8 stone pilasters (pedestals, fluted and chamfered shafts, fluted capitals) These support cornice with carved modillion blocks and end brackets. Awning over (Continue on Back) (over)		29. Status National Landmark National Register Landmark Certificate Kentucky Survey Local Landmark HABS/HAER	
19. History In 1873, Orion Lodge 222 sold capital stock in order to add third story to their building in progress. Masons used third floor for lodge meetings; remainder of building was leased for offices and shops. In 1932 Masons moved their lodge to old Presbyterian Church (over)		30. Historic Theme Primary social/humanitarian Y Secondary commerce E Other architecture C	
20. Significance Best example of Italianate commercial building in Falmouth.		31. Endangered Yes No <input checked="" type="checkbox"/>	
21. Source of Information Photograph 1916--Falmouth Outlook, 7-9-76, p. 10. Headlight: Sights and Sounds along the L&N. Sally Gillespie Pendleton County Deed Records		32. Preservation Project Status	
		33. ATTACH PHOTO see photo 28	
		34. Prepared by: Lori A. Feldman	
		35. Organization P--NKADD	
		36. Date 82	
		37. Revision Dates 38. Staff Review 12/2/82 SCG	

18 continued : storefront windows. Continuous stone sill with modillion blocks separates first and second floors. Second floor windows are double hung 2 over 2 with circular heads, semi-circular stone label molds with keystones and carved ends. Middle window of trefoil design. Continuous stone sill with modillion blocks separates second and third floors. Third floor windows are double hung one over one with segmental arched heads, segmental stone label molds with keystones and carved ends. Middle window has modified trefoil design. Chamfered stone corner posts run from second story sill to cornice line. Plain architrave, brick frieze, box cornice with modillion blocks and brackets. Rim of metal roof visible above cornice, marked with corner finials. Chapel St. facade is also seven bays, cornice and window treatment continues on this facade. Rear facade has no cornice and windows have plain stone sills and lintels.

19 continued : on Chapel St. Currently Houchen's Clothes on first floor, apartments above.

KENTUCKY HISTORIC RESOURCES INVENTORY

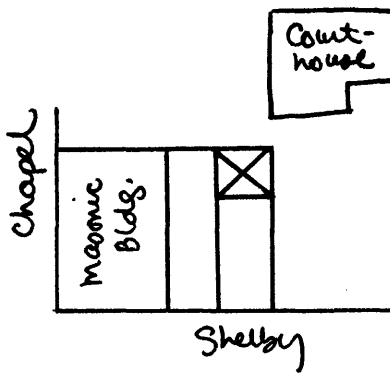

Site No. PDF 26

1. Historic Name(s) <b>Eagle's Nest</b>		22. ADD/County <b>NKADD/Pendleton</b> <input type="text" value="096"/>	
Original Owner		23. U.S.G.S. Quadrant (15'/75') <b>Falmouth</b> <input type="text" value="137"/>	
2. Present Name <b>Fancy Floral Fashions and Gifts</b>		24. UTM Reference Zone Easting Northing	
3. Location <b>126 Shelby Street</b>		25. Coordinate Accuracy <input type="checkbox"/>	
4. Owner's Name <b>Max Goldberg</b>		26. Prehistoric Site Object Historic Site Structure <b>Building</b> Other	
5. Owner's Address <b>136 W. Shelby, Falmouth, Ky. 41040</b>		27. National Register District Name: <b>Historic Resources</b> <b>Falmouth</b>	
6. Open to Public Yes <input checked="" type="checkbox"/> No <input type="checkbox"/>	7. Visible from road Yes <input checked="" type="checkbox"/> No <input type="checkbox"/>	8. Ownership Private <input checked="" type="checkbox"/> Local <input type="checkbox"/> State <input type="checkbox"/> Federal <input type="checkbox"/>	
9. Local Contact/Organization		28. Significance Evaluation <b>Contributing</b> <input type="text" value="H"/>	
10. Site Plan with North Arrow <b>51NW-16-8 less than 1 acre</b> 		11. Architect	
		12. Builder	
		13. Date <b>c.1875</b> A. <input type="text" value="4"/> B. <input type="checkbox"/>	
		14. Style A. Greek Revival <input checked="" type="checkbox"/> C B. <input type="checkbox"/>	
		15. Original Use <b>store</b> <input type="text" value="E"/>	
		16. Present use <b>store/apartments</b>	
		17. Condition <b>good</b> <input type="text" value="B"/>	
18. Description <b>Gable end on Shelby. 2 bay, modern brick and plate glass store front, 2 windows above 3/1 double hung. Box cornice. Front part has gable roof, rear is flat (later addition?). Openings on east facade. Apartments on second level.</b>		No. Stories <b>2 stories</b> <input type="text" value="C"/>	
(Continue on Back)		Single Pile <input type="checkbox"/> NA <input checked="" type="checkbox"/>	
		Double Pile <input type="checkbox"/>	
		Floor Plan <input type="checkbox"/>	
		Structural Fabric <b>frame</b> A. <input type="text" value="D"/> B. <input type="checkbox"/>	
		Decorative Fabric <b>weatherboard</b> A. <input type="text" value="J"/> B. <input type="checkbox"/>	
		Roof Form <b>gable/flat</b>	
19. History <b>Has been grocery, hardware, harness shop, doctors' offices, cafe and saloon. Best remembered as the Eagle's Nest tavern, early 20th century.</b>		Roll No. <b>Two</b>	
		Picture No. <b>32/33</b>	
		Direction <b>Front (S), Front (SE)</b>	
20. Significance <b>One of the 19th century commercial buildings remaining on Courthouse Square.</b>		34. Prepared by: <b>Lori A. Feldman</b>	
21. Source of Information <b>Ed Monroe</b> <b>Max Goldberg</b>		35. Organization <b>P--NKADD</b>	
		36. Date <b>82</b>	
		37. Revision Dates <b>12/3/82</b> <b>SCG</b>	
		38. Staff Review	

see photo 29

KENTUCKY HISTORIC RESOURCES INVENTORY

Site No. PDF 25

1. Historic Name(s) <b>Citizens' Telephone Exchange Building</b>		22. ADD/County <b>NKADD/Pendleton</b> <span style="border: 1px solid black; padding: 2px;">096</span>	
Original Owner		23. U.S.G.S. Quadrant (15'/75') <b>Falmouth</b> <span style="border: 1px solid black; padding: 2px;">1,3,7</span>	
2. Present Name <b>Monroe Law Office</b>		24. UTM Reference	
3. Location <b>Courthouse Square</b>		Zone Easting Northing	
4. Owner's Name <b>Max Goldberg</b>		25. Coordinate Accuracy <input type="checkbox"/>	
5. Owner's Address <b>136 W. Shelby St., Falmouth, Ky. 41040</b>		26. Prehistoric Site <input type="checkbox"/> Object Historic Site <input type="checkbox"/> Structure <b>Building</b> <input type="checkbox"/> Other	
6. Open to Public Yes <input checked="" type="checkbox"/> No <input type="checkbox"/>	7. Visible from road Yes <input checked="" type="checkbox"/> No <input type="checkbox"/>	8. Ownership <input checked="" type="checkbox"/> Private <input type="checkbox"/> Local <input type="checkbox"/> State <input type="checkbox"/> Federal	
9. Local Contact/Organization		27. National Register District Name: <b>Historic Resources</b> <b>Falmouth</b>	
10. Site Plan with North Arrow <b>51NW-16-8 less than 1 acre</b> 		28. Significance Evaluation <b>Contributing</b> <span style="border: 1px solid black; padding: 2px;">H</span>	
11. Architect		29. Status <input type="checkbox"/> National Landmark <input type="checkbox"/> National Register <input type="checkbox"/> Landmark Certificate <input type="checkbox"/> Kentucky Survey <input type="checkbox"/> Local Landmark <input type="checkbox"/> HABS/HAER <input type="checkbox"/>	
12. Builder		30. Historic Theme Primary <b>commerce</b> <span style="border: 1px solid black; padding: 2px;">E</span> Secondary <input type="checkbox"/> Other <input type="checkbox"/>	
13. Date <b>c.1885</b> A. <span style="border: 1px solid black; padding: 2px;">5</span> B. <input type="checkbox"/>		31. Endangered Yes <input type="checkbox"/> No <input checked="" type="checkbox"/>	
14. Style A. <b>Italianate</b> <span style="border: 1px solid black; padding: 2px;">E</span> B. <input type="checkbox"/>		32. Preservation Project Status <input type="checkbox"/>	
15. Original Use <b>store/residence</b> <span style="border: 1px solid black; padding: 2px;">E</span>		Actual Cost in \$1,000s <span style="border: 1px solid black; padding: 2px;">  </span>	
16. Present use <b>office</b>		33. ATTACH PHOTO 	
17. Condition <b>good</b> <span style="border: 1px solid black; padding: 2px;">B</span>		Roll No. <b>2</b> Picture No. <b>34</b> Direction <b>front, from east</b>	
18. Description <b>2 story, 5 bay. North and east facades have wood cut to resemble ashlar stone. Other facades are weather-board. Deep eaves with bracketed cornice, paneled frieze on N &amp; E sides only. Openings on east side--door, double door, plate glass and 2/2 windows. Rear door and windows on north side.</b>		34. Prepared by: <b>Lori A. Feldman</b>	
(Continue on Back)		35. Organization <b>P--NKADD</b>	
19. History <b>John Carey bought lot in 1883, probably built building. Sold it in 1900 to Williamstown and Owen-ton Telephone and Telegraph Co. They sold it to Citizens' Telephone in 1910. Was telephone building until late 1930's.</b>		36. Date <b>82</b>	
20. Significance <b>Example of 19th century commercial building situated on Courthouse Square, still in use at present time.</b>		37. Revision Dates 38. Staff Review <b>12/3/82</b> <b>SCG</b>	
21. Source of Information <b>Sanborn Insurance map, 1886. Ed Monroe Terry England</b>			

KENTUCKY HISTORIC RESOURCES INVENTORY


Site No. PDF 46

1. Historic Name(s) Pendleton County Jail		22. ADD/County NKADD/Pendleton	
Original Owner Pendleton County		23. U.S.G.S. Quadrant (15'/75') Falmouth	
2. Present Name Pendleton County Jail		G.I.S. Mod. 1, 3, 7	
3. Location 210 Chapel Street		24. UTM Reference	
4. Owner's Name Pendleton County		Zone Easting Northing	
5. Owner's Address Courthouse Square, Main & Shelby, Falmouth, Ky. 41040		25. Coordinate Accuracy	
6. Open to Public Yes ___ No <input checked="" type="checkbox"/>		26. Prehistoric Site Historic Site Building	
7. Visible from road Yes <input checked="" type="checkbox"/> No ___		Object Structure Other	
8. Ownership Private ___ Local <input checked="" type="checkbox"/> State ___ Federal ___		27. National Register District Name: Historic Resources of Falmouth	
9. Local Contact/Organization		28. Significance Evaluation Contributing <input checked="" type="checkbox"/> H	
10. Site Plan with North Arrow 51NW-16-4 less than 1 acre		29. Status National Landmark ___ National Register ___ Landmark Certificate ___ Kentucky Survey ___ Local Landmark ___ HABS/HAER ___	
		Date	
11. Architect		30. Historic Theme Primary law <input checked="" type="checkbox"/> R Secondary government <input checked="" type="checkbox"/> V	
12. Builder		Other	
13. Date c. 1850 A. <input checked="" type="checkbox"/> B. ___		31. Endangered Yes ___ No <input checked="" type="checkbox"/> X	
14. Style A. Vernacular <input checked="" type="checkbox"/> V B. ___		32. Preservation Project Status	
15. Original Use jail <input checked="" type="checkbox"/> J		Actual Cost in \$1,000s	
16. Present use jail		33. ATTACH PHOTO  see photo 20	
17. Condition good <input checked="" type="checkbox"/> B		Roll No. 1 Picture No. 22, 23, 24 Direction front (W), Side (S), Rear (SE)	
18. Description Two story, L-plan. Chapel St. portion is jailer's residence, extension is jail. Chapel St. facade of common bond brick, with 4-bay arcade divided by pillars. Brick belt course divides first and second stories. Modern double hung windows on second story have replaced originals, plain stone sills and no relieving arches. Door has 3-centered (Continue on Back) (over)		34. Prepared by: Lori A. Feldman	
No. Stories 2 stories <input checked="" type="checkbox"/> C		35. Organization P--NKADD	
Single Pile ___ NA <input checked="" type="checkbox"/> X		36. Date 82	
Double Pile ___		37. Revision Dates	
Floor Plan		38. Staff Review Steve Gordon 12/6/82	
Structural Fabric brick, frame A. <input checked="" type="checkbox"/> C B. <input checked="" type="checkbox"/> D			
Decorative Fabric common bond brick A. <input checked="" type="checkbox"/> E			
weatherboard B. <input checked="" type="checkbox"/> J			
Roof Form gable end			
19. History First county jail was on NW corner of Second and Maple. It was sold as a residence in 1854, presumably because this jail had been built and the old jail was no longer needed.			
20. Significance Second jail in Pendleton County, in continuous use since about 1850.			
21. Source of Information 1884 Atlas map, p. 39. Ann Calvert Deed Book L, page 438			

18 continued : brick arch above, fanlight and sidelights now filled in. North facade has two bays of arcading at NW corner, modern windows. Jail portion has barred windows, star-end tie rods hold cells to brick walls. L-plan gable end roof has new asphalt shingles, modern gutter to replace box cornice. Frame addition on south end has coursed rubble foundation, weatherboard. Three bay, door has pedimented hood with braces. Central chimney, gable end standing seam metal roof projects over porch at rear. Jailer's residence is single pile, center passage with stair. Jail attaches at east end, has eight cells on lower level, one large room above. Frame portion was kitchen and dining room, now storage space.

KENTUCKY HISTORIC RESOURCES INVENTORY

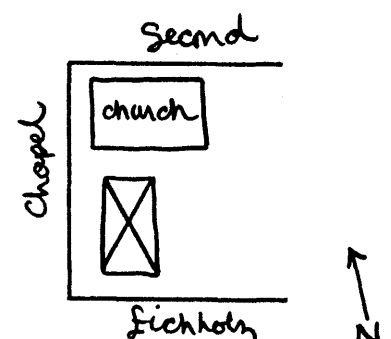

Site No. PDF 47

1. Historic Name(s) Mary Hauser House Original Owner		22. ADD/County NKADD/Pendleton <input type="text" value="096"/>	
2. Present Name 204 Chapel Street		23. U.S.G.S. Quadrant (15'/75') Falmouth <input type="text" value="137"/>	
3. Location 204 Chapel Street		24. UTM Reference Zone Easting Northing	
4. Owner's Name Carol and Nancy Houchen		25. Coordinate Accuracy <input type="checkbox"/>	
5. Owner's Address Sycamore Street, Falmouth, Ky. 41040		26. Prehistoric Site Object Historic Site Structure Building Other	
6. Open to Public Yes ___ No <input checked="" type="checkbox"/>	7. Visible from road Yes <input checked="" type="checkbox"/> No ___	8. Ownership Private <input checked="" type="checkbox"/> Local <input type="checkbox"/> State <input type="checkbox"/> Federal <input type="checkbox"/>	
9. Local Contact/Organization		27. National Register District Name: Historic Resources of Falmouth <input type="text" value=""/>	
10. Site Plan with North Arrow 51NW-16-10 less than 1 acre Sichholz Chapel Shelby N		28. Significance Evaluation Contributing <input type="text" value="H"/>	
11. Architect		29. Status National Landmark ___ National Register ___ Landmark Certificate ___ Kentucky Survey ___ Local Landmark ___ HABS/HAER ___	
12. Builder		30. Historic Theme Primary architecture <input type="text" value="C"/> Secondary ___ Other ___	
13. Date c.1870 A. <input checked="" type="checkbox"/> B. <input type="checkbox"/>		31. Endangered Yes ___ No <input checked="" type="checkbox"/>	
14. Style A. Vernacular <input checked="" type="checkbox"/> B. <input type="checkbox"/>		32. Preservation Project Status <input type="checkbox"/>	
15. Original Use residence <input type="text" value="A"/>		Actual Cost in \$1,000s <input type="text" value=""/>	
16. Present use apartments		33. ATTACH PHOTO 	
17. Condition very poor <input type="text" value="F"/>		34. Prepared by: Lori A. Feldman	
18. Description Two story, three bay. Uncoursed rubble foundation; frame with bevel siding, corner boards. Center door with transom, flanked by double hung 2/2 windows with smaller windows above. Hipped roof with gable dormer at front; modern asphalt shingles. Two interior chimneys on north and south faces of roof, brick with corbeled caps. One story addition at rear. (over) (Continue on Back)		35. Organization P--NKADD	
19. History Mary Hauser owned property from 1867 to 1919; house shows on 1884 atlas map, probably built c.1870. Little else known. Currently divided for apartments.		36. Date 82	
20. Significance Mid-19th century residence, located in oldest part of town.		37. Revision Dates 38. Staff Review 12/6/82 SCG	
21. Source of Information 1884 Atlas map, p.39 Nancy Houchen			



KENTUCKY HISTORIC RESOURCES INVENTORY

Site No. PDF 48

1. Historic Name(s) <b>Norton House</b>		22. ADD/County <b>NKADD/Pendleton</b> <span style="border: 1px solid black; padding: 2px;">096</span>	
Original Owner <b>Joshua Ritter</b>		23. U.S.G.S. Quadrant (15'/75') <b>Falmouth</b> <span style="border: 1px solid black; padding: 2px;">137</span>	
2. Present Name <b>202 Chapel Street</b>		24. UTM Reference Zone Easting Northing	
3. Location <b>202 Chapel Street</b>		25. Coordinate Accuracy <input type="checkbox"/>	
4. Owner's Name <b>Peggy Hess/Elroy Morrison</b>		26. Prehistoric Site <input type="checkbox"/> Object Historic Site <input type="checkbox"/> Structure <b>Building</b> <input type="checkbox"/> Other	
5. Owner's Address <b>P.O. Box 101, Cynthiana, Ky. 41031</b>		27. National Register District Name: <b>Historic Resources of Falmouth</b>	
6. Open to Public Yes <input type="checkbox"/> No <input checked="" type="checkbox"/>	7. Visible from road Yes <input checked="" type="checkbox"/> No <input type="checkbox"/>	8. Ownership Private <input checked="" type="checkbox"/> Local <input type="checkbox"/> State <input type="checkbox"/> Federal <input type="checkbox"/>	
9. Local Contact/Organization		28. Significance Evaluation <b>Contributing but Altered</b> <span style="border: 1px solid black; padding: 2px;">H</span>	
10. Site Plan with North Arrow <b>51NW-16-11 less than 1 acre</b>  		11. Architect	
		12. Builder	
		13. Date <b>c.1875</b> A. <span style="border: 1px solid black; padding: 2px;">4</span> B. <input type="checkbox"/>	
		14. Style A. <b>vernacular</b> <input checked="" type="checkbox"/> V B. <input type="checkbox"/>	
		15. Original Use <b>residence</b> <input checked="" type="checkbox"/> A	
		16. Present use <b>apartments</b>	
		17. Condition <b>very poor</b> <input checked="" type="checkbox"/> F	
18. Description <b>Four bay front facade with porch. New doors and windows. Metal standing seam roof with extending eaves and two chimneys. Interior broken into apartments. Exterior is covered in modern asphalt shingle siding.</b>		29. Status National Landmark <input type="checkbox"/> Date _____ National Register <input type="checkbox"/> Landmark Certificate <input type="checkbox"/> Kentucky Survey <input type="checkbox"/> Local Landmark <input type="checkbox"/> HABS/HAER <input type="checkbox"/>	
		30. Historic Theme Primary <b>architecture</b> <span style="border: 1px solid black; padding: 2px;">C</span> Secondary <input type="checkbox"/> Other <input type="checkbox"/>	
		31. Endangered Yes <input type="checkbox"/> No <input checked="" type="checkbox"/> X	
		32. Preservation Project Status <input type="checkbox"/>	
		Actual Cost in \$1,000s <input type="checkbox"/>	
		33. ATTACH PHOTO 	
(Continue on Back)		Roll No. <b>5</b>	
19. History <b>Land purchased from Trustees of Lutheran Church in 1871, sold to Joshua Ritter in 1873. Remembered as Norton House, little else known about its history.</b>		Picture No. <b>12, 13</b>	
		Direction <b>side from SW; front from W</b>	
		34. Prepared by: <b>Lori A. Feldman</b>	
20. Significance <b>19th century residence, situated in oldest part of Falmouth.</b>		35. Organization <b>P--NKADD</b>	
		36. Date <b>82</b>	
21. Source of Information <b>Mary Conrad Pendleton County Deed Records</b>		37. Revision Dates <b>12/6/82 SCG</b>	
		38. Staff Review	

KENTUCKY HISTORIC RESOURCES INVENTORY

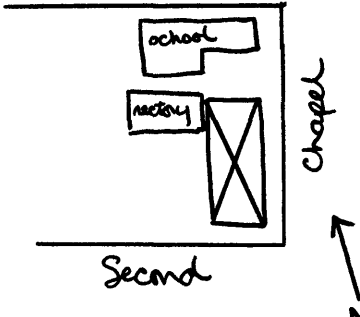
Site No. PDF 49

1. Historic Name(s) <b>Lutheran Church</b>		22. ADD/County <b>NKADD/Pendleton</b> <span style="border: 1px solid black; padding: 2px;">096</span>	
Original Owner		23. U.S.G.S. Quadrant (15'/75') <b>Falmouth</b> <span style="border: 1px solid black; padding: 2px;">1,3,7</span>	
2. Present Name <b>Falmouth Church of the Nazarene</b>		24. UTM Reference Zone Easting Northing	
3. Location <b>SE corner Second and Chapel</b>		25. Coordinate Accuracy	
4. Owner's Name <b>Falmouth Church of the Nazarene</b>		26. Prehistoric Site Object Historic Site Structure <u>Building</u> Other	
5. Owner's Address <b>Chapel St., Falmouth, Ky. 41040</b>		27. National Register District Name: <b>Historic Resources of Falmouth</b>	
6. Open to Public Yes ___ No <u>X</u>	7. Visible from road Yes <u>X</u> No ___	8. Ownership Private <u>X</u> Local ___ State ___ Federal ___	
9. Local Contact/Organization		28. Significance Evaluation <b>Contributing</b> <span style="border: 1px solid black; padding: 2px;">H</span>	
10. Site Plan with North Arrow <b>51NW-16-1 less than 1 acre</b>		29. Status National Landmark ___ Date National Register ___ Landmark Certificate ___ Kentucky Survey ___ Local Landmark ___ HABS/HAER ___	
		30. Historic Theme Primary <b>religion</b> <span style="border: 1px solid black; padding: 2px;">W</span> Secondary Other	
		31. Endangered Yes ___ No <u>X</u>	
		32. Preservation Project Status	
		33. ATTACH PHOTO  <b>see photo 22</b>	
		Actual Cost in \$1,000s	
11. Architect		34. Prepared by: <b>Lori A. Feldman</b>	
12. Builder		35. Organization <b>P--NKADD</b>	
13. Date <b>1871</b> A. <span style="border: 1px solid black; padding: 2px;">4</span> B. ___		36. Date <b>82</b>	
14. Style A. <b>vernacular</b> <span style="border: 1px solid black; padding: 2px;">V</span> B. ___		37. Revision Dates	
15. Original Use <b>church</b> <span style="border: 1px solid black; padding: 2px;">H</span>		38. Staff Review <b>12/6/82</b> SCG	
16. Present use <b>church</b>			
17. Condition <b>good</b> <span style="border: 1px solid black; padding: 2px;">B</span>			
18. Description <b>Low plain ashlar foundation. Common bond brick painted white. Main facade is 3 bay; central double door has brick segmental arch above, 4 stone steps leading up. Flanked by two windows--upper portion boarded over, lower 6-light with brick segmental arches and plain stone lug sills. Original stone nameplate above door.</b> (Continue on Back) (over)		No. Stories <b>one story</b> <span style="border: 1px solid black; padding: 2px;">A</span>	
		Single Pile ___ NA <u>X</u>	
		Double Pile ___	
		Floor Plan	
		Structural Fabric <b>brick</b> A. <span style="border: 1px solid black; padding: 2px;">G</span> B. ___	
		Decorative Fabric <b>common bond</b> A. <span style="border: 1px solid black; padding: 2px;">E</span> B. ___	
		Roof Form <b>gable end</b>	
19. History <b>After Lutheran Church disbanded, the building was used as the Falmouth City Hall, from 1917-1952. Church of the Nazarene acquired building in 1955.</b>		Roll No. <b>1</b> <b>9</b> Picture No. Direction <b>front (NW)</b>	
20. Significance <b>One of Falmouth's early churches, located in the oldest part of town and still in use.</b>			
21. Source of Information <b>George Lach Warren Shonert Harvey Ammerman</b>			

18 continued : Four bays deep, windows match those on main facade. Roof of unpainted standing seam metal, extending eaves, box cornice. Interior chimneys in center of north and south facades. Interior is one large room with small Sunday school rooms above at rear.

KENTUCKY HISTORIC RESOURCES INVENTORY

Site No. PDF 12

1. Historic Name(s) <b>St. Francis Xavier Church</b>		22. ADD/County <b>NKADD/Pendleton</b> <input type="text" value="096"/>	
Original Owner		23. U.S.G.S. Quadrant (15'/75') <b>Falmouth</b> G.I.S. Mod. <input type="text" value="137"/>	
2. Present Name <b>St. Francis Xavier Church</b>		24. UTM Reference	
3. Location <b>NW corner Second and Chapel</b>		Zone Easting Northing	
4. Owner's Name <b>Congregation, St. Francis Xavier</b>		25. Coordinate Accuracy <input type="checkbox"/>	
5. Owner's Address <b>204 Second St., Falmouth, Ky. 41040</b>		26. Prehistoric Site Object Historic Site Structure <u>Building</u> Other	
6. Open to Public Yes <input checked="" type="checkbox"/> No <input type="checkbox"/>	7. Visible from road Yes <input checked="" type="checkbox"/> No <input type="checkbox"/>	8. Ownership <input checked="" type="checkbox"/> Private Local State Federal	
9. Local Contact/Organization		27. National Register District Name: <b>Historic Resources Falmouth</b>	
10. Site Plan with North Arrow <b>51NW-11-2 less than 1 acre</b> <b>refers to church building only</b> 		11. Architect <b>members of parish</b>	
		12. Builder	
		13. Date <b>1877-80</b> A. <input type="text" value="5"/> B. <input type="checkbox"/>	
		14. Style A. <b>Romanesque</b> <input type="checkbox"/> <b>Revival</b> <input checked="" type="checkbox"/> B. <input type="checkbox"/>	
		15. Original Use <b>church</b> <input type="checkbox"/> <b>H</b>	
		16. Present use <b>church</b>	
		17. Condition <b>good</b> <input type="checkbox"/> <b>B</b>	
18. Description <b>Rock face ashlar foundation w/ cut stone water table. Brick corner piers extend through roof, topped with crosses. 3 bay, main door is double 2-panel with stained glass fanlight. Brick reveal of consecutive brick arches. Topped with pediment and cross. Flanked by circular headed windows of stained glass, round brick arches</b> (Continue on Back) <b>(over)</b>		No. Stories <b>one story</b> <input type="checkbox"/> <b>A</b> Single Pile <input type="checkbox"/> NA <input checked="" type="checkbox"/> Double Pile <input type="checkbox"/> Floor Plan <input type="checkbox"/> Structural Fabric <b>brick</b> A. <input type="checkbox"/> <b>C</b> B. <input type="checkbox"/> Decorative Fabric <b>common bond brick</b> A. <input type="checkbox"/> <b>E</b> B. <input type="checkbox"/> Roof Form <b>gable w/apse &amp; tower</b>	
19. History <b>First Catholic Church was on N. Main St., increase in Catholic population prompted building of new church in 1877. Main St. Church then used for Catholic School and rented to city's black population for a short time. This building had bells installed in 1887, was remodeled in 1911-17, when stained (over)</b>		30. Historic Theme <b>religion</b> <input type="checkbox"/> <b>W</b> Primary Secondary Other	
20. Significance <b>Situated in oldest part of town; continues to serve members of same families that helped to build it during the 19th century.</b>		31. Endangered Yes <input type="checkbox"/> No <input checked="" type="checkbox"/>	
21. Source of Information <b>Falmouth Outlook, 9-26-80, pp. 1, 20-21. 1884 Atlas, p. 39. Members of parish, Rev. John Goeke, Rev. John Riesenber</b>		32. Preservation Project Status <input type="checkbox"/> Actual Cost in \$1,000s <input type="text"/>	
		33. ATTACH PHOTO <b>see photos 24 and 25</b>	
		34. Prepared by: <b>Lori A. Feldman</b>	
		35. Organization <b>P--NKADD</b>	
		36. Date <b>82</b>	
		37. Revision Dates <b>15, 16, 17</b> Picture No. <b>front (SE), rear (NE), side (W)</b> Direction	
		38. Staff Review <b>12/1/82</b> <b>SCG</b>	

18 continued : above. Center bay has same window above door, then stone name plate, then round window of stained glass. Center bay extends into bell tower, with louvered belfry and high peaked slate roof (slate is red and black, plain and imbricated to form pattern). Decorative corbeling below eaves and around base of bell tower. East and west facades are 5 bay, divided by brick piers; circular headed windows with brick round arches in each bay. Corbeling below a plain wood cornice. Apsidal end repeats corbeling and has a slate roof. One small stained glass window at rear. Gable roof of black slate. Interior is simply decorated, with raised pulpit at apsidal end, balcony and organ at rear. Plaster walls with wood paneled wainscot. Pressed metal coffered ceiling with curved entablature. Parish house attached to rear west facade; school building behind church.

19 continued : glass was installed. Balcony added during 1930's after flood damage. Extensive remodeling in 1955, when rectory and parish hall built. School building erected 1961. Organ installed 1965 (saved from demolition from Villa Madonna School in Covington, Ky.). 1968 tornado damaged stained glass and it was replaced at that time. Post-1969, building was sandblasted, sealed and painted. Window protection installed at that time.

KENTUCKY HISTORIC RESOURCES INVENTORY


Site No. PDF 50

1. Historic Name(s) <b>Galloway House</b>		22. ADD/County <b>NKADD/Pendleton</b> <span style="float:right">0961</span>	
Original Owner		23. U.S.G.S. Quadrant (15'/75') <b>Falmouth</b> <span style="float:right">G.I.S. Mod. 1317</span>	
2. Present Name <b>Dr. Reese's House</b>		24. UTM Reference	
3. Location <b>201 Chapel Street</b>		Zone Easting Northing	
4. Owner's Name <b>Dr. Robert R. Reese</b>		25. Coordinate Accuracy	
5. Owner's Address <b>201 Chapel St., Falmouth, Ky. 41040</b>		26. Prehistoric Site Object Historic Site Structure <u>Building</u> Other	
6. Open to Public Yes ___ No <u>X</u>	7. Visible from road Yes <u>X</u> No ___	8. Ownership Private <u>X</u> Local ___ State ___ Federal ___	
9. Local Contact/Organization		27. National Register District Name: <b>Historic Resources of Falmouth</b>	
10. Site Plan with North Arrow <b>51NW-12-3 less than 1 acre</b>		28. Significance Evaluation <b>Contributing</b> <span style="float:right">H</span>	
		29. Status National Landmark ___ Date ___ National Register ___ Landmark Certificate ___ Kentucky Survey ___ Local Landmark ___ HABS/HAER ___	
		30. Historic Theme Primary <b>architecture</b> <span style="float:right">C</span> Secondary ___ Other ___	
		31. Endangered Yes ___ No <u>X</u>	
		32. Preservation Project Status ___	
		Actual Cost in \$1,000s	
		33. ATTACH PHOTO	
		see photo 35	
11. Architect		34. Prepared by: <b>Lori A. Feldman</b>	
12. Builder		35. Organization <b>P--NKADD</b>	
13. Date <b>c.1890</b> A. <u>5</u> B. ___		36. Date <b>82</b>	
14. Style A. <b>Victorian Gothic</b> <span style="float:right">H</span> B. ___		37. Revision Dates	
15. Original Use <b>residence</b> <span style="float:right">A</span>		38. Staff Review <b>Steve Gordon</b> <b>12/6/82</b>	
16. Present use <b>residence/office</b>			
17. Condition <b>good</b> <span style="float:right">B</span>			
18. Description <b>High rock-face ashlar foundation. Common bond brick with blue and white trim. All windows double hung 2/2 with plain stone sills and lintels. 2-story bays on north and east facades. Gable end on Chapel Street facade has imbricated shingles, decorative gable trim, corner brackets with scalloped edges and pendants. 3-bay open porch with square columns and panels on front facade.</b> (Continue on Back) (over)		Roll No. <b>One</b> Picture No. <b>12, 13</b> Direction <b>Front (E), (SE)</b>	
No. Stories <b>2 stories</b> <span style="float:right">C</span>			
Single Pile ___ NA <u>X</u>			
Double Pile ___			
Floor Plan <b>asymmetrical</b> <span style="float:right">M</span>			
Structural Fabric <b>brick</b> A. <span style="float:right">C</span> B. ___			
Decorative Fabric <b>common bond</b> A. <span style="float:right">E</span> B. ___			
Roof Form <b>irregular gable</b>			
19. History <b>Built c.1890 by Galloway family--the Galloways were associated with the distillery and grain mill located on Water Street.</b>			
20. Significance <b>Good example of late 19th century Victorian residence, located in oldest part of town, still in use as residence today.</b>			
21. Source of Information <b>Melva Young</b>			

18 continued: Two bay open porch on Second St. facade has turned posts, spindle trim. Small storage shed addition at rear of building. Irregular gable roof follows floor plan, modern asphalt shingle with brick chimney on north slope of roof. Cast iron fence. Interior woodwork is intact--doors and windows have carved corner blocks; stair has turned balusters and chamfered and fluted newel posts. Exterior trim on front door has carved and fluted pilasters, dentil trim architrave.

KENTUCKY HISTORIC RESOURCES INVENTORY

Site No. PDF 8

1. Historic Name(s) Alvin Montjoy House Original Owner		22. ADD/County NKADD/Pendleton 096	
2. Present Name Kohlhepp & Associates Office		23. U.S.G.S. Quadrant (15'/75') Falmouth G.I.S. Mod. 137	
3. Location 203 Chapel Street		24. UTM Reference 16 732210 4284300 Zone Easting Northing	
4. Owner's Name Carol and Nancy Houchen		25. Coordinate Accuracy	
5. Owner's Address Sycamore St., Falmouth, Ky. 41040		26. Prehistoric Site Object Historic Site Structure Building Other	
6. Open to Public Yes <input checked="" type="checkbox"/> No	7. Visible from road Yes <input checked="" type="checkbox"/> No	8. Ownership Private <input checked="" type="checkbox"/> Local State Federal	
9. Local Contact/Organization		27. National Register District Name: Historic Resources Falmouth	
10. Site Plan with North Arrow 51NW-12-4 less than 1 acre  Second 		11. Architect	
		12. Builder	
		13. Date c.1795 A. <input checked="" type="checkbox"/> B.	
		14. Style A. vernacular <input checked="" type="checkbox"/> B.	
		15. Original Use residence <input checked="" type="checkbox"/>	
		16. Present use office	
		17. Condition good <input checked="" type="checkbox"/>	
18. Description Low coursed rubble foundation; full basement. Horizontal shaped log construction, V-notching, plaster nogging. Three bay, modern door with plain surround and glass transom. Windows have plain wood surrounds, no sills or lintels. Double hung, 2/2. Upper windows are double hung 6/6. Two stone steps lead to front door. North and south facades have weatherboard (Continue on Back) (over)		No. Stories 2 stories <input checked="" type="checkbox"/>	
		Single Pile Double Pile <input checked="" type="checkbox"/> NA	
		Floor Plan double cell w/shed <input checked="" type="checkbox"/>	
		Structural Fabric log, frame A. <input checked="" type="checkbox"/> B. <input checked="" type="checkbox"/>	
		Decorative Fabric V-notching A. <input checked="" type="checkbox"/> weatherboard B. <input checked="" type="checkbox"/>	
		Roof Form gable end	
19. History Built by Alvin Montjoy, one of the first settlers in Falmouth. Always used as residence until late 1970's, when restored. Currently used as office.		28. Significance Evaluation Contributing <input checked="" type="checkbox"/>	
		29. Status National Landmark National Register Landmark Certificate Kentucky Survey <input checked="" type="checkbox"/> 1972 Local Landmark HABS/HAER	
		30. Historic Theme Primary architecture <input checked="" type="checkbox"/> Secondary settlement <input checked="" type="checkbox"/> Other	
		31. Endangered Yes No	
		32. Preservation Project Status	
		Actual Cost in \$1,000s	
		33. ATTACH PHOTO  see photo 14	
		Roll No. 1 Picture No. 18, 19 Direction front (E), side (S)	
		34. Prepared by: Lori A. Feldman	
20. Significance Oldest residential building in Falmouth; one of few existing log structures in town.		35. Organization P--NKADD	
		36. Date 82	
21. Source of Information Nancy Houchen		37. Revision Dates 38. Staff Review 12/1/82 Stephen Gordon	



18 continued: in gable ends. Exterior end chimneys on North and South facades; high coursed rubble foundations (north approximately 30" high; south approximately 5' high) and irregular bond brick with weathering. Gable roof has wooden shingles and plain box cornice on Chapel St. slope, asphalt shingles on rear slope. Frame addition on rear dates to c.1860--weatherboard with shed roof. Interior was originally double cell with rear stair; now double cell with center stair and addition to rear. Interior fireplaces intact; first floor south chimney has ashlar stone face and first floor north chimney has brick face. Both have carved wooden mantels. Second floor has fireplace at south end; basement has fireplace at north end. Completely restored, exterior and interior.

**United States Department of the Interior  
National Park Service**

**National Register of Historic Places  
Inventory—Nomination Form**

For NPS use only  
received  
date entered

Pendleton County, Kentucky

Continuation sheet Historic Resources of Falmouth Item number 10 Page 2

The boundaries of the Central Falmouth Historic District are described as follows:

Beginning at the northwest corner of the property identified as 302 Shelby and following that northern property line to Maple Street; crossing Maple Street and following the northern property lines of the Falmouth Methodist Church and 226 Shelby through 200 Shelby to the western side of Chapel Street. Proceeding north along the western edge of Chapel Street to the southern property line of 203 Chapel, then to Point A, following the southern and western property lines of 203 Chapel and western property line of 201 Chapel; across Second Street and along western, northern, and eastern property lines of St. Francis Xavier Church. Across Second Street and east along the northern property line of the Church of the Nazarene, then south along the eastern property lines of the Nazarene Church, 202, and 204 Chapel Street. Then east along the southern edge of the Courthouse parking lot to the west side of Main Street. Proceeding south along the west side of Main crossing Main and proceeding east along the northern property line of the Kennett Tavern (Point B). Then south along the eastern property line of the Kennett Tavern to Shelby Street, crossing Shelby Street to the northern property lines of the Phoenix Hotel and 109 Shelby. Then along northern, eastern and southern property lines of 109 Shelby and the southern property line of the Phoenix Hotel, across to the western side of Main Street. Then south along the western side of Main Street to the southern property line of the Roller Rink (Point C). Along the southern and western property lines of the Roller Rink, continuing north along the western property lines of 313 and 303 Main Street. Then west along the southern property lines of 113 through 135 Shelby Street, across Chapel Street and continuing west along the southern property lines of the Falmouth Post Office and 205 and 211 Shelby Street. Then north along the western property lines of 211 Shelby Street to the south side of Shelby and west along Shelby to the eastern property line of the Falmouth Christian Church. Finally, along the eastern and southern property lines of the Falmouth Christian Church to Point D, thence proceed north along the west property line of said church, crossing Shelby Street, continuing north along the western property line of 302 Shelby Street to the point of origin (Point E).