

PH0005207

BA-89

Form 10-300  
(Rev. 6-72)

UNITED STATES DEPARTMENT OF THE INTERIOR  
NATIONAL PARK SERVICE

NATIONAL REGISTER OF HISTORIC PLACES  
INVENTORY - NOMINATION FORM

(Type all entries - complete applicable sections)

STATE: Maryland
COUNTY: Baltimore
FOR NPS USE ONLY
ENTRY DATE JUL 26 1973

1. NAME

COMMON:  
Stone Hall

AND/OR HISTORIC:  
Nicholson's Manor

2. LOCATION

STREET AND NUMBER: *N of Cockeyville*  
Cuba Road

CITY OR TOWN:  
Cockeyville

CONGRESSIONAL DISTRICT:  
Second

STATE: Maryland CODE: 24 COUNTY: Baltimore CODE: 005

3. CLASSIFICATION

CATEGORY (Check One)	OWNERSHIP	STATUS	ACCESSIBLE TO THE PUBLIC
<input type="checkbox"/> District <input type="checkbox"/> Site <input type="checkbox"/> Object <input checked="" type="checkbox"/> Building <input type="checkbox"/> Structure	<input type="checkbox"/> Public <input checked="" type="checkbox"/> Private <input type="checkbox"/> Both	<input checked="" type="checkbox"/> Occupied <input type="checkbox"/> Unoccupied <input type="checkbox"/> Preservation work in progress	Yes: <input type="checkbox"/> Restricted <input type="checkbox"/> Unrestricted <input checked="" type="checkbox"/> No

PRESENT USE (Check One or More as Appropriate)

<input checked="" type="checkbox"/> Agricultural	<input type="checkbox"/> Government	<input type="checkbox"/> Park	<input type="checkbox"/> Transportation	<input type="checkbox"/> Comments
<input type="checkbox"/> Commercial	<input type="checkbox"/> Industrial	<input checked="" type="checkbox"/> Private Residence	<input type="checkbox"/> Other (Specify)	
<input type="checkbox"/> Educational	<input type="checkbox"/> Military	<input type="checkbox"/> Religious		
<input type="checkbox"/> Entertainment	<input type="checkbox"/> Museum	<input type="checkbox"/> Scientific		

4. OWNER OF PROPERTY

OWNER'S NAME:  
Salina C. Hulings

STREET AND NUMBER:  
Stone Hall, Cuba Road

CITY OR TOWN:  
Cockeyville

STATE:  
Maryland

5. LOCATION OF LEGAL DESCRIPTION

COURTHOUSE, REGISTRY OF DEEDS, ETC.:  
Baltimore County Court House

STREET AND NUMBER:  
Towson

CITY OR TOWN:  
Towson

STATE:  
Maryland

CODE:  
24

6. REPRESENTATION IN EXISTING SURVEYS

TITLE OF SURVEY:  
Maryland Register of Historic Sites and Landmarks

DATE OF SURVEY: 1970  
 Federal  State  County  Local

DEPOSITORY FOR SURVEY RECORDS:  
Maryland Historical Trust


STREET AND NUMBER:  
2525 Riva Road

CITY OR TOWN:  
Annapolis

STATE:  
Maryland

CODE:  
24

SEE INSTRUCTIONS




STATE: Maryland

COUNTY: Baltimore

ENTRY NUMBER: 24

DATE: JUL 26 1973

FOR NPS USE ONLY



7 DESCRIPTION	
(Check One)	
<input checked="" type="checkbox"/> Excellent	<input type="checkbox"/> Good
<input type="checkbox"/> Fair	<input type="checkbox"/> Deteriorated
<input type="checkbox"/> Ruins	<input type="checkbox"/> Unexposed
(Check One)	
<input checked="" type="checkbox"/> Altered	<input type="checkbox"/> Unaltered
<input type="checkbox"/> Moved	<input checked="" type="checkbox"/> Original Site

DESCRIBE THE PRESENT AND ORIGINAL (if known) PHYSICAL APPEARANCE

Stone Hall, a 248 acre estate, was originally part of a 4200 acre tract called Nicholson's Manor. Stone Hall is located on Cuba Road, one-half mile north of Shawan Road in Baltimore County.

The house was built in four sections; the initial stage consisted of a one and one-half story, one bay wide fieldstone structure built before 1783. In a 1783 tax assessment a thirty pound improvement was mentioned, which is believed to have been this portion.

The exterior walls of the one and one-half story section clearly indicated that the north and south wings were later additions. Construction of this first house probably occurred sometime between 1783 and 1798, when the property value increased by approximately three hundred pounds. Clearly, it was built before 1807, when Thomas Gist, the owner, left his wife land called Nicholson's Manor including the "dwelling plantation" (Gist Family Manuscripts).

The main block at the north end is a two and one-half story A-roofed fieldstone structure. It is four bays wide and one room deep. The windows are of 9/9 sash and have wood lintels. The third bay from the north end is the main entrance, covered by a classically-inspired portico. The second story bay above which lights the flanking stairway landing is positioned slightly lower than the other three windows and there are three irregularly spaced and foliated windows. There is a single chimney enclosed within each end wall. The east facade of the building is the same as the western elevation, except for the entrance door which is headed by an elliptical fan-light. It is believed that this was the original entrance because of its design and because the interior staircase faces it. A modillioned cornice continues around the four sides.

The centrally positioned portico with its closed denticulated pediment over the main entrance of the west principle facade is supported by four square wooden columns with two matching pilasters framing the stucco area, framing the door.

A one and one-half story fieldstone addition at the south end was initially used as the kitchen. It now serves as a hyphen connecting the main block.

In the 1930 addition, the roof ridge runs opposite that of the main block. An enclosed chimney is at the east end.

Three domestic dependencies stand in close proximity to the main house. Included in this voucher is a barn, carriage house and blacksmith shop.

SEE INSTRUCTIONS

8. SIGNIFICANCE

PERIOD (Check One or More as Appropriate)

- Pre-Columbian       16th Century       18th Century       20th Century  
 15th Century       17th Century       19th Century

SPECIFIC DATE(S) (If Applicable and Known)

AREAS OF SIGNIFICANCE (Check One or More as Appropriate)

- |  |                                      |   |   |
|--|--------------------------------------|---|---|
| <input type="checkbox"/> Aboriginal              | <input type="checkbox"/> Education   | <input type="checkbox"/> Political      | <input type="checkbox"/> Urban Planning             |
| <input type="checkbox"/> Prehistoric             | <input type="checkbox"/> Engineering | <input type="checkbox"/> Religion/Phi-  | <input checked="" type="checkbox"/> Other (Specify) |
| <input type="checkbox"/> Historic                | <input type="checkbox"/> Industry    | losophy                                 | <u>locally historic</u>                             |
| <input type="checkbox"/> Agriculture             | <input type="checkbox"/> Invention   | <input type="checkbox"/> Science        | _____   |
| <input checked="" type="checkbox"/> Architecture | <input type="checkbox"/> Landscape   | <input type="checkbox"/> Sculpture      | _____   |
| <input type="checkbox"/> Art                     | Architecture                         | <input type="checkbox"/> Social/Human-  | _____   |
| <input type="checkbox"/> Commerce                | <input type="checkbox"/> Literature  | itarian                                 | _____   |
| <input type="checkbox"/> Communications          | <input type="checkbox"/> Military    | <input type="checkbox"/> Theater        | _____   |
| <input type="checkbox"/> Conservation            | <input type="checkbox"/> Music       | <input type="checkbox"/> Transportation | _____   |

STATEMENT OF SIGNIFICANCE

The local historical importance can be seen through its owners. The initial tract was patented by William Nicholson of Kent County, Maryland, in 1719. In 1754, the land was sold at public auction in equal 1050 acre plots to Roger Boyce, Corbin Lee, Brian Philpot, and Thinsey Johns. (Provincial Court Records Book EI Number 9). The Philpots sold a 360 acre parcel of land (1775) "with the privledges and appurtenances" to Thomas Gist, Jr. (Baltimore County Land Records d. anno. N.F. 418) on which the present Stone Hall is located. Gist was a colonel in the Baltimore Militia during the Revolutionary War. His brother, Mordecai, one of the organizers of the Baltimore Independent Cadets, (Fifth, Maryland), was an aide to George Washington during the Revolutionary War.

In the later part of the nineteenth century, the land was bought by William C. Gent. The land passed through several owners until Garnet and Salina Hulings bought the property in 1930.

Stone Hall is an example of the Federal style. It is one of the few remaining manor houses of its type in the Worthington Valley of Maryland.

SEE INSTRUCTIONS



9. MAJOR BIBLIOGRAPHICAL REFERENCES

Primary Sources:

Hall of Records; Annapolis, Maryland:  
 Baltimore County Land Records  
 Baltimore County Mortgage Records  
 Baltimore County Patent Records  
 Baltimore County Wills  
 Federal Tax assessment of 1783 and 1798  
 Gist Family paper G 130, G 180

10. GEOGRAPHICAL DATA


(SEE CONTINUATION SHEET)

LATITUDE AND LONGITUDE COORDINATES DEFINING A RECTANGLE LOCATING THE PROPERTY			O R	LATITUDE AND LONGITUDE COORDINATES DEFINING THE CENTER POINT OF A PROPERTY OF LESS THAN TEN ACRES		
CORNER	LATITUDE	LONGITUDE		LATITUDE	LONGITUDE	
	Degrees Minutes Seconds	Degrees Minutes Seconds		Degrees Minutes Seconds	Degrees Minutes Seconds	
NW	39° 30' 41"	76° 42' 12"		° ' "	° ' "	
NE	39° 30' 45"	76° 41' 47"		° ' "	° ' "	
SE	39° 30' 28"	76° 41' 44"		° ' "	° ' "	
SW	39° 30' 24"	76° 42' 07"		° ' "	° ' "	

APPROXIMATE ACREAGE OF NOMINATED PROPERTY: 82 acres

LIST ALL STATES AND COUNTIES FOR PROPERTIES OVERLAPPING STATE OR COUNTY BOUNDARIES

STATE:	CODE	COUNTY	CODE
STATE:	CODE	COUNTY:	CODE
STATE:	CODE	COUNTY:	CODE
STATE:	CODE	COUNTY:	CODE



11. FORM PREPARED BY

NAME AND TITLE:

Ruth Friedman

ORGANIZATION

Maryland Historical Trust

DATE

January 24, 1973

STREET AND NUMBER:

2525 Riva Road

CITY OR TOWN:

Annapolis

STATE

Maryland

CODE

24

12. STATE LIAISON OFFICER CERTIFICATION

NATIONAL REGISTER VERIFICATION

As the designated State Liaison Officer for the National Historic Preservation Act of 1966 (Public Law 89-665), I hereby nominate this property for inclusion in the National Register and certify that it has been evaluated according to the criteria and procedures set forth by the National Park Service. The recommended level of significance of this nomination is:

National  State  Local

Name Orlando Ridout IV

Orlando Ridout IV

Title State Liaison Officer for Maryland

Date February 13, 1973

I hereby certify that this property is included in the National Register.

Robert W. Utley  
 Director, Office of Archeology and Historic Preservation

Date 7/26/73

ATTEST:  
[Signature]  
 Keeper of The National Register

Date 7/25/73

SEE INSTRUCTIONS

Form 10-300a  
(July 1969)UNITED STATES DEPARTMENT OF THE INTERIOR  
NATIONAL PARK SERVICENATIONAL REGISTER OF HISTORIC PLACES  
INVENTORY - NOMINATION FORM

(Continuation Sheet)

STATE Maryland	
COUNTY Baltimore	
FOR NPS USE ONLY	
ENTRY NUMBER JUL 26 1973	DATE

(Number all entries)

Stone Hall

## #7. DESCRIPTION continued

The one and one-half story original section is a single room with a carved fireplace and built-in cabinets. A narrow, winding staircase connects the upper room to this room.

The main portion of the house is divided by a central hallway. A curved staircase leads to the second floor. The present drawing room is to the north of the hall. It has a decorative carved cornice and carved, wooden fireplace. The dining room also has a carved fireplace mantel.

The original kitchen is now a study. The floors were stone until the 1930 improvements, when a wooden floor was put in the room. A large stone fireplace with a wood mantel was originally used for cooking. The upper story is believed to have been used as servants quarters.

## #9. MAJOR BIBLIOGRAPHICAL REFERENCES continued

Baltimore County Court House, Towson, Maryland:  
Baltimore County Land Records  
Baltimore County Tax Assessment Map

Maryland Historical Society, Baltimore, Maryland:  
Gist Family Manuscripts, MS 2007.1

## Secondary Sources:

Cooper, Walker, "A Medieval Landlord in a Modern Age," The Sun (Baltimore), June 1, 1952.

Elder III, William Voss, "Bloomsbury, A Craddock House on the Worthington Valley." Maryland Historical Magazine LIII, (1958), 372-373.

Forman, Henry Chandler, Early Manor and Plantation Houses of Maryland. Easton, Maryland; printed for the author, 1934.

Marye, William B., "The Great Maryland Barons: III". Maryland Historical Magazine, L, (1955).

Scarborough, Katharine, "Stone Hall, the Old Gist Homestead" The Sun (Baltimore), November 2, 1930.

