



Agnes Vaile Shelter
HS-204

Rocky Mountain NP

Nancy Pritchard

07/05/91

Negative on file Rocky Mountain
Regional Office, NPS

Interior to E



Agnes Vaillie She Her

US-204

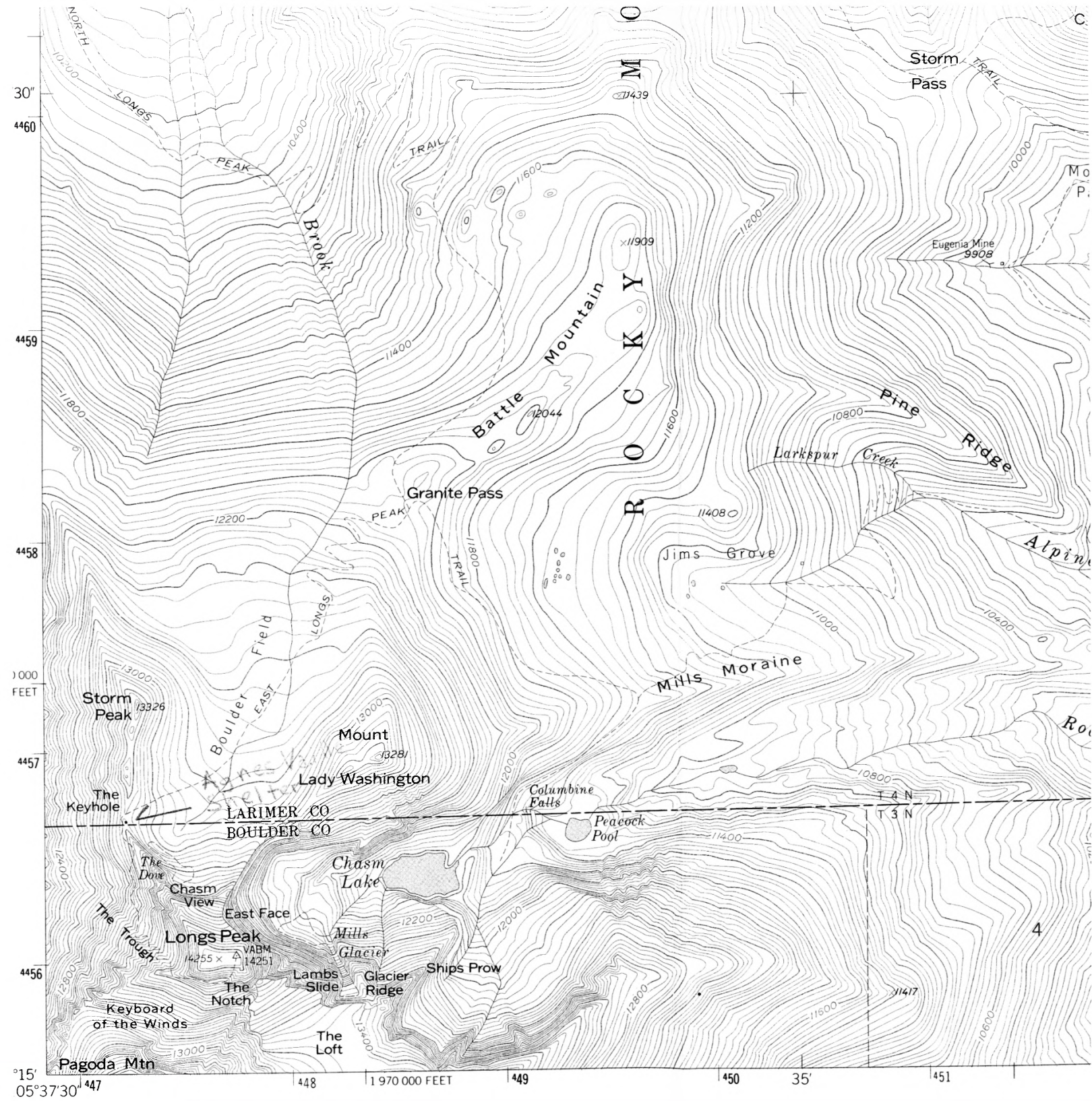
Rocky Mountain NP

Nancy Pritchard

07/05/91

Negative on file Rocky Mountain
Regional office, NPS

Exterior to S



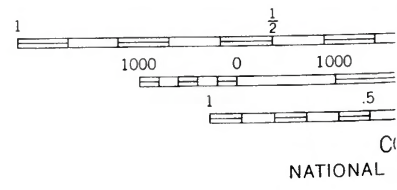
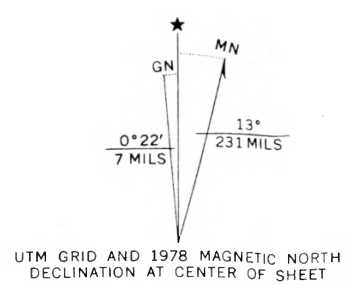
Mapped, edited, and published by the Geological Survey as part of the Department of the Interior program for the development of the Missouri River Basin Control by USGS, NOS/NOAA and Bureau of Reclamation

Topography from aerial photographs by photogrammetric methods Aerial photographs taken 1953. Field check 1957. Revised 1961

Polyconic projection. 1927 North American datum 10,000-foot grid based on Colorado coordinate system, north zone

1000-meter Universal Transverse Mercator grid ticks, zone 13, shown in blue

Dashed land lines indicate approximate locations Land lines omitted in Ts. 3 and 4 N. R. 74 W., and in part of T. 3 N. R. 73 W. because of insufficient data Land lines unsurveyed in part of T. 4 N. R. 73 W.



Revisions shown in purple compiled from aerial photographs taken 1976. Map edited 1978 This information not field checked

THIS MAP COMPLIES FOR SALE BY U. S. GEOLOGICAL SURVEY A FOLDER DESCRIBING TOPOGRAPHY