

UNITED STATES DEPARTMENT OF THE INTERIOR
NATIONAL PARK SERVICE

NATIONAL REGISTER OF HISTORIC PLACES
PROPERTY PHOTOGRAPH FORM

(Type all entries - attach to or enclose with photograph)

1. NAME

COMMON

The Baton Rouge Water Works
Company Standpipe

AND/OR HISTORIC

NUMERIC CODE (Assigned by NPS)

DEC 4 1973

2. LOCATION

STATE

Louisiana

COUNTY

East Baton Rouge

TOWN

Baton Rouge

STREET AND NUMBER

131 Lafayette Street

3. PHOTO REFERENCE

PHOTO CREDIT

L. V. Bankston

DATE

July 1973

NEGATIVE FILED AT


Baton Rouge Water Works office

4. IDENTIFICATION

DESCRIBE VIEW, DIRECTION, ETC.

Full view of Standpipe

Direction: View looking Northwest





UNITED STATES DEPARTMENT OF THE INTERIOR
NATIONAL PARK SERVICE

NATIONAL REGISTER OF HISTORIC PLACES
PROPERTY PHOTOGRAPH FORM

(Type all entries - attach to or enclose with photograph)

1. NAME		
COMMON	AND/OR HISTORIC	NUMERIC CODE (Assigned by NPS)
The Baton Rouge Water Works Standpipe		DEC 4 1973


2. LOCATION		
STATE	COUNTY	TOWN
Louisiana	East Baton Rouge	Baton Rouge


STREET AND NUMBER		
131 Lafayette Street		

3. PHOTO REFERENCE		
PHOTO CREDIT	DATE	NEGATIVE FILED AT
L. V. Bankston	July 1973	Baton Rouge Water Works office

4. IDENTIFICATION
DESCRIBE VIEW, DIRECTION, ETC.

Top of Standpipe showing the ornamental cresting and access ladder
Direction: View looking Northwest





UNITED STATES DEPARTMENT OF THE INTERIOR
NATIONAL PARK SERVICE

NATIONAL REGISTER OF HISTORIC PLACES
PROPERTY PHOTOGRAPH FORM

(Type all entries - attach to or enclose with photograph)

1. NAME		
COMMON	AND/OR HISTORIC	NUMERIC CODE (Assigned by NPS)
The Baton Rouge Water Works Company Standpipe		DEC 4 1973


2. LOCATION		
STATE	COUNTY	TOWN
Louisiana	East Baton Rouge	Baton Rouge
STREET AND NUMBER		
131 Lafayette Street		

3. PHOTO REFERENCE		
PHOTO CREDIT	DATE	NEGATIVE FILED AT
L. V. Bankston	July 1973	Baton Rouge Water Works office

4. IDENTIFICATION
DESCRIBE VIEW, DIRECTION, ETC.

Full view of standpipe
Direction: View looking West






UNITED STATES DEPARTMENT OF THE INTERIOR
NATIONAL PARK SERVICE

NATIONAL REGISTER OF HISTORIC PLACES
PROPERTY PHOTOGRAPH FORM


(Type all entries - attach to or enclose with photograph)

1. NAME		
COMMON	AND/OR HISTORIC	NUMERIC CODE (Assigned by NPS)
The Baton Rouge Water Works Company Standpipe		DEC 4 1973
2. LOCATION		
STATE	COUNTY	TOWN
Louisiana	East Baton Rouge	Baton Rouge
STREET AND NUMBER		
131 Lafayette Street		
3. PHOTO REFERENCE		
PHOTO CREDIT	DATE	NEGATIVE FILED AT
L. V. Bankston	July 1973	Baton Rouge Water Works office
4. IDENTIFICATION		
DESCRIBE VIEW, DIRECTION, ETC.		



Upper section of standpipe showing Old State Capitol Building in background

Direction: View looking Southeast



UNITED STATES DEPARTMENT OF THE INTERIOR
NATIONAL PARK SERVICE

NATIONAL REGISTER OF HISTORIC PLACES
PROPERTY PHOTOGRAPH FORM

(Type all entries - attach to or enclose with photograph)

1. NAME		NUMERIC CODE (Assigned by NPS)
COMMON	AND/OR HISTORIC	
The Baton Rouge Water Works Company Standpipe		DEC 4 1973

2. LOCATION		
STATE	COUNTY	TOWN
Louisiana	East Baton Rouge	Baton Rouge
STREET AND NUMBER		
131 Lafayette Street		

3. PHOTO REFERENCE		
PHOTO CREDIT	DATE	NEGATIVE FILED AT
L. V. Bankston	July 1973	Baton Rouge Water Works office

4. IDENTIFICATION
DESCRIBE VIEW, DIRECTION, ETC.
Base of Standpipe showing the fabricated triangular brackets
Direction: View looking East

