

PH0002534

6th Congressional District


Form 10-300  
(Dec. 1968)

UNITED STATES DEPARTMENT OF THE INTERIOR  
NATIONAL PARK SERVICE

NATIONAL REGISTER OF HISTORIC PLACES  
INVENTORY - NOMINATION FORM

(Type all entries - complete applicable sections)

STATE: <b>GEORGIA</b>	
COUNTY: <b>BIBB</b>	
FOR NPS USE ONLY	
ENTRY NUMBER	DATE
71.7.13.0035	7/14/71



**1. NAME**

COMMON:  
(Judge Clifford) Anderson Home

AND/OR HISTORIC:  
Judge Clifford Anderson Home

**2. LOCATION**

STREET AND NUMBER:  
642 Orange Street

CITY OR TOWN:  
Macon

STATE: Georgia CODE: 13 COUNTY: Bibb CODE: 021

**3. CLASSIFICATION**

CATEGORY (Check One)	OWNERSHIP	STATUS	ACCESSIBLE TO THE PUBLIC
District <input type="checkbox"/> Building <input checked="" type="checkbox"/>	Public <input type="checkbox"/> Private <input checked="" type="checkbox"/> Both <input type="checkbox"/>	Occupied <input checked="" type="checkbox"/> Unoccupied <input type="checkbox"/> Preservation work in progress <input type="checkbox"/>	Yes: Restricted <input type="checkbox"/> Unrestricted <input type="checkbox"/> No: <input checked="" type="checkbox"/>
Site <input type="checkbox"/> Structure <input type="checkbox"/> Object <input type="checkbox"/>	Public Acquisition: In Process <input type="checkbox"/> Being Considered <input type="checkbox"/>		

PRESENT USE (Check One or More as Appropriate)

Agricultural <input type="checkbox"/>	Government <input type="checkbox"/>	Park <input type="checkbox"/>	Transportation <input type="checkbox"/>	Comments <input type="checkbox"/>
Commercial <input type="checkbox"/>	Industrial <input type="checkbox"/>	Private Residence <input checked="" type="checkbox"/>	Other (Specify) <input type="checkbox"/>	
Educational <input type="checkbox"/>	Military <input type="checkbox"/>	Religious <input type="checkbox"/>		
Entertainment <input type="checkbox"/>	Museum <input type="checkbox"/>	Scientific <input type="checkbox"/>		

**4. OWNER OF PROPERTY**

OWNERS NAME:  
David T. and Norma Dickey

STREET AND NUMBER:  
642 Orange Street

CITY OR TOWN: Macon STATE: Georgia CODE: 13

**5. LOCATION OF LEGAL DESCRIPTION**

COURTHOUSE, REGISTRY OF DEEDS, ETC.:  
Bibb County Courthouse

STREET AND NUMBER:  
Macon

CITY OR TOWN: Macon STATE: Georgia CODE: 13

APPROXIMATE ACREAGE OF NOMINATED PROPERTY: less than 1 acre

**6. REPRESENTATION IN EXISTING SURVEYS**

TITLE OF SURVEY: 1. The Historic Architecture of Macon by Carl Feiss and Russell Wright

\* DATE OF SURVEY: 1970 Federal  State  County  Local

DEPOSITORY FOR SURVEY RECORDS:  
Middle Georgia Historical Society

STREET AND NUMBER:  
Macon Coliseum

CITY OR TOWN: Macon STATE: Georgia CODE: 13

\* 2. Historical Survey by Middle Georgia Historical Society  
1970 Local

SEE INSTRUCTIONS

STATE: **GEORGIA**

COUNTY: **BIBB**

FOR NPS USE ONLY

ENTRY NUMBER: 71.7.13.0035

DATE: 7/14/71

**7. DESCRIPTION**

CONDITION	(Check One)					
	Excellent <input checked="" type="checkbox"/>	Good <input type="checkbox"/>	Fair <input type="checkbox"/>	Deteriorated <input type="checkbox"/>	Ruins <input type="checkbox"/>	Unexposed <input type="checkbox"/>
INTEGRITY	(Check One)			(Check One)		
	Altered <input checked="" type="checkbox"/>	Unaltered <input type="checkbox"/>		Moved <input type="checkbox"/>	Original Site <input checked="" type="checkbox"/>	


DESCRIBE THE PRESENT AND ORIGINAL (if known) PHYSICAL APPEARANCE

This Victorian house built in 1859 was one of the first in the neighborhood and now overlooks Orange Street and Daisy Park. It is a two-story wood frame structure with partial basement and three-story tower over the front porch at the entrance. Exterior walls are lapped siding with the exception of the front porch walls which are butt-edged; both have internal and external cornerboards. Front and side porch floors, probably of wood originally, are concrete.

Distinctive features of the exterior are the tower with its arched-head windows, heavy overhanging cornice with consoles beneath; the single and twin 8-light double-hung windows with simple two-piece pediments; and the unusual double-panel blinds.

The interior has plaster walls and ceilings with heavy Gothic cornice and panel molding on the main floor. Floors are oak with natural finish. Mantels are Italian in feeling, and of polished granite and marble in the living and dining rooms. Interior doors are flat 4-panel pattern; exterior doors are raised 4-panel pattern with the exception of the front entrance door which is a flat 6-panel pattern with leaded glass sidelights and elliptical fanlight. Interior door and window trim have heavy backband with Gothic architrave mold.

Alterations at rear of the house provided a kitchen to replace the original one in the backyard, another small kitchen to serve a one-room apartment, and three bathrooms. An electric lift was installed in the main hallway for convenience of the surviving elderly widow of the son of the original builder.



SEE INSTRUCTIONS

**8. SIGNIFICANCE**

PERIOD (Check One or More as Appropriate)

Pre-Columbian  16th Century  18th Century  20th Century   
 15th Century  17th Century  19th Century

SPECIFIC DATE(S) (If Applicable and Known) **1859**

AREAS OF SIGNIFICANCE (Check One or More as Appropriate)

Aboriginal <input type="checkbox"/>	Education <input type="checkbox"/>	Political <input type="checkbox"/>	Urban Planning <input type="checkbox"/>
Prehistoric <input type="checkbox"/>	Engineering <input type="checkbox"/>	Religion/Philosophy <input type="checkbox"/>	Other (Specify) <input checked="" type="checkbox"/>
Historic <input checked="" type="checkbox"/>	Industry <input type="checkbox"/>	Science <input type="checkbox"/>	<u>Architecture</u>
Agriculture <input type="checkbox"/>	Invention <input type="checkbox"/>	Sculpture <input type="checkbox"/>	_____
Art <input type="checkbox"/>	Landscape <input type="checkbox"/>	Social/Humanitarian <input type="checkbox"/>	_____
Commerce <input type="checkbox"/>	Architecture <input type="checkbox"/>	Theater <input type="checkbox"/>	_____
Communications <input type="checkbox"/>	Literature <input type="checkbox"/>	Transportation <input type="checkbox"/>	_____
Conservation <input type="checkbox"/>	Military <input type="checkbox"/>		_____
	Music <input type="checkbox"/>		_____

STATEMENT OF SIGNIFICANCE (Include Personages, Dates, Events, Etc.)

Judge Clifford Anderson, one of Georgia's most brilliant men and most talented lawyers, built this house on Orange Street in 1859. He practiced law with Robert Lanier, the father of Sidney Lanier who also practiced law in Macon for a short while. Anderson's sister, Mary Jane, was the mother of the South's beloved poet.

In 1844 the Young Men's Christian Association was formed in London, England, as a small prayer group. Macon's chapter was begun just two years later with Clifford Anderson as its first president. Anderson was quite active in local affairs until the War Between the States intervened. In 1864-65 he was a member of the Confederate Congress at Richmond, Virginia, from the 4th Georgia District and a captain in the Floyd Rifles, a local volunteer group.


After the War, Anderson was elected to the State Legislature several times and served as Attorney General for the State. Having one of the best legal minds in the State, he was one of the authors of the Georgia Code of 1895.

After Judge Anderson's death, his son, Robert Lanier Anderson, made the house his residence. R. L. Anderson served as president of the local Y. M. C. A. for 25 years.

The park in front of this house is named Anderson Park in honor of the late Judge Clifford Anderson who is credited with saving his people much suffering during the Reconstruction Period in the South.

This house and the nearby Collins House are companions indicative of the sturdy, pleasing architecture of the middle 1800's and add an air of elegance to this important High Street area which is a part of the overall College Hill district.

SEE INSTRUCTIONS



9. MAJOR BIBLIOGRAPHICAL REFERENCES

Jones, Mary Callaway. Macon's Heritage in-Architecture. Macon, Georgia, 1939, revised 1957.  
 Young, Gholson & Hargrove. The History of Macon, Georgia 1823-1949. Macon, Georgia, 1950.


10. GEOGRAPHICAL DATA

LATITUDE AND LONGITUDE COORDINATES DEFINING A RECTANGLE LOCATING THE PROPERTY			O R	LATITUDE AND LONGITUDE COORDINATES DEFINING THE CENTER POINT OF A PROPERTY OF LESS THAN ONE ACRE		
CORNER	LATITUDE	LONGITUDE		LATITUDE	LONGITUDE	
	Degrees Minutes Seconds	Degrees Minutes Seconds		Degrees Minutes Seconds	Degrees Minutes Seconds	
NW	° ' "	° ' "		32° 50' 11"	83° 38' 19"	
NE	° ' "	° ' "				
SE	° ' "	° ' "				
SW	° ' "	° ' "				

UTM  
17/253050  
3636030

LIST ALL STATES AND COUNTIES FOR PROPERTIES OVERLAPPING STATE OR COUNTY BOUNDARIES

STATE:	CODE	COUNTY:	CODE



SEE INSTRUCTIONS

11. FORM PREPARED BY

NAME AND TITLE: **Mr. John J. McKay, Jr., President**

ORGANIZATION: **Middle Georgia Historical Society, Inc.** DATE: **Feb. 26, 1971**

STREET AND NUMBER: **c/o Macon Coliseum**

CITY OR TOWN: **Macon** STATE: **Georgia** CODE: **13**

12. STATE LIAISON OFFICER CERTIFICATION

As the designated State Liaison Officer for the National Historic Preservation Act of 1966 (Public Law 89-665), I hereby nominate this property for inclusion in the National Register and certify that it has been evaluated according to the criteria and procedures set forth by the National Park Service. The recommended level of significance of this nomination is:

National  State  Local

Name: Mary Gregory Jewett

Title: State Liaison Officer

Date: April 19, 1971

NATIONAL REGISTER VERIFICATION

I hereby certify that this property is included in the National Register.

Ernest A. Connolly  
 Chief, Office of Archeology and Historic Preservation

Date: JUL 14 1971

ATTEST:

William H. Stewart  
 Keeper of The National Register

Date: JUN 30 1971

NATIONAL REGISTER OF HISTORIC PLACES  
PROPERTY MAP FORM

(Type all entries - attach to or enclose with map)

STATE <b>GEORGIA</b>	
COUNTY <b>BIBB</b>	
FOR NPS USE ONLY	
ENTRY NUMBER <b>71.7.B.0035</b>	DATE <b>7/14/71</b>

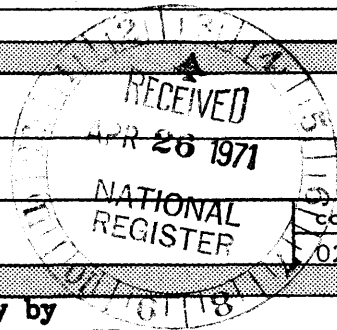
SEE INSTRUCTIONS

1. NAME

COMMON: **Judge Clifford Anderson Home**  
AND/OR HISTORIC: **Judge Clifford Anderson Home**

2. LOCATION

STREET AND NUMBER: **642 Orange Street**  
CITY OR TOWN: **Macon**  
STATE: **Georgia** CODE: **13** COUNTY: **Bibb** CODE: **021**

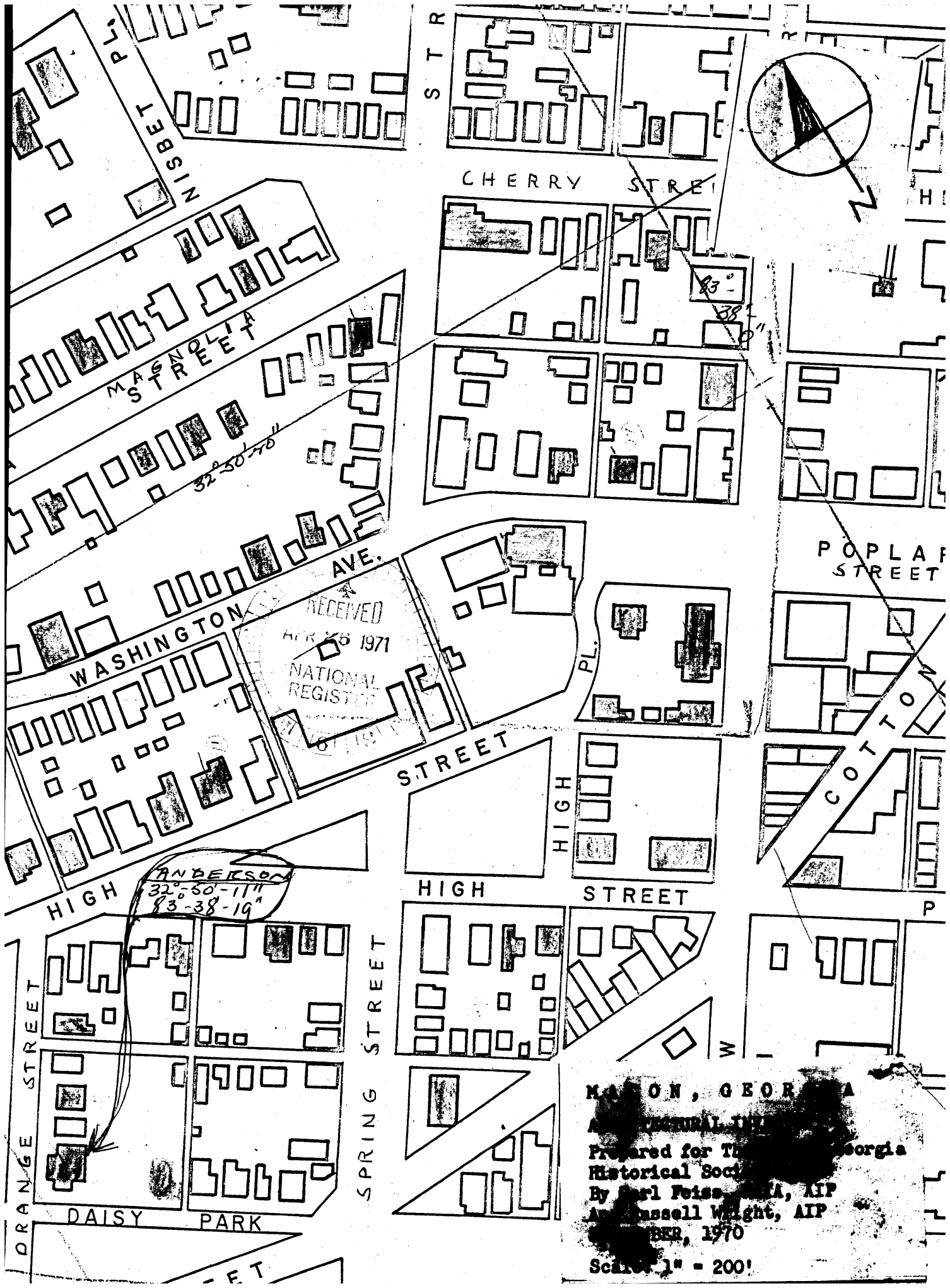


3. MAP REFERENCE

SOURCE: **Macon, Georgia Architectural Inventory by Carl Feiss, FAIA, AIP and Russell Wright, AIP**  
SCALE: **1" = 200'**  
DATE: **September, 1970**

4. REQUIREMENTS

- TO BE INCLUDED ON ALL MAPS
1. Property boundaries where required.
  2. North arrow.
  3. Latitude and longitude reference.



RECEIVED  
 APR 25 1971  
 NATIONAL REGISTER

ANDERSON  
 32°-50'-11"  
 83-38-19"

MACON, GEORGIA  
 ARCHITECTURAL INVENTORY  
 Prepared for The Georgia  
 Historical Society  
 By Carl Feiss, AIA, AIP  
 and Russell Wright, AIP  
 SEPTEMBER, 1970  
 Scale: 1" = 200'