




NATIONAL REGISTER OF HISTORIC PLACES
PROPERTY PHOTOGRAPH FORM

(Type all entries - attach to or enclose with photograph)

1. NAME		
COMMON	AND/OR HISTORIC	NUMERIC CODE (Assigned by NPS)
La Grange Historic District		APR 4 1975
2. LOCATION		
STATE	COUNTY	TOWN
Tennessee	Fayette	La Grange
STREET AND NUMBER		

3. PHOTO REFERENCE		
PHOTO CREDIT	DATE	NEGATIVE FILED AT
Gail Hammerquist	December, 1974	Tennessee Historical Commission

4. IDENTIFICATION	
DESCRIBE VIEW, DIRECTION, ETC.	
Streetscape scene - corner of Main Street and Highway 57	



10818

PROPERTY OF THE NATIONAL REGISTER

10818



**NATIONAL REGISTER OF HISTORIC PLACES
PROPERTY PHOTOGRAPH FORM**

(Type all entries - attach to or enclose with photograph)


1. NAME		
COMMON	AND/OR HISTORIC	NUMERIC CODE <i>(Assigned by NPS)</i>
La Grange Historic District		APR 4 1975

2. LOCATION		
STATE	COUNTY	TOWN
Tennessee	Fayette	La Grange
STREET AND NUMBER		

3. PHOTO REFERENCE		
PHOTO CREDIT	DATE	NEGATIVE FILED AT
Gail Hammerquist	December, 1974	

4. IDENTIFICATION
DESCRIBE VIEW, DIRECTION, ETC.

Front elevation of Twin Gables



#2 of 18

#2 of 18

PROPERTY OF THE NATIONAL REGISTER



NATIONAL REGISTER OF HISTORIC PLACES
PROPERTY PHOTOGRAPH FORM


(Type all entries - attach to or enclose with photograph)

1. NAME		
COMMON	AND/OR HISTORIC	NUMERIC CODE (Assigned by NPS)
La Grange Historic District		APR 4 1975
2. LOCATION		
STATE	COUNTY	TOWN
Tennessee	Fayette	La Grange
STREET AND NUMBER		

3. PHOTO REFERENCE		
PHOTO CREDIT	DATE	NEGATIVE FILED AT
Gail Hammerquist	December, 1974	Tennessee Historical Commission

4. IDENTIFICATION
DESCRIBE VIEW, DIRECTION, ETC.

Front elevation of The Columns



30818

PROPERTY OF THE NATIONAL REGISTER

30818



**NATIONAL REGISTER OF HISTORIC PLACES
PROPERTY PHOTOGRAPH FORM**

(Type all entries - attach to or enclose with photograph)

1. NAME		
COMMON	AND/OR HISTORIC	NUMERIC CODE (Assigned by NPS)
La Grange Historic District		APR 4 1975

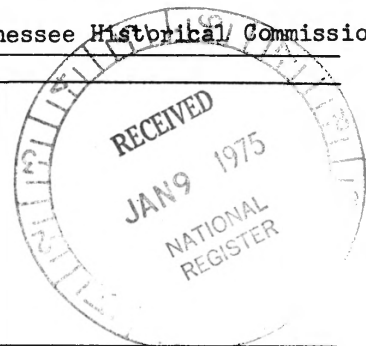
2. LOCATION		
STATE	COUNTY	TOWN
Tennessee	Fayette	La Grange
STREET AND NUMBER		

3. PHOTO REFERENCE		
PHOTO CREDIT	DATE	NEGATIVE FILED AT
Gail Hammerquist	December, 1974	Tennessee Historical Commission

4. IDENTIFICATION
DESCRIBE VIEW, DIRECTION, ETC.

View of frame cottages, Main Street south of Highway 57

#40818



PROPERTY OF THE NATIONAL REGISTER

#40818



NATIONAL REGISTER OF HISTORIC PLACES
PROPERTY PHOTOGRAPH FORM

(Type all entries - attach to or enclose with photograph)

1. NAME		
COMMON	AND/OR HISTORIC	NUMERIC CODE (Assigned by NPS)
La Grange Historic District		APR 4 1975

2. LOCATION		
STATE	COUNTY	TOWN
Tennessee	Fayette	La Grange
STREET AND NUMBER		

3. PHOTO REFERENCE		
PHOTO CREDIT	DATE	NEGATIVE FILED AT
Gail Hammerquist	December, 1974	Tennessee Historical Commission

4. IDENTIFICATION
DESCRIBE VIEW, DIRECTION, ETC.

Front elevation of Bellevue



5 of 18

PROPERTY OF THE NATIONAL REGISTER

5 of 18



**NATIONAL REGISTER OF HISTORIC PLACES
PROPERTY PHOTOGRAPH FORM**
(Type all entries - attach to or enclose with photograph)

1. NAME		
COMMON	AND/OR HISTORIC	NUMERIC CODE (Assigned by NPS)
La Grange Historic District		APR 4 1975

2. LOCATION		
STATE	COUNTY	TOWN
Tennessee	Fayette	La Grange
STREET AND NUMBER		

3. PHOTO REFERENCE		
PHOTO CREDIT	DATE	NEGATIVE FILED AT
Gail Hammerquist	December, 1974	Tennessee Historical Commission

4. IDENTIFICATION
DESCRIBE VIEW, DIRECTION, ETC.

Front and end elevations of Chez Sol En Fin



6 08 18

PROPERTY OF THE NATIONAL REGISTER

6 08 18



NATIONAL REGISTER OF HISTORIC PLACES
PROPERTY PHOTOGRAPH FORM

(Type all entries - attach to or enclose with photograph)

1. NAME		
COMMON	AND/OR HISTORIC	NUMERIC CODE (Assigned by NPS)
La Grange Historic District		APR 4 1975

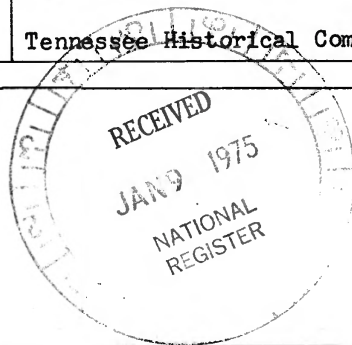
2. LOCATION		
STATE	COUNTY	TOWN
Tennessee	Fayette	La Grange
STREET AND NUMBER		

3. PHOTO REFERENCE		
PHOTO CREDIT	DATE	NEGATIVE FILED AT
Gail Hammerquist	December, 1974	Tennessee Historical Commission

4. IDENTIFICATION		
DESCRIBE VIEW, DIRECTION, ETC.		

Front elevation of Serenity

70818



PROPERTY OF THE NATIONAL REGISTER

70818



UNITED STATES DEPARTMENT OF THE INTERIOR
NATIONAL PARK SERVICE

NATIONAL REGISTER OF HISTORIC PLACES
PROPERTY PHOTOGRAPH FORM

(Type all entries - attach to or enclose with photograph)

1. NAME		
COMMON	AND/OR HISTORIC	NUMERIC CODE (Assigned by NPS)
La Grange Historic District		APR 4 1975


2. LOCATION		
STATE	COUNTY	TOWN
Tennessee	Fayette	La Grange
STREET AND NUMBER		

3. PHOTO REFERENCE		
PHOTO CREDIT	DATE	NEGATIVE FILED AT
Gail Hammerquist	December, 1974	Tennessee Historical Commission

4. IDENTIFICATION
DESCRIBE VIEW, DIRECTION, ETC.

Front elevation of Tyrone Place

8 of 18



PROPERTY OF THE NATIONAL REGISTER

8 of 18



NATIONAL REGISTER OF HISTORIC PLACES
PROPERTY PHOTOGRAPH FORM

(Type all entries - attach to or enclose with photograph)

1. NAME

COMMON La Grange Historic District	AND/OR HISTORIC	NUMERIC CODE (Assigned by NPS) APR 4 1975
---------------------------------------	-----------------	--

2. LOCATION

STATE Tennessee	COUNTY Fayette	TOWN La Grange
STREET AND NUMBER		

3. PHOTO REFERENCE

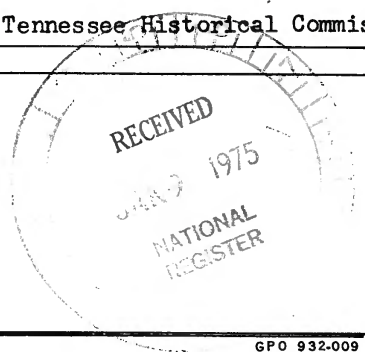
PHOTO CREDIT Gail Hammerquist	DATE December, 1974	NEGATIVE FILED AT Tennessee Historical Commission
----------------------------------	------------------------	--

4. IDENTIFICATION

DESCRIBE VIEW, DIRECTION, ETC.

Streetscape scene - corner of Main and Second Streets

#90018



PROPERTY OF THE NATIONAL REGISTER

#90018



NATIONAL REGISTER OF HISTORIC PLACES
PROPERTY PHOTOGRAPH FORM

(Type all entries - attach to or enclose with photograph)

1. NAME		
COMMON	AND/OR HISTORIC	NUMERIC CODE (Assigned by NPS)
La Grange Historic District		APR 4 1975

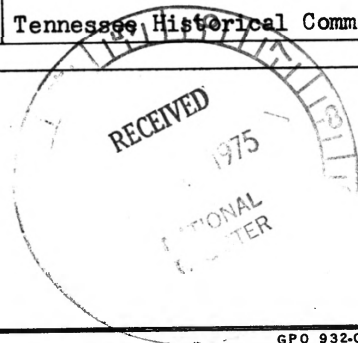
2. LOCATION		
STATE	COUNTY	TOWN
Tennessee	Fayette	La Grange
STREET AND NUMBER		

3. PHOTO REFERENCE		
PHOTO CREDIT	DATE	NEGATIVE FILED AT
Gail Hammerquist	December, 1974	Tennessee Historical Commission

4. IDENTIFICATION
DESCRIBE VIEW, DIRECTION, ETC.

Front elevation of Chantilly

#10 0818



PROPERTY OF THE NATIONAL REGISTER

#10 0818



NATIONAL REGISTER OF HISTORIC PLACES
PROPERTY PHOTOGRAPH FORM

(Type all entries - attach to or enclose with photograph)

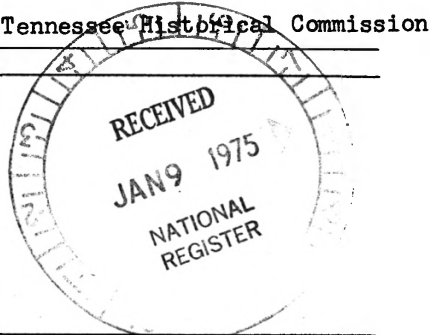
1. NAME		
COMMON	AND/OR HISTORIC	NUMERIC CODE (Assigned by NPS)
La Grange Historic District		
2. LOCATION		
STATE	COUNTY	TOWN
Tennessee	Fayette	La Grange
STREET AND NUMBER		

3. PHOTO REFERENCE		
PHOTO CREDIT	DATE	NEGATIVE FILED AT
Gail Hammerquist	December, 1974	Tennessee Historical Commission

4. IDENTIFICATION
DESCRIBE VIEW, DIRECTION, ETC.

West elevation of Hillcrest

11818



PROPERTY OF THE NATIONAL REGISTER

11818



NATIONAL REGISTER OF HISTORIC PLACES
PROPERTY PHOTOGRAPH FORM

(Type all entries - attach to or enclose with photograph)

1. NAME		
COMMON	AND/OR HISTORIC	NUMERIC CODE (Assigned by NPS)
La Grange Historic District		APR 4 1975


2. LOCATION		
STATE	COUNTY	TOWN
Tennessee	Fayette	La Grange
STREET AND NUMBER		

3. PHOTO REFERENCE		
PHOTO CREDIT	DATE	NEGATIVE FILED AT
Gail Hammerquist	December, 1974	Tennessee Historical Commission

4. IDENTIFICATION
DESCRIBE VIEW, DIRECTION, ETC.

East elevation of Emmanuel Episcopal Church

#12 of 18



PROPERTY OF THE NATIONAL REGISTER

#12 of 18



**NATIONAL REGISTER OF HISTORIC PLACES
PROPERTY PHOTOGRAPH FORM**

(Type all entries - attach to or enclose with photograph)

1. NAME		
COMMON	AND/OR HISTORIC	NUMERIC CODE <i>(Assigned by NPS)</i>
La Grange Historic District		APR 4 1975

2. LOCATION		
STATE	COUNTY	TOWN
Tennessee	Fayette	La Grange
STREET AND NUMBER		

3. PHOTO REFERENCE		
PHOTO CREDIT	DATE	NEGATIVE FILED AT
Gail Hammerquist	December, 1974	Tennessee Historical Commission

4. IDENTIFICATION		
DESCRIBE VIEW, DIRECTION, ETC.		

Northeast elevation of Tiara

#13818



PROPERTY OF THE NATIONAL REGISTER

#13818



NATIONAL REGISTER OF HISTORIC PLACES
PROPERTY PHOTOGRAPH FORM

(Type all entries - attach to or enclose with photograph)


1. NAME		
COMMON	AND/OR HISTORIC	NUMERIC CODE (Assigned by NPS)
La Grange Historic District		APR 4 1975
2. LOCATION		
STATE	COUNTY	TOWN
Tennessee	Fayette	La Grange
STREET AND NUMBER		

3. PHOTO REFERENCE		
PHOTO CREDIT	DATE	NEGATIVE FILED AT
Gail Hammerquist	December, 1974	Tennessee Historical Commission

4. IDENTIFICATION
DESCRIBE VIEW, DIRECTION, ETC.

Close-up of entrance to Pickens House under restoration

#14 2818



PROPERTY OF THE NATIONAL REGISTER

#14 2818



UNITED STATES DEPARTMENT OF THE INTERIOR
NATIONAL PARK SERVICE

NATIONAL REGISTER OF HISTORIC PLACES
PROPERTY PHOTOGRAPH FORM


(Type all entries - attach to or enclose with photograph)

1. NAME		
COMMON	AND/OR HISTORIC	NUMERIC CODE (Assigned by NPS)
La Grange Historic District		APR 4 1975
2. LOCATION		
STATE	COUNTY	TOWN
Tennessee	Fayette	La Grange
STREET AND NUMBER		

3. PHOTO REFERENCE		
PHOTO CREDIT	DATE	NEGATIVE FILED AT
Edwin A. Keeble	November, 1974	Tennessee Historical Commission

4. IDENTIFICATION
DESCRIBE VIEW, DIRECTION, ETC.

View showing both entrances of Hancock Hall



#15818



NATIONAL REGISTER OF HISTORIC PLACES
PROPERTY PHOTOGRAPH FORM

(Type all entries - attach to or enclose with photograph)

1. NAME		
COMMON	AND/OR HISTORIC	NUMERIC CODE (Assigned by NPS)
La Grange Historic District		APR 4 1975

2. LOCATION		
STATE	COUNTY	TOWN
Tennessee	Fayette	La Grange
STREET AND NUMBER		

3. PHOTO REFERENCE		
PHOTO CREDIT	DATE	NEGATIVE FILED AT
Edwin A. Keeble	November, 1974	Tennessee Historical Commission

4. IDENTIFICATION
DESCRIBE VIEW, DIRECTION, ETC.

Front elevation of Woodlawn

160818





NATIONAL REGISTER OF HISTORIC PLACES
PROPERTY PHOTOGRAPH FORM

(Type all entries - attach to or enclose with photograph)

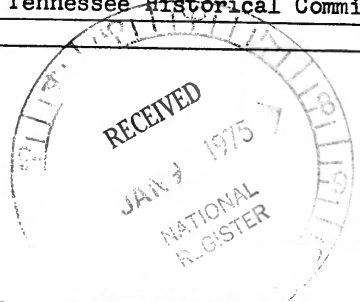
1. NAME		
COMMON	AND/OR HISTORIC	NUMERIC CODE (Assigned by NPS)
La Grange Historic District		APR 4 1975
2. LOCATION		
STATE	COUNTY	TOWN
Tennessee	Fayette	La Grange
STREET AND NUMBER		

3. PHOTO REFERENCE		
PHOTO CREDIT	DATE	NEGATIVE FILED AT
Gail Hammerquist	December, 1974	Tennessee Historical Commission

4. IDENTIFICATION
DESCRIBE VIEW, DIRECTION, ETC.

Front and east end elevation of Reverie

#17218



PROPERTY OF THE NATIONAL REGISTER

#17218



NATIONAL REGISTER OF HISTORIC PLACES
PROPERTY PHOTOGRAPH FORM

(Type all entries - attach to or enclose with photograph)

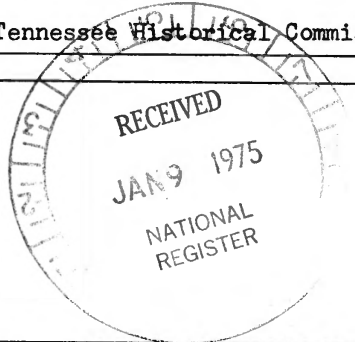
1. NAME		
COMMON	AND/OR HISTORIC	NUMERIC CODE (Assigned by NPS)
La Grange Historic District		APR 4 1975
2. LOCATION		
STATE	COUNTY	TOWN
Tennessee	Fayette	La Grange
STREET AND NUMBER		

3. PHOTO REFERENCE		
PHOTO CREDIT	DATE	NEGATIVE FILED AT
Gail Hammerquist	December, 1974	Tennessee Historical Commission

4. IDENTIFICATION
DESCRIBE VIEW, DIRECTION, ETC.

Front elevation of La Grange Methodist Church

#18218



PROPERTY OF THE NATIONAL REGISTER

#18218