



UNITED STATES DEPARTMENT OF THE INTERIOR
NATIONAL PARK SERVICE

NATIONAL REGISTER OF HISTORIC PLACES
PROPERTY PHOTOGRAPH FORM

(Type all entries - attach to or enclose with photograph)

STATE Georgia	
COUNTY Chatham	
FOR NPS USE ONLY	
ENTRY NUMBER 70-2-10-0010	DATE 2/18/70

1. NAME

COMMON: Fort Jackson Maritime Museum
AND/OR HISTORIC: Fort Jackson

2. LOCATION

STREET AND NUMBER:

Islands Expressway

CITY OR TOWN:

Savannah

STATE:

Georgia

CODE

10

COUNTY:

Chatham

CODE

051

3. PHOTO REFERENCE

PHOTO CREDIT: Georgia Historical Commission

DATE OF PHOTO: 1968


NEGATIVE FILED AT:

116 Mitchell St. S.W. Atlanta, Georgia

4. IDENTIFICATION

DESCRIBE VIEW, DIRECTION, ETC.

Aerial view of Fort Jackson taken from over the Savannah River.



SEE INSTRUCTIONS



UNITED STATES DEPARTMENT OF THE INTERIOR
NATIONAL PARK SERVICE

NATIONAL REGISTER OF HISTORIC PLACES

PROPERTY PHOTOGRAPH FORM

(Type all entries - attach to or enclose with photograph)

STATE	
Georgia	
COUNTY	
Chatham	
FOR NPS USE ONLY	
ENTRY NUMBER	DATE
70-2-10: 8010	2/18/70

1. NAME

COMMON: Fort Jackson Maritime Museum

AND/OR HISTORIC: Fort Jackson

2. LOCATION

STREET AND NUMBER:

Islands Expressway

CITY OR TOWN:

Savannah

STATE:

Georgia

CODE

10

COUNTY:

Chatham

CODE

051

3. PHOTO REFERENCE

PHOTO CREDIT: Georgia Historical Commission

DATE OF PHOTO: 1968


NEGATIVE FILED AT:

116 Mitchell ST. S.W. Atlanta, Georgia


4. IDENTIFICATION

DESCRIBE VIEW, DIRECTION, ETC.

The sally port. Looking east.



SEE INSTRUCTIONS



UNITED STATES DEPARTMENT OF THE INTERIOR
NATIONAL PARK SERVICE

NATIONAL REGISTER OF HISTORIC PLACES
PROPERTY PHOTOGRAPH FORM

(Type all entries - attach to or enclose with photograph)

STATE	
Georgia	
COUNTY	
Chatham	
FOR NPS USE ONLY	
ENTRY NUMBER	DATE
70-2-10-0010	2/18/70

1. NAME

COMMON: Fort Jackson Maritime Museum

AND/OR HISTORIC: 1968

2. LOCATION

STREET AND NUMBER:

Islands Expressway

CITY OR TOWN:

Savannah

STATE:

Georgia

CODE

10

COUNTY:

Chatham

CODE

051

3. PHOTO REFERENCE

PHOTO CREDIT: Georgia Historical Commission

DATE OF PHOTO: 1968

NEGATIVE FILED AT:


116 Mitchell ST. S.W. Atlanta, Georgia

4. IDENTIFICATION

DESCRIBE VIEW, DIRECTION, ETC.

The parade ground, Looking south.

SEE INSTRUCTIONS





UNITED STATES DEPARTMENT OF THE INTERIOR
NATIONAL PARK SERVICE

NATIONAL REGISTER OF HISTORIC PLACES
PROPERTY PHOTOGRAPH FORM

(Type all entries - attach to or enclose with photograph)

STATE

Georgia

COUNTY

Chatham

FOR NPS USE ONLY

ENTRY NUMBER

DATE

70-2-10-0010

2/18/70

1. NAME

COMMON: Fort Jackson Maritime Museum

AND/OR HISTORIC: Fort Jackson

2. LOCATION

STREET AND NUMBER:

Islands Expressway

CITY OR TOWN:

Savannah

STATE:

Georgia

CODE

10

COUNTY:

Chatham

CODE

051

3. PHOTO REFERENCE

PHOTO CREDIT: Georgia Historical Commission

DATE OF PHOTO: 1968

NEGATIVE FILED AT:

116 Mitchell St. S.W. Atlanta, Georgia

4. IDENTIFICATION

DESCRIBE VIEW, DIRECTION, ETC.

The sally port from the parade ground. Looking west.

SEE INSTRUCTIONS

