



UNITED STATES DEPARTMENT OF THE INTERIOR  
NATIONAL PARK SERVICE

NATIONAL REGISTER OF HISTORIC PLACES  
PROPERTY PHOTOGRAPH FORM

(Type all entries - attach to or enclose with photograph)

1. NAME

COMMON Garrett Park Historic District	AND/OR HISTORIC Brady-Stephenson House	NUMERIC CODE (Assigned by NPS) 447 31 1975
--	---	---

2. LOCATION

STATE Maryland	COUNTY Montgomery	TOWN Town of Garrett Park
-------------------	----------------------	------------------------------

STREET AND NUMBER

11018 Kenilworth Avenue

3. PHOTO REFERENCE


PHOTO CREDIT Judy Sugar	DATE 1973	NEGATIVE FILED AT Town Hall, Garrett Park
----------------------------	--------------	--

4. IDENTIFICATION

DESCRIBE VIEW, DIRECTION, ETC.

Northeast facade

Md 11





GARRETT PARK  
TOWN HALL

UNITED STATES DEPARTMENT OF THE INTERIOR  
NATIONAL PARK SERVICE

NATIONAL REGISTER OF HISTORIC PLACES  
PROPERTY PHOTOGRAPH FORM

(Type all entries - attach to or enclose with photograph)


1. NAME		
COMMON	AND/OR HISTORIC	NUMERIC CODE (Assigned by NPS)
Garrett Park Historic District	Garrett Park Chapel	JAN 31 1975

2. LOCATION		
STATE	COUNTY	TOWN
Maryland	Montgomery	Town of Garrett Park
STREET AND NUMBER		
10814 Kenilworth Avenue		

3. PHOTO REFERENCE		
PHOTO CREDIT	DATE	NEGATIVE FILED AT
Judy Sugar	1973	Town Hall, Garrett Park

4. IDENTIFICATION
DESCRIBE VIEW, DIRECTION, ETC.

East facade





4422

Garrett Park

4422 (2) + 4424 Strathmore

**PROPERTY OF THE NATIONAL REGISTER**

Nancy Miller

May 1974



Garrett Park

10874(x) and 10811 Kenilworth

**PROPERTY OF THE NATIONAL REGISTER**

West facade

Nancy Mills May 1974





Saints Park

10923 and 10909 Montrose

**PROPERTY OF THE NATIONAL REGISTER**

Navy Mills May 1974



GARRETT PARR  
TOWN HALL

Garrett Park

Town Hall

Efaceach

Kemilwath

**PROPERTY OF THE NATIONAL REGISTER**

Namen Mills May 1974



**NATIONAL REGISTER OF HISTORIC PLACES  
PROPERTY PHOTOGRAPH FORM**

*(Type all entries - attach to or enclose with photograph)*

**1. NAME**

COMMON

District

Garrett Park Historic

AND/OR HISTORIC

Kerr-Parsons

NUMERIC CODE *(Assigned by NPS)*

JAN 31 1975

**2. LOCATION**

STATE

Maryland

COUNTY

Montgomery

TOWN

Town of Garrett Park

STREET AND NUMBER

4517 Clermont Place

**3. PHOTO REFERENCE**

PHOTO CREDIT

Kick Pratt

DATE

1974


NEGATIVE FILED AT

Town Hall, Garrett Park

**4. IDENTIFICATION**

DESCRIBE VIEW, DIRECTION, ETC.

west - corner





Garrett Park

11204 (L) and 11206 Kenilworth

**PROPERTY OF THE NATIONAL REGISTER**

Nancy Miller

May 1974





Garraca Park

4711 Wainy

**PROPERTY OF THE NATIONAL REGISTER**

Nancy Miller May 1974



Garnett Park

east end of Cambridge into Kenilworth (10802)

PROPERTY OF THE NATIONAL REGISTER

Nancy Miller May 1974



Garnet Dark Melrose looking West to Angyle



Garrett Park

4710's block Argyle

**PROPERTY OF THE NATIONAL REGISTER**

Nancy Miller May 1974





Garrett Park

Claremont Ave from corner at Montrose

**PROPERTY OF THE NATIONAL REGISTER**

Nancy Miller May 1974



Garrett Park

10804 (l) + 10802 (r) Kenilworth

**PROPERTY OF THE NATIONAL REGISTER**

Nancy Miller May 1974



NATIONAL REGISTER OF HISTORIC PLACES  
PROPERTY PHOTOGRAPH FORM

(Type all entries - attach to or enclose with photograph)

1. NAME

COMMON	AND/OR HISTORIC	NUMERIC CODE (Assigned by NPS)
Garrett Park Historic District	Stoddard-Freiberg House	JAN 31 1975

2. LOCATION

STATE	COUNTY	TOWN
Maryland	Montgomery	Town of Garrett Park
STREET AND NUMBER		
4711 Waverly Avenue		


3. PHOTO REFERENCE

PHOTO CREDIT	DATE	NEGATIVE FILED AT
Dick Pratt	1974	Town Hall, Garrett Park

4. IDENTIFICATION

DESCRIBE VIEW, DIRECTION, ETC.

Southeast corner





Garrett Park

1114 (L) and 1112 Kenilworth

**PROPERTY OF THE NATIONAL REGISTER**

Nancy Miller May 1974





Nancy M. Margala 74

Carroll Park

10700 Kenilworth




**NATIONAL REGISTER OF HISTORIC PLACES  
PROPERTY PHOTOGRAPH FORM**

*(Type all entries - attach to or enclose with photograph)*

<b>1. NAME</b>		
<b>COMMON</b> Garrett Park Historic District	<b>AND/OR HISTORIC</b> Gahn-Edlund House	<b>NUMERIC CODE (Assigned by NPS)</b> JAN 31 1975
<b>2. LOCATION</b>		
<b>STATE</b> Maryland	<b>COUNTY</b> Montgomery	<b>TOWN</b> Town of Garrett Park
<b>STREET AND NUMBER</b> 11210 Kenilworth Avenue		
<b>3. PHOTO REFERENCE</b>		
<b>PHOTO CREDIT</b> Stan Benjamin	<b>DATE</b> 1973	<b>NEGATIVE FILED AT</b> Town Hall, Garrett Park

**4. IDENTIFICATION**  
DESCRIBE VIEW, DIRECTION, ETC.

corner, facing south





NATIONAL REGISTER OF HISTORIC PLACES  
PROPERTY PHOTOGRAPH FORM


(Type all entries - attach to or enclose with photograph)

1. NAME		
COMMON	AND/OR HISTORIC	NUMERIC CODE (Assigned by NPS)
Garrett Park Historic District	(Carriage House) Stoddard-Freiberg	
2. LOCATION		
STATE	COUNTY	TOWN
Maryland	Montgomery	Town of Garrett Park
STREET AND NUMBER		
rear, 4711 Waverly Avenue		

JAN 31 1975

3. PHOTO REFERENCE		
PHOTO CREDIT	DATE	NEGATIVE FILED AT
Judy Sugar	1974	Town Hall Garrett Park

4. IDENTIFICATION
DESCRIBE VIEW, DIRECTION, ETC.
East facade





Garrett Park Historical District 4716 Waverly

GARRETT PARK

Montgomery County, Maryland






**NATIONAL REGISTER OF HISTORIC PLACES  
PROPERTY PHOTOGRAPH FORM**

*(Type all entries - attach to or enclose with photograph)*

<b>1. NAME</b>		
<small>COMMON</small> Garrett Park Historic District	<small>AND/OR HISTORIC</small> Mills-Abernathy Carriage House	<small>NUMERIC CODE (Assigned by NPS)</small>
<b>2. LOCATION</b>		
<small>STATE</small> Maryland	<small>COUNTY</small> Montgomery	<small>TOWN</small> Town of Garrett Park
<small>STREET AND NUMBER</small> side- 10909 Kenilworth Avenue		
<b>3. PHOTO REFERENCE</b>		
<small>PHOTO CREDIT</small> Judy Sugar	<small>DATE</small> 1974	<small>NEGATIVE FILED AT</small> Town Hall, Garrett Park

JAN 31 1975

<b>4. IDENTIFICATION</b>
<small>DESCRIBE VIEW, DIRECTION, ETC.</small>  west facade






**NATIONAL REGISTER OF HISTORIC PLACES  
PROPERTY PHOTOGRAPH FORM**

*(Type all entries - attach to or enclose with photograph)*

<b>1. NAME</b>		
<b>COMMON</b> Garrett Park Historic District	<b>AND/OR HISTORIC</b> Mills-Abernathy House	<b>NUMERIC CODE (Assigned by NPS)</b> JAN 31 1975
<b>2. LOCATION</b>		
<b>STATE</b> Maryland	<b>COUNTY</b> Montgomery	<b>TOWN</b> Town of Garrett Park
<b>STREET AND NUMBER</b> 10909 Kenilworth Avenue		
<b>3. PHOTO REFERENCE</b>		
<b>PHOTO CREDIT</b> Judy Sugar	<b>DATE</b> 1974	<b>NEGATIVE FILED AT</b> Town Hall, Garrett Park
<b>4. IDENTIFICATION</b>		
<b>DESCRIBE VIEW, DIRECTION, ETC.</b> South, west corner		





20  
MIN  
PARKING

WOODEN HOUSE  
COMPANY



Garrett Park

4600-4602 Wainly

PROPERTY OF THE NATIONAL BUREAU OF HISTORICAL RECORDS

West facade

Nancy Miller May 1974



UNITED STATES DEPARTMENT OF THE INTERIOR  
NATIONAL PARK SERVICE

NATIONAL REGISTER OF HISTORIC PLACES  
PROPERTY PHOTOGRAPH FORM

(Type all entries - attach to or enclose with photograph)

1. NAME		NUMERIC CODE (Assigned by NPS)
COMMON	AND/OR HISTORIC	
District Garrett Park Historic	Talcott-Melville House	JAN 31 1975


2. LOCATION		
STATE	COUNTY	TOWN
Maryland	Montgomery	Town of Garrett Park
STREET AND NUMBER		

11112 Kenilworth Avenue

3. PHOTO REFERENCE		NEGATIVE FILED AT
PHOTO CREDIT	DATE	
Judy Sugar	1974	Town Hall, Garrett Park

4. IDENTIFICATION
DESCRIBE VIEW, DIRECTION, ETC.

Northeast facade







Garratt Park

Corner of

Argyle and

Kenilworth



Garnett Park

10/08

wey mouth



**PROPERTY OF THE NATIONAL REGISTER**

Nancy Miller May 1974



Garnett Park

11011 Montrose





Garrett Park

West side Shelly Court

**PROPERTY OF THE NATIONAL REGISTER**

Nancy Miller May 1974