



THE PROJECT IS BEING  
ASSESSED BY A GRANT PANEL  
FROM THE CONNECTICUT  
HISTORICAL COMMISSION

UNITED STATES DEPARTMENT OF THE INTERIOR  
NATIONAL PARK SERVICE


NATIONAL REGISTER OF HISTORIC PLACES  
PROPERTY PHOTOGRAPH FORM

(Type all entries - attach to or enclose with photograph)

STATE Connecticut	
COUNTY New London	
FOR NPS USE ONLY	
ENTRY NUMBER	DATE
APR 26 1972	

SEE INSTRUCTIONS

<b>1. NAME</b>			
COMMON: Main Sawmill			
AND/OR HISTORIC:			
<b>2. LOCATION</b>			
STREET AND NUMBER: Iron Street			
CITY OR TOWN: Ledyard			
STATE: Connecticut		CODE 09	COUNTY: New London
			CODE 011
<b>3. PHOTO REFERENCE</b>			
PHOTO CREDIT: Susan Babbitt			
DATE OF PHOTO: January 7, 1972			
NEGATIVE FILED AT: Connecticut Historical Commission, 50 Pratt Street, Hartford, Conn.			
<b>4. IDENTIFICATION</b>			
DESCRIBE VIEW, DIRECTION, ETC.  View of front and east side of the mill, taken from the northeast toward the southwest.			





UNITED STATES DEPARTMENT OF THE INTERIOR  
NATIONAL PARK SERVICE

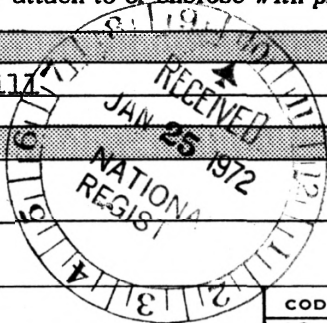
NATIONAL REGISTER OF HISTORIC PLACES  
PROPERTY PHOTOGRAPH FORM

(Type all entries - attach to or enclose with photograph)

STATE Connecticut	
COUNTY New London	
FOR NPS USE ONLY	
ENTRY NUMBER	DATE
	APR 26 1972

SEE INSTRUCTIONS

<b>1. NAME</b>			
COMMON: Main Sawmill			
AND/OR HISTORIC:			
<b>2. LOCATION</b>			
STREET AND NUMBER: Iron Street			
CITY OR TOWN: Ledyard			
STATE: Connecticut	CODE 09	COUNTY: New London	CODE 011
<b>3. PHOTO REFERENCE</b>			
PHOTO CREDIT: Susan Babbitt			
DATE OF PHOTO: January 7, 1972			
NEGATIVE FILED AT: Connecticut Historical Commission, 54 Pratt Street, Hartford, Conn.			
<b>4. IDENTIFICATION</b>			
DESCRIBE VIEW, DIRECTION, ETC.  View of the rear of the sawmill, taken from the southwest toward the northeast.			





UNITED STATES DEPARTMENT OF THE INTERIOR  
NATIONAL PARK SERVICE

NATIONAL REGISTER OF HISTORIC PLACES

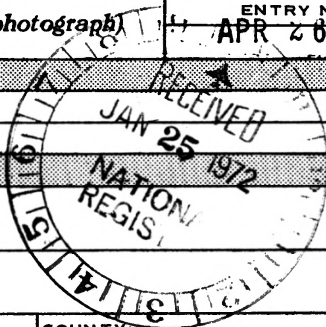
PROPERTY PHOTOGRAPH FORM

(Type all entries - attach to or enclose with photograph)

STATE Connecticut	
COUNTY New London	
FOR NPS USE ONLY	
ENTRY NUMBER APR 20 1972	DATE

SEE INSTRUCTIONS

<b>1. NAME</b>			
COMMON: Main Sawmill			
AND/OR HISTORIC:			
<b>2. LOCATION</b>			
STREET AND NUMBER: Iron Street			
CITY OR TOWN: Ledyard			
STATE: Connecticut	CODE 09	COUNTY: New London	CODE 011
<b>3. PHOTO REFERENCE</b>			
PHOTO CREDIT: Susan Babbitt			
DATE OF PHOTO: January 7, 1972			
NEGATIVE FILED AT: Connecticut Historical Commission, 54 Bratt Street, Hartford, Conn.			
<b>4. IDENTIFICATION</b>			
DESCRIBE VIEW, DIRECTION, ETC. View of front and west side of the mill, taken from the northwest toward the southeast.			





UNITED STATES DEPARTMENT OF THE INTERIOR  
NATIONAL PARK SERVICE

NATIONAL REGISTER OF HISTORIC PLACES  
PROPERTY PHOTOGRAPH FORM

(Type all entries - attach to or enclose with photograph)

STATE Connecticut	
COUNTY New London	
FOR NPS USE ONLY	
ENTRY NUMBER MFA 40 1972	DATE

SEE INSTRUCTIONS

<b>1. NAME</b>			
COMMON: Main Sawmill			
AND/OR HISTORIC:			
<b>2. LOCATION</b>			
STREET AND NUMBER: Iron Street			
CITY OR TOWN: Ledyard			
STATE: Connecticut	CODE 09	COUNTY: New London	CODE 011
<b>3. PHOTO REFERENCE</b>			
PHOTO CREDIT: Town of Ledyard			
DATE OF PHOTO: 1968			
NEGATIVE FILED AT: Town Hall, Ledyard, Connecticut			
<b>4. IDENTIFICATION</b>			
DESCRIBE VIEW, DIRECTION, ETC. View of saw frame, saw guides, log carriage, and ragg wheel, looking from southeast to northwest.			

