

PH0005746


Form 10-300
(July 1969)

UNITED STATES DEPARTMENT OF THE INTERIOR
NATIONAL PARK SERVICE

NATIONAL REGISTER OF HISTORIC PLACES
INVENTORY - NOMINATION FORM

(Type all entries - complete applicable sections)

STATE: Maryland	
COUNTY: Frederick	
FOR NPS USE ONLY	
ENTRY NUMBER 11.1.24.0003	DATE 1/25/71



1. NAME

COMMON:
Hessian Barracks

AND/OR HISTORIC:
Frederick Barracks, Revolutionary Barracks

2. LOCATION

STREET AND NUMBER:
242 South Market Street

CITY OR TOWN:
Frederick

STATE Maryland	CODE 24	COUNTY: Frederick	CODE 021
-------------------	------------	----------------------	-------------

3. CLASSIFICATION

CATEGORY (Check One)	OWNERSHIP	STATUS	ACCESSIBLE TO THE PUBLIC
<input type="checkbox"/> District <input checked="" type="checkbox"/> Building <input type="checkbox"/> Site <input type="checkbox"/> Structure <input type="checkbox"/> Object	<input checked="" type="checkbox"/> Public <input type="checkbox"/> Private <input type="checkbox"/> Both	Public Acquisition: <input type="checkbox"/> In Process <input type="checkbox"/> Being Considered	<input checked="" type="checkbox"/> Occupied <input type="checkbox"/> Unoccupied <input type="checkbox"/> Preservation work in progress
PRESENT USE (Check One or More as Appropriate)			
<input type="checkbox"/> Agricultural <input checked="" type="checkbox"/> Educational <input type="checkbox"/> Entertainment	<input type="checkbox"/> Government <input type="checkbox"/> Industrial <input type="checkbox"/> Military <input checked="" type="checkbox"/> Museum	<input type="checkbox"/> Park <input type="checkbox"/> Private Residence <input type="checkbox"/> Religious <input type="checkbox"/> Scientific	<input type="checkbox"/> Transportation <input type="checkbox"/> Other (Specify) _____ _____ _____
Yes: <input checked="" type="checkbox"/> Restricted <input type="checkbox"/> Unrestricted <input type="checkbox"/> No			

4. OWNER OF PROPERTY

OWNER'S NAME:
State of Maryland (for Maryland School for the Deaf)
(Contact: David M. Denton, Superintendent)

STREET AND NUMBER:
101 Clarke Place

CITY OR TOWN:
Frederick

STATE:
Maryland

CODE:
24

5. LOCATION OF LEGAL DESCRIPTION

COURTHOUSE, REGISTRY OF DEEDS, ETC:
(no legal documents available at this time)

STREET AND NUMBER:

CITY OR TOWN:

STATE:

CODE:

6. REPRESENTATION IN EXISTING SURVEYS

TITLE OF SURVEY:
Historic American Building Survey

DATE OF SURVEY: 1969
 Federal State County Local

DEPOSITORY FOR SURVEY RECORDS:
Library of Congress

STREET AND NUMBER:

CITY OR TOWN:
Washington

STATE:
Dist. of Columbia

CODE:
11

SEE INSTRUCTIONS

STATE: Maryland

COUNTY: Frederick

ENTRY NUMBER: 11.1.24.0003

DATE: 1/25/71

FOR NPS USE ONLY

7. DESCRIPTION

CONDITION	(Check One)					
	<input type="checkbox"/> Excellent	<input type="checkbox"/> Good	<input checked="" type="checkbox"/> Fair	<input type="checkbox"/> Deteriorated	<input type="checkbox"/> Ruins	<input type="checkbox"/> Unexposed
	(Check One)			(Check One)		
	<input checked="" type="checkbox"/> Altered	<input type="checkbox"/> Unaltered	<input type="checkbox"/> Moved	<input checked="" type="checkbox"/> Original Site		

DESCRIBE THE PRESENT AND ORIGINAL (if known) PHYSICAL APPEARANCE

The two-story stone structure with gallery porches is "L" shaped. An "A" roof covers the structure including the porches.

This structure remains of two original "L"-shaped buildings which, between the two, enclosed a yard. The reputedly older building was demolished c. 1870 to supply materials to erect the Maryland School for the Deaf brick building which overshadows the remaining "barracks."

The longer (north) exterior wall of the existing building and the short (east) exterior wall (the short, base, of the "L") are pierced by occasional small, double-hung sash windows. The interior walls, along the galleries, are regularly pierced on both floors by sturdy doors with six deeply beveled panels, and with double-hung windows that show some early glass panes. Pegged frames with heavy cyma reversa mold surround each window opening; most of the wood trim throughout the structure appears to be early.

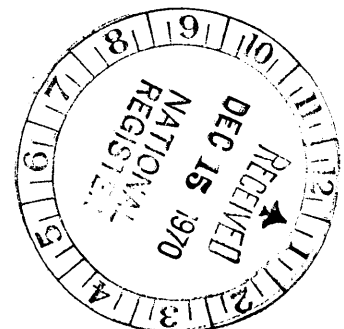
The doorways on each floor open into a series of plain, rectangular rooms. At neither level is there an interior passageway. The inter-room door of each room leads directly into the next in line. The interior common-wall between each two rooms are fitted with fireplaces, back-to-back; the stack of each couple rises to just above the ridge pole appearing as a series of wide, squat chimneys.

There are two interior plain, narrow, wooden staircases between the two story levels. Two exterior, plain, wooden staircases rise from the lower to the upper galleries.

This stone structure closely resembles the extensively restored, circa eighteenth-century, military barracks at Trenton, New Jersey, and follows the general concept of military barracks in North America constructed during the nineteenth century.

The Hessian Barracks are located at 242 South Market Street (east side of the street) in Frederick, Maryland, on the grounds of the Maryland School for the Deaf.

SEE INSTRUCTIONS



SIGNIFICANCE

PERIOD (Check One or More as Appropriate)

<input type="checkbox"/> Pre-Columbian	<input type="checkbox"/> 16th Century	<input type="checkbox"/> 18th Century	<input type="checkbox"/> 20th Century
<input type="checkbox"/> 15th Century	<input type="checkbox"/> 17th Century	<input checked="" type="checkbox"/> 19th Century	

SPECIFIC DATE(S) (If Applicable and Known) before 1860

AREAS OF SIGNIFICANCE (Check One or More as Appropriate)

<input type="checkbox"/> Aboriginal	<input type="checkbox"/> Education	<input type="checkbox"/> Political	<input type="checkbox"/> Urban Planning
<input type="checkbox"/> Prehistoric	<input type="checkbox"/> Engineering	<input type="checkbox"/> Religion/Philosophy	<input type="checkbox"/> Other (Specify) _____
<input type="checkbox"/> Historic	<input checked="" type="checkbox"/> Industry	<input type="checkbox"/> Science	_____
<input type="checkbox"/> Agriculture	<input type="checkbox"/> Invention	<input type="checkbox"/> Sculpture	_____
<input checked="" type="checkbox"/> Architecture	<input type="checkbox"/> Landscape	<input type="checkbox"/> Social/Humanitarian	_____
<input type="checkbox"/> Art	<input type="checkbox"/> Architecture	<input type="checkbox"/> Theater	_____
<input type="checkbox"/> Commerce	<input type="checkbox"/> Literature	<input type="checkbox"/> Transportation	_____
<input type="checkbox"/> Communications	<input checked="" type="checkbox"/> Military		
<input type="checkbox"/> Conservation	<input type="checkbox"/> Music		

STATEMENT OF SIGNIFICANCE

[Ed.: Footnote references are under #9]

Two historians of Frederick, Maryland, Lucy Leigh Bowie (in 1939) and J. Thomas Scharf (in 1882) maintained that the Hessian Barracks were built during the French and Indian War (1754-1763).¹


The first principal (William D. Cooke) of the Maryland School for the Deaf located on the barracks grounds, in his history of the institution, was unable to date the barracks exactly. He did state: "It is known, however, that they [the barracks] were built during the reign of George II [of Great Britain], and that they were occupied by General [Edward] Braddock and his troops on their route to Fort Dusquene."²

Judge T. J. C. Williams, the co-author of the accepted history of Frederick County, stated that the barracks were built following a law passed in 1777. Williams also mentions a letter dated July of 1775 from John Hanson to Peyton Randolph (The latter Williams names as the President of the Continental Congress.), which referred to the barracks.³ Unfortunately, Williams gave no source for his statement.

An examination of the published volumes of the Archives of Maryland reveals that the State contracted to build "a" barracks in Frederick in the summer of 1777. This structure was not completed in 1781.⁴ A letter from a British officer, a prisoner of war, to Governor Thomas Sim Lee, dated January 30, 1781, reveals the condition of the barracks, then to be used as a prison.

I have the honor to inform Your Excellency, that on the arrival of the British Troops of Convention here, I made a demand of boards and nails to make the barracks habitable for the men and to give them reasonable space equal to their numbers. [sic.] which is so far from the case at present, that one half cannot measure their

SEE INSTRUCTIONS



9. MAJOR BIBLIOGRAPHICAL REFERENCES

Recorder: Orlando Ridout IV, Director, Maryland Historical Trust, P. O. Box 1704, Annapolis, Maryland 21404, December 1970.

Nancy Miller, Historian, Maryland Historical Trust, P. O. Box 1704, Annapolis, Maryland, 21404, November 1970.

SEE CONTINUATION SHEET

10. GEOGRAPHICAL DATA

LATITUDE AND LONGITUDE COORDINATES DEFINING A RECTANGLE LOCATING THE PROPERTY				O R	LATITUDE AND LONGITUDE COORDINATES DEFINING THE CENTER POINT OF A PROPERTY OF LESS THAN TEN ACRES				
CORNER	LATITUDE		LONGITUDE		LATITUDE		LONGITUDE		
	Degrees	Minutes	Seconds	Degrees	Minutes	Seconds	Degrees	Minutes	Seconds
NW	39°	24'	34"	77°	24'	38.5"			
NE	39°	24'	34"	77°	24'	33.5"			
SE	39°	24'	30"	77°	24'	33.5"			
SW	39°	24'	30"	77°	24'	38.5"			

APPROXIMATE ACREAGE OF NOMINATED PROPERTY: **4 acres**

LIST ALL STATES AND COUNTIES FOR PROPERTIES OVERLAPPING STATE OR COUNTY BOUNDARIES

STATE:	CODE	COUNTY	CODE
STATE:	CODE	COUNTY:	CODE
STATE:	CODE	COUNTY:	CODE
STATE:	CODE	COUNTY:	CODE

11. FORM PREPARED BY

NAME AND TITLE:
Mrs. Preston Parish, Keeper of the Maryland Register

ORGANIZATION: **Maryland Historical Trust** DATE: **Dec. 8, 1970**

STREET AND NUMBER:
Post Office Box 1704

CITY OR TOWN: **Annapolis** STATE: **Maryland** CODE: **24**

12. STATE LIAISON OFFICER CERTIFICATION NATIONAL REGISTER VERIFICATION

As the designated State Liaison Officer for the National Historic Preservation Act of 1966 (Public Law 89-665), I hereby nominate this property for inclusion in the National Register and certify that it has been evaluated according to the criteria and procedures set forth by the National Park Service. The recommended level of significance of this nomination is:

National State Local

Name Orlando Ridout IV
Orlando Ridout IV

Title State Liaison Officer
for Maryland

Date DEC 10 1970

I hereby certify that this property is included in the National Register.

Ernest A. Connelly
Chief, Office of Archeology and Historic Preservation

JAN 25 1971

Date _____

ATTEST:

William J. Huntley
Keeper of the National Register

Date JAN 5 1971

SEE INSTRUCTIONS

NATIONAL REGISTER OF HISTORIC PLACES
INVENTORY - NOMINATION FORM

(Continuation Sheet)

STATE Maryland	
COUNTY Frederick	
FOR NPS USE ONLY	
ENTRY NUMBER 7/0124003	DATE 1/25/77

(Number all entries)


Hessian Barracks

#6. REPRESENTATION IN EXISTING SURVEYS continued

Maryland Register of historic sites and landmarks

1970 - State

✓ Maryland Historical Trust
Post Office Box 1704
Annapolis, Maryland 21404 code: 24



#8. SIGNIFICANCE continued

lengths on the few floors they have.

To alleviate which, had boards, nails and tools been provided, they would have willingly with my authorizing them completed the barracks.⁵

It may be deduced from the aforementioned quotes that the barracks described above were what is known today as the "Hessian Barracks." However, no land record has been uncovered to substantiate this deduction.

The Laws of Maryland, February Session 1777, Chapter X, authorized the Governor of the State to purchase property for the erection of barracks. In August, two months after the State Council had engaged Abraham Faw to build a barracks, Thomas Johnson, the Governor of Maryland, did purchase five-and-one-fourth acres of land in Frederick County to be held in the name of the incumbent Governor of Maryland in perpetuity.⁶ However, this five-and-one-fourth acre tract is not the piece of land on which the Hessian Barracks sits today. An early documentation of a barracks on the same grounds of the existing barracks is found in a deed dated April 14, 1820.⁷

French prisoners of war captured during the undeclared sea war with France (1799) and British soldiers taken prisoner in the War of 1812 occupied barracks.⁸

In the nineteenth century the Barracks at this location served several diverse state and community needs. The State of Maryland used the barracks as a state armory under the charge of a state armorer. While the armory was still assigned this building, and with permission from the State, vacant floor space was rented for other purposes. One of the tenants was the firm of Jenks and Ramsburg, which raised silk worms (c.1839-1840)⁹; from 1853 to 1860 the barracks yard served as the

NATIONAL REGISTER OF HISTORIC PLACES
INVENTORY NOMINATION FORM

(Continued on Sheet)

STATE	Maryland	
COUNTY	Frederick	
FOR NPS USE ONLY		
ENTRY NUMBER	271.1.24.0003	DATE 1/25/71

(Number all entries)

Hessian Barracks

#8. SIGNIFICANCE continued

Agricultural Fairgrounds.

After the Battle of Antietam (September 17-18, 1862) the Barracks building functioned as a hospital for the wounded from both North and South. Every available space in Frederick from hotels to high schools including the Barracks was taken up for the estimated 4,000 wounded hospitalized there.¹⁰

The State chose the Barracks grounds for the location of a new school, the Maryland Institution for the Deaf and Dumb (1867). Before the construction of the first building in 1871, the school met in the barracks. The Industrial Department of the Maryland Institution for the Deaf and Dumb continued to use the barracks for a few years after the construction of the 1871 school building. The school's Board of Directors authorized demolition of the western of the two original barracks buildings.

#9. REFERENCES continued


FOOTNOTES:

¹Lucy Leigh Bowie, "The Ancient Barracks at Fredericktown (Frederick: Maryland School for the Deaf, 1939), 6; J. Thomas Scharf, History of Western Maryland . . ., 2 vols., (Philadelphia: Louis H. Everts, 1882), I, 500.

²[William D. Cooke], "Principal's Report to the President and Board of Directors of the Maryland Institution for the Deaf and Dumb," "Report of the Maryland Institution for the Deaf and Dumb," 1869, 11, Maryland Public Documents, microfilm, Hall of Records, Annapolis.

³T. J. C. Williams and Folger McKinsey, History of Frederick County, 2 vols., reprint, (Baltimore: Regional Publishing, 1967), I, 90, 91.

⁴Archives of Maryland, XVI, Journal and Correspondence of the Council of Maryland, 1777, 300; Archives of Maryland, XLIII, Journal and Council of Maryland, 1781, 32, 305; Calendar of State Papers, No. 5, Executive Miscellanea, (Annapolis: Hall of Records, 1958), 110.



NATIONAL REGISTER OF HISTORIC PLACES
INVENTORY - NOMINATION FORM

(Continuation Sheet)

STATE	
Maryland	
COUNTY	
Frederick	
FOR NPS USE ONLY	
ENTRY NUMBER	DATE
171.124.0003	1/25/71

(Number all entries)

Hessian Barracks

#9. REFERENCES continued

FOOTNOTES continued:

⁵ James Hamilton, Brigadier General, to Governor Thomas Sim Lee at Annapolis, Fredericks Town, January 30, 1781, Archives of Maryland, XLVII, Letters to the Governor and Council, 1781, 41-42.

⁶ Thomas Beatty to Governor Thomas Johnson, Aug. 22, 1777, Frederick County Land Records, Liber RP, folio 195, Hall of Records, Annapolis.

⁷ John Cromwell to Peter Storm, April 18, 1820, Frederick County Land Records Liber JS#10 folio 564, Hall of Records, Annapolis. This land transaction concerned two lots in Frederick Town on the northern boundary of the Barracks lot.

⁸ Bowie, "The Ancient Barracks at Fredericktown," 29, 30; Williams and McKinsey, History of Frederick County, I, 141.

⁹ Scharf, History of Western Maryland, I, 552; Williams and McKinsey, History of Frederick County, I, 218.

¹⁰ J. Thomas Scharf, History of Maryland From the Earliest Period to the Present Day, 3 vols., (Baltimore: John B. Peit, 1879), III, 516-517.


SOURCES:

Bowie, Lucy Leigh, "The Ancient Barracks at Fredericktown," Frederick, Md.:Maryland State School for the Deaf, 1939.

Williams, T. J. C., and McKinsey, Folger, History of Frederick County, Maryland, 2 vols., reprint, Baltimore: Regional Publishing Company, 1967.

Radoff, Morris L., and White, Frank F., (comps.), Maryland Manual 1969-1970, [Annapolis]: Hall of Records Commission, 1970.

Works Progress Administration, Maryland Guide to the Old Line State, New York: Oxford University Press, 1940.



NATIONAL REGISTER OF HISTORIC PLACES
INVENTORY - NOMINATION FORM

(Continuation Sheet)

STATE Maryland	
COUNTY Frederick	
FOR NPS USE ONLY	
ENTRY NUMBER 71.1.24.0003	DATE 1/25/71

(Number all entries)

Hessian Barracks

#9. REFERENCES continued

SOURCES continued:

Scharf, J. Thomas, A History of Maryland from the Earliest Period to the Present Day, 3 vols., Baltimore: Peit, 1879.

Morton, Mrs. Terry Brust, "Frederick, Maryland, Loses One Wins One, And Faces Overall Planning Problems," Preservation News, (Washington, D. C.), August 1967.

Scharf, J. Thomas, History of Western Maryland . . ., 2 vols., Philadelphia: Louis H. Eveits, 1882.

Land, Aubrey C., The Dulanys of Maryland A Biographical Study of Daniel Dulany, the Elder (1685-1753) and Daniel Dulany, the Younger (1722-1797), Baltimore: Maryland Historical Society, 1955.

Archives of Maryland, XVI, XXI, XLVIII, XLIII, Journal and Correspondence of the Council of Maryland, 1777-1781.

Laws of Maryland, February Session, 1777, Chapter X.

Laws of Maryland, 1867, Chapter 247.

Archives of Maryland, XLVII, Letters to the Governor and Council, 1781.

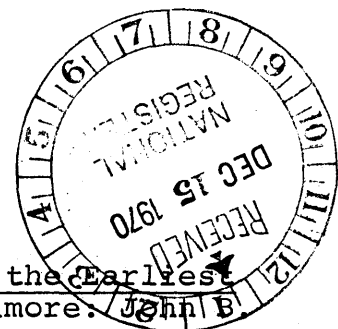
Calendar of Maryland State Papers, No. 3, The Brown Books, Annapolis: Hall of Records Commission, 1948.

Calendar of Maryland State Papers, No. 5, Executive Miscellanea, Annapolis: Hall of Records, 1958.

State Papers, 1777-1778, manuscripts, Hall of Records, Annapolis.

Frederick County Land Records, Hall of Records, Annapolis.

[William D. Cooke], "Principal's Report to the President and Board of Visitors to the Maryland Institution for the Deaf and Dumb," [1869], "Report of the Maryland Institution for the Deaf and Dumb," Maryland Public Documents, Hall of Records, Annapolis, Md.



NATIONAL REGISTER OF HISTORIC PLACES
INVENTORY NOMINATION FORM

(Cont. Sheet)

STATE Maryland	
COUNTY Frederick	
FOR NPS USE ONLY	
ENTRY NUMBER 71. 24. 0003	DATE 1/25/71

(Number all entries)

Hessian Barracks

#9. REFERENCES continued

SOURCES continued:

Ely, Charles W., "History of the Maryland School for the Deaf and Dumb," Frederick, Md.: Maryland School for the Deaf and Dumb, 1893, Maryland Public Documents, Hall of Records, Annapolis, Md.

"Third Annual Report of the Maryland Institution for the Education of the Deaf and Dumb to the Legislature of Maryland for the Year 1871," Frederick: J. W. Boughman, 1871, Maryland Public Documents, Hall of Records, Annapolis, Md.

Duval, Samuel, "Map of Frederick Town, August 10, 1782, Made at the request of Clement Holliday, a Commissioner for the Confiscation of British Property," Hall of Records, Annapolis, Md.


Varle, Charles, "A Map of Frederick and Washington Counties, State of Maryland," Philadelphia: Francis [Shallus], 1808, Hall of Records, Annapolis, Maryland.

Bond, Isaac, "Map of Frederick County, Maryland, Accurately Drawn from Correct Instrumental Surveys of All the County Roads, etc." Baltimore: E. Sachse, [1860], Hall of Records, Annapolis, Md.

Lake, D. J., Atlas of Frederick County Maryland, Philadelphia: C. O. Titus, 1873, Hall of Records, Annapolis, Md.

"Report of the Armorer at Frederick," 1832, "Adjutant General of Maryland's Report," Maryland State Documents, Hall of Records, Annapolis, Md.

Morris, Richard B., Encyclopedia of American History, New York: Harper and Brothers, 1953.



Form 10-301
(Dec. 1968)UNITED STATES DEPARTMENT OF THE INTERIOR
NATIONAL PARK SERVICE

NATIONAL REGISTER OF HISTORIC PLACES


PROPERTY MAP FORM

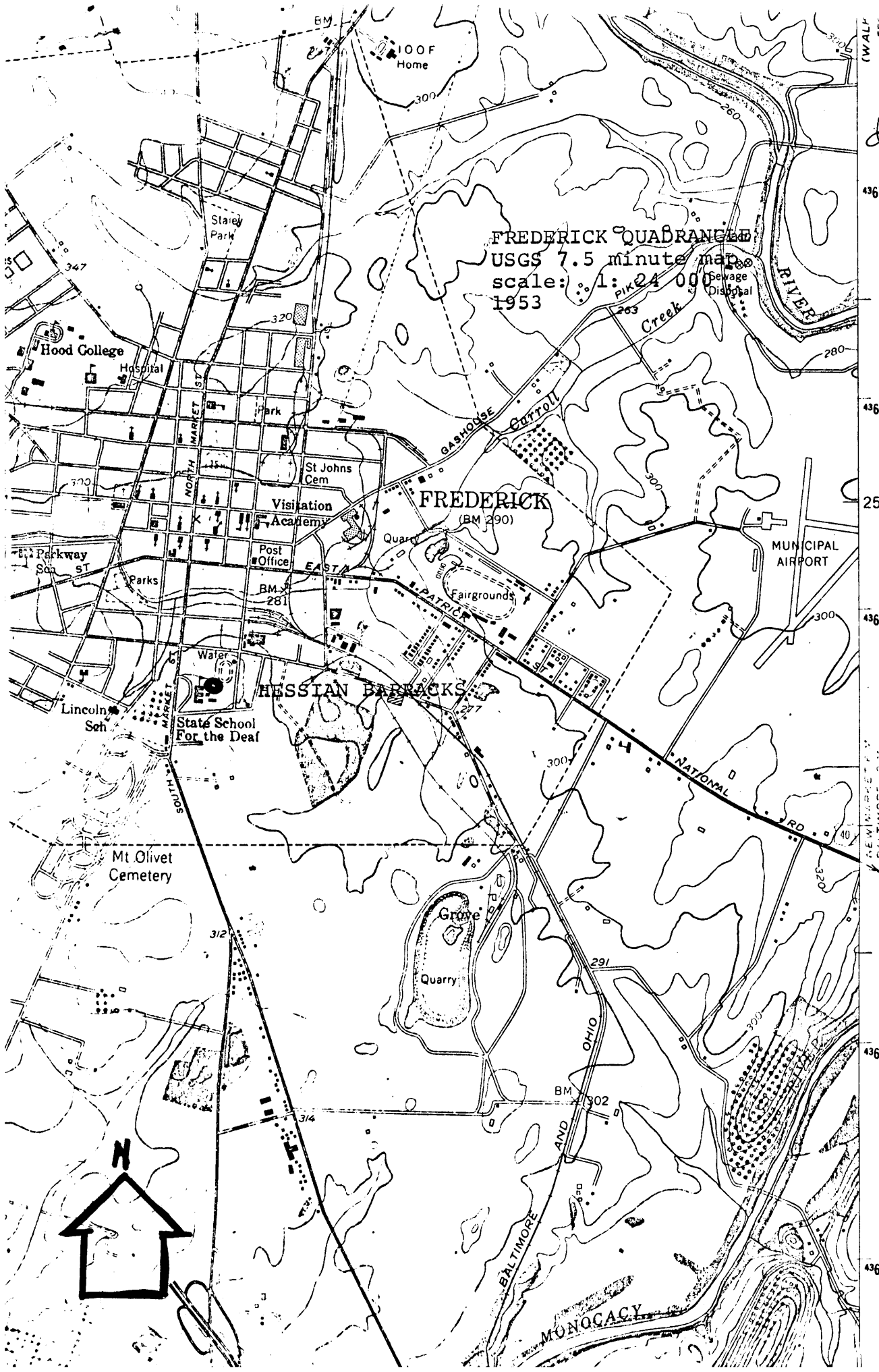
(Type all entries - attach to or enclose with map)

STATE Maryland	
COUNTY Frederick	
FOR NPS USE ONLY	
ENTRY NUMBER	DATE

1. NAME			
COMMON: Hessian Barracks			
AND/OR HISTORIC: Frederick Barracks, Revolutionary Barracks			
2. LOCATION			
STREET AND NUMBER: 242 South Market Street			
CITY OR TOWN: Frederick			
STATE: Maryland		CODE: 24	COUNTY: Frederick
			CODE: 021
3. MAP REFERENCE			
SOURCE: U.S.G.S. 7.5 minute map; Frederick Quadrangle, Maryland			
SCALE: 1: 24 000			
DATE: 1953			
4. REQUIREMENTS			
TO BE INCLUDED ON ALL MAPS			
<ol style="list-style-type: none"> Property boundaries where required. North arrow. Latitude and longitude reference. 			

SEE INSTRUCTIONS





Four acres
 designated
 4367 OK'd by
 State Liaison
 officer



556
 4367
 4366
 25'
 4365
 4363
 4362

UNITED STATES DEPARTMENT OF THE INTERIOR
NATIONAL PARK SERVICENATIONAL REGISTER OF HISTORIC PLACES
PROPERTY MAP FORM*(Type all entries - attach to or enclose with map)*

STATE

Maryland

COUNTY

Frederick

FOR NPS USE ONLY

ENTRY NUMBER

DATE

71.124.0003 1/25/71

1. NAME

COMMON: Hessian Barracks
AND/OR HISTORIC: Frederick Barracks, Revolutionary Barracks

2. LOCATION

STREET AND NUMBER:
242 South Market StreetCITY OR TOWN:
FrederickSTATE:
Maryland

CODE

COUNTY:

24

Frederick

CODE

021

3. MAP REFERENCE

SOURCE:

U.S.G.S. 7.5 minute map; Frederick Quadrangle, Maryland

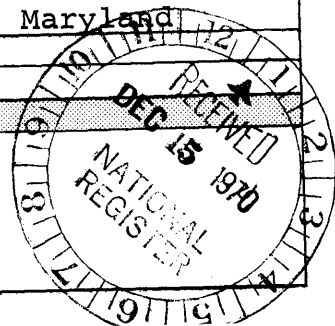
SCALE: 1: 24 000

DATE: 1953

4. REQUIREMENTS

TO BE INCLUDED ON ALL MAPS

1. Property boundaries where required.
2. North arrow.
3. Latitude and longitude reference.



SEE INSTRUCTIONS

RESERVATION

MONOCACY

DEC 13 1970

WALKERSVILLE 3562 IV NE

4367

4366

25'

4365

4364

4363

4362

FREDERICK QUADRANGLE
USGS 7.5 minute map
Scale: 1: 24 000
1953

FREDERICK
(BM 290)

HESSIAN BARRACKS

MUNICIPAL AIRPORT

(NW)
lat. 39°24'34"
long. 77°24'38.5"

(NE)
lat. 39°24'34"
long. 77°24'33.5"

(SW)
lat. 39°24'30"
long. 77°24'38.5"

(SE)
lat. 39°24'30"
long. 77°24'33.5"

NEW MARKET 3562 IV NE
PART ACRES 43 MI

