




NATIONAL REGISTER OF HISTORIC PLACES
PROPERTY PHOTOGRAPH FORM

(Type all entries - attach to or enclose with photograph)

STATE	
Washington	
COUNTY	
Clark	
FOR NPS USE ONLY	
ENTRY NUMBER	DATE
	MAR 26 1975

SEE INSTRUCTIONS

1. NAME			
COMMON:		Cedar Creek Grist Mill	
AND/OR HISTORIC:			
2. LOCATION			
STREET AND NUMBER:			
CITY OR TOWN:			
Nine miles east of Woodland			
STATE:	CODE	COUNTY:	CODE
Washington	53	Clark	011
3. PHOTO REFERENCE			
PHOTO CREDIT:		David M. Hansen	
DATE OF PHOTO:		1974	
NEGATIVE FILED AT:			
Washington State Parks and Recreation Commission			
4. IDENTIFICATION			
DESCRIBE VIEW, DIRECTION, ETC.			
View of south side of mill showing large vertical turbine shaft below main floor.			
# 1003			



Custom Photo Service

P. O. Box 5
Littlerock, Wash. 98556
C. R. Jensen

PROPERTY OF THE NATIONAL REGISTER



UNITED STATES DEPARTMENT OF THE INTERIOR
NATIONAL PARK SERVICE


NATIONAL REGISTER OF HISTORIC PLACES
PROPERTY PHOTOGRAPH FORM

(Type all entries - attach to or enclose with photograph)

STATE Washington	
COUNTY Clark	
FOR NPS USE ONLY	
ENTRY NUMBER	DATE
	MAR 26 1975

SEE INSTRUCTIONS

1. NAME			
COMMON: Cedar Creek Grist Mill			
AND/OR HISTORIC:			
2. LOCATION			
STREET AND NUMBER:			
CITY OR TOWN: Nine miles east of Woodland			
STATE: Washington	CODE 53	COUNTY: Clark	
3. PHOTO REFERENCE			
PHOTO CREDIT: David M. Hansen			
DATE OF PHOTO: 1974			
NEGATIVE FILED AT: Washington State Parks and Recreation Commission			
4. IDENTIFICATION			
DESCRIBE VIEW, DIRECTION, ETC. View of east side showing relationship of mill to water course and reconstructed flume. #203			



Custom Photo Service

P. O. Box 5
Littlerock, Wash. 98556
C. R. Jensen

PROPERTY OF THE NATIONAL REGISTER



FORT YANCOVER
HISTORICAL SOCIETY

THE GRIST MILL 1876

RR 69

UNITED STATES DEPARTMENT OF THE INTERIOR
NATIONAL PARK SERVICE

NATIONAL REGISTER OF HISTORIC PLACES
PROPERTY PHOTOGRAPH FORM


(Type all entries - attach to or enclose with photograph)

STATE Washington	
COUNTY Clark	
FOR NPS USE ONLY	
ENTRY NUMBER	DATE
	MAR 26 1975

SEE INSTRUCTIONS

1. NAME			
COMMON: Cedar Creek Grist Mill		AND/OR HISTORIC:	
2. LOCATION			
STREET AND NUMBER:			
CITY OR TOWN: Nine miles east of Woodland			
STATE: Washington	CODE 53	COUNTY: Clark	CODE 011
3. PHOTO REFERENCE			
PHOTO CREDIT: David M. Hansen		DATE OF PHOTO: 1974	
NEGATIVE FILED AT: Washington State Parks and Recreation Commission			
4. IDENTIFICATION			
DESCRIBE VIEW, DIRECTION, ETC. View of west facade.			

393



Custom Photo Service
P. O. Box 5
Littlerock, Wash. 98556
C. R. Jensen

PROPERTY OF THE NATIONAL REGISTER