



UNITED STATES DEPARTMENT OF THE INTERIOR  
NATIONAL PARK SERVICE

NATIONAL REGISTER OF HISTORIC PLACES  
PROPERTY PHOTOGRAPH FORM

(Type all entries - attach to or enclose with photograph)

STATE California	
COUNTY Monterey	
FOR NPS USE ONLY	
ENTRY NUMBER MAR 20 1973	DATE


SEE INSTRUCTIONS

1. NAME

COMMON: Jose' Eusebio Boronda Adobe - near Salinas  
AND/OR HISTORIC: (same)

2. LOCATION

STREET AND NUMBER: Boronda Road at West Laurel Drive  
CITY OR TOWN: Salinas  
STATE: California 93901 CODE 006 COUNTY: Monterey CODE 053



3. PHOTO REFERENCE

PHOTO CREDIT: No. 12: E. A. Grensted  
DATE OF PHOTO: January 1973  
NEGATIVE FILED AT: E. A. Grensted, 803 East Alisal Street, P.O. Box 283, Salinas, Calif. 93901

4. IDENTIFICATION

DESCRIBE VIEW, DIRECTION, ETC.  
This is a view of the east front veranda of the Adobe. The view is looking toward the Northwest.




UNITED STATES DEPARTMENT OF THE INTERIOR  
NATIONAL PARK SERVICE

NATIONAL REGISTER OF HISTORIC PLACES  
PROPERTY PHOTOGRAPH FORM

(Type all entries - attach to or enclose with photograph)

STATE <b>California</b>	
COUNTY <b>Monterey</b>	
FOR NPS USE ONLY	
ENTRY NUMBER <b>MAR 5 1973</b>	DATE <b>20 1973</b>



**1. NAME**

COMMON: **Jose' Eusebio Boronda Adobe - near Salinas**  
AND/OR HISTORIC: **(same)**

**2. LOCATION**

STREET AND NUMBER: **Boronda Road at West Laurel Drive**  
CITY OR TOWN: **Salinas**  
STATE: **California** CODE **93901** COUNTY: **Monterey** CODE **053**

**3. PHOTO REFERENCE**

PHOTO CREDIT: **Robert B. Johnston**  
DATE OF PHOTO: **1965**  
NEGATIVE FILED AT: **Robert B. Johnston 305 San Vincente Ave., Salinas, CA 93901**

**4. IDENTIFICATION**

DESCRIBE VIEW, DIRECTION, ETC.  
**This is a view of the east front veranda of the Adobe. The view is looking toward the Northwest.**

SEE INSTRUCTIONS



UNITED STATES DEPARTMENT OF THE INTERIOR  
NATIONAL PARK SERVICE

NATIONAL REGISTER OF HISTORIC PLACES  
PROPERTY PHOTOGRAPH FORM

(Type all entries - attach to or enclose with photograph)

STATE California	
COUNTY Monterey	
FOR NPS USE ONLY	
ENTRY NUMBER MAR 20	DATE 1973

1. NAME

COMMON: Jose' Eusebio Boronda Adobe - near Salinas  
AND/OR HISTORIC: (same)

2. LOCATION


STREET AND NUMBER:  
Boronda Road at West Laurel Drive  
CITY OR TOWN:  
Salinas  
STATE: California 93901      CODE 06      COUNTY: Monterey      CODE 053

3. PHOTO REFERENCE

PHOTO CREDIT: Robert B. Johnston  
DATE OF PHOTO: 1965  
NEGATIVE FILED AT: Robert B. Johnston  
305 San Vicente Ave., Salinas, CA 93901

4. IDENTIFICATION

DESCRIBE VIEW, DIRECTION, ETC.  
View looking East showing the rear ship-lap siding, roof and dormer entrance.



SEE INSTRUCTIONS



UNITED STATES DEPARTMENT OF THE INTERIOR  
NATIONAL PARK SERVICE

NATIONAL REGISTER OF HISTORIC PLACES  
PROPERTY PHOTOGRAPH FORM

(Type all entries - attach to or enclose with photograph)

STATE California	
COUNTY Monterey	
FOR NPS USE ONLY	
ENTRY NUMBER	DATE
	MAR 20 1973


SEE INSTRUCTIONS

1. NAME

COMMON: Jose' Eusebio Boronda Adobe - near Salinas  
AND/OR HISTORIC: (same)

2. LOCATION

STREET AND NUMBER: Boronda Road at West Laurel Drive  
CITY OR TOWN: Salinas  
STATE: California 93901 CODE: 06 COUNTY: Monterey CODE: 053



3. PHOTO REFERENCE

PHOTO CREDIT: Robert B. Johnston  
DATE OF PHOTO: 1965  
NEGATIVE FILED AT: Robert B. Johnston  
305 San Vincente Ave., Salinas, CA 93901

4. IDENTIFICATION

DESCRIBE VIEW, DIRECTION, ETC.  
A view of the Adobe looking South, showing the North and East sides of the Adobe.





UNITED STATES DEPARTMENT OF THE INTERIOR  
NATIONAL PARK SERVICE

NATIONAL REGISTER OF HISTORIC PLACES  
PROPERTY PHOTOGRAPH FORM

(Type all entries - attach to or enclose with photograph)


STATE California	
COUNTY Monterey	
FOR NPS USE ONLY	
ENTRY NUMBER MAR 20 1973	DATE

1. NAME

COMMON: Jose' Eusebio Boronda Adobe - near Salinas  
AND/OR HISTORIC: (same)

2. LOCATION

STREET AND NUMBER:  
Boronda Road at West Laurel Drive  
CITY OR TOWN:  
Salinas  
STATE: California 93901 CODE 06 COUNTY: Monterey



3. PHOTO REFERENCE

PHOTO CREDIT: Robert B. Johnston  
DATE OF PHOTO: 1972  
NEGATIVE FILED AT: Robert B. Johnston  
305 San Vicente Ave., Salinas, CA 93901

4. IDENTIFICATION

DESCRIBE VIEW, DIRECTION, ETC.  
Taken from Boronda Road looking generally West by North - the Adobe structure is on the right. The white stucco house shown on the left.

SEE INSTRUCTIONS