



UNITED STATES DEPARTMENT OF THE INTERIOR
NATIONAL PARK SERVICE

NATIONAL REGISTER OF HISTORIC PLACES
PROPERTY PHOTOGRAPH FORM

(Type all entries - attach to or enclose with photograph)

STATE Maryland	
COUNTY Baltimore City	
FOR NPS USE ONLY	
ENTRY NUMBER 119.24.0016	DATE 9/17/71

Bolton Hill

1. NAME

COMMON: Bolton Hill Historic District
AND/OR HISTORIC: Bolton Hill, Mount Royal

2. LOCATION

STREET AND NUMBER: S of North Ave.; SW of Mt. Royal Ave.; W of Cathedral St.; N of Dolphin St.; NE of Madison Ave.

CITY OR TOWN:
Baltimore

STATE:
Maryland

CODE
24

COUNTY:
Baltimore City

CODE
510

3. PHOTO REFERENCE

PHOTO CREDIT: Phil Sibley

DATE OF PHOTO: 1968


NEGATIVE FILED AT: Commission for Historical and Architectural Preservation, 402 City Hall, Baltimore, Maryland

4. IDENTIFICATION

DESCRIBE VIEW, DIRECTION, ETC.

204 West Lanvale Street

Southeast facade



SEE INSTRUCTIONS



UNITED STATES DEPARTMENT OF THE INTERIOR
NATIONAL PARK SERVICE

NATIONAL REGISTER OF HISTORIC PLACES

PROPERTY PHOTOGRAPH FORM

(Type all entries - attach to or enclose with photograph)

STATE

Maryland

COUNTY

Baltimore City

FOR NPS USE ONLY

ENTRY NUMBER

DATE

719,24,0016 9/10/71

SEE INSTRUCTIONS

1. NAME

COMMON: Bolton Hill Historic District

AND/OR HISTORIC: Bolton Hill, Mount Royal

2. LOCATION

STREET AND NUMBER: S of North Ave.; SW of Mt. Royal Ave.; W of Cathedral St.; N of Dolphin St.; NE of Madison Avenue

CITY OR TOWN:
Baltimore

STATE:
Maryland

CODE
24

COUNTY:
Baltimore City

CODE
510

3. PHOTO REFERENCE

PHOTO CREDIT: Phil Sibley

DATE OF PHOTO: 1968


NEGATIVE FILED AT: Commission for Historical and Architectural Preservation, 402 City Hall, Baltimore, Maryland

4. IDENTIFICATION

DESCRIBE VIEW, DIRECTION, ETC.

Eutaw Place Temple

West facade





236 Bolton Square

UNITED STATES DEPARTMENT OF THE INTERIOR
NATIONAL PARK SERVICE

NATIONAL REGISTER OF HISTORIC PLACES
PROPERTY PHOTOGRAPH FORM

(Type all entries - attach to or enclose with photograph)

STATE Maryland	
COUNTY Baltimore City	
FOR NPS USE ONLY	
ENTRY NUMBER	DATE

119.24.0016 9/17/71

Bolton Hill

SEE INSTRUCTIONS

1. NAME

COMMON: Bolton Hill Historic District
AND/OR HISTORIC: Bolton Hill, Mount Royal

2. LOCATION

STREET AND NUMBER: S of North Ave.; SW of Mt. Royal Ave.; W of Cathedral St.; N of Dolphin St.; NE of Madison Ave.

CITY OR TOWN:
Baltimore

STATE: Maryland	CODE 24	COUNTY: Baltimore City	CODE 510
--------------------	------------	---------------------------	-------------

3. PHOTO REFERENCE

PHOTO CREDIT: Roger Miller

DATE OF PHOTO: 1969

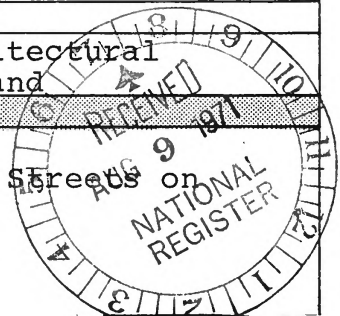
NEGATIVE FILED AT: Commission for Historical and Architectural Preservation, 402 City Hall, Baltimore, Maryland

4. IDENTIFICATION

DESCRIBE VIEW, DIRECTION, ETC.

236 Bolton Square; between Madison and Jordan Streets on Lafayette Avenue

Seen from southwest





1535 Bolton Street

UNITED STATES DEPARTMENT OF THE INTERIOR
NATIONAL PARK SERVICE

NATIONAL REGISTER OF HISTORIC PLACES

PROPERTY PHOTOGRAPH FORM

(Type all entries - attach to or enclose with photograph)

STATE Maryland	
COUNTY Baltimore City	
FOR NPS USE ONLY	
ENTRY NUMBER 11.9.24.0016	DATE 9/17/71

Bolton Hill

SEE INSTRUCTIONS

1. NAME

COMMON: Bolton Hill Historic District
AND/OR HISTORIC: Bolton Hill, Mount Royal

2. LOCATION

STREET AND NUMBER: S of North Ave.; SW of Mt. Royal Ave.; W of Cathedral St.; N of Dolphin St.; NE of Madison Ave.

CITY OR TOWN:
Baltimore

STATE: Maryland	CODE 24	COUNTY: Baltimore City	CODE 510
--------------------	------------	---------------------------	-------------

3. PHOTO REFERENCE

PHOTO CREDIT: Roger Miller

DATE OF PHOTO: 1969


NEGATIVE FILED AT: Commission for Historical and Architectural Preservation, 402 City Hall, Baltimore, Maryland

4. IDENTIFICATION

DESCRIBE VIEW, DIRECTION, ETC.

1535 Bolton Street

East facade



224 W. Lafayette St.



UNITED STATES DEPARTMENT OF THE INTERIOR
NATIONAL PARK SERVICE

NATIONAL REGISTER OF HISTORIC PLACES
PROPERTY PHOTOGRAPH FORM

(Type all entries - attach to or enclose with photograph)

STATE Maryland	
COUNTY Baltimore City	
FOR NPS USE ONLY	
ENTRY NUMBER 719,24,0016	DATE 9/17/71

Bolton Hill

1. NAME

COMMON: Bolton Hill Historic District
AND/OR HISTORIC: Bolton Hill, Mount Royal

2. LOCATION

STREET AND NUMBER: S of North Ave.; SW of Mt. Royal Ave.; W of Cathedral St.; N of Dolphin St.; NE of Madison Ave.

CITY OR TOWN:
Baltimore

STATE:
Maryland

CODE
24

COUNTY:
Baltimore City

CODE
510

3. PHOTO REFERENCE

PHOTO CREDIT: Roger Miller
DATE OF PHOTO: 1969


NEGATIVE FILED AT: Commission for Historical and Architectural Preservation, 402 City Hall, Baltimore, Maryland

4. IDENTIFICATION

DESCRIBE VIEW, DIRECTION, ETC.

224 West Lafayette Street

South facade



SEE INSTRUCTIONS

1514-1516 Mt. Royal Ave.



UNITED STATES DEPARTMENT OF THE INTERIOR
NATIONAL PARK SERVICE

NATIONAL REGISTER OF HISTORIC PLACES
PROPERTY PHOTOGRAPH FORM

(Type all entries - attach to or enclose with photograph)

STATE Maryland	
COUNTY Baltimore City	
FOR NPS USE ONLY	
ENTRY NUMBER 71.9.24.0016	DATE 9/2/71

Bolton Hill

1. NAME

COMMON: Bolton Hill Historic District
AND/OR HISTORIC: Bolton Hill, Mount Royal

2. LOCATION


STREET AND NUMBER: S of North Ave.; SW of Mt. Royal Ave.; W of Cathedral St.; N of Dolphin St.; NE of Madison Ave.
CITY OR TOWN: Baltimore
STATE: Maryland CODE: 24 COUNTY: Baltimore City CODE: 510

3. PHOTO REFERENCE

PHOTO CREDIT: Roger Miller
DATE OF PHOTO: 1969
NEGATIVE FILED AT: Commission for Historical & Architectural Preservation, 402 City Hall, Baltimore, Md.

4. IDENTIFICATION

DESCRIBE VIEW, DIRECTION, ETC.
1514-1516 Mt. Royal Avenue
East facade



SEE INSTRUCTIONS