


**United States Department of the Interior
Heritage Conservation and Recreation Service**



**National Register of Historic Places
Inventory—Nomination Form**

See instructions in *How to Complete National Register Forms*
Type all entries—complete applicable sections

1. Name

historic Pinewood

and/or common same as above

2. Location

Approximately nine miles south of Liberty about one-quarter mile west of the Greensburg Road, NA not for publication

city, town Liberty vicinity of ~~Greensburg~~

state Mississippi code 28 county Amite code 5

3. Classification

Category	Ownership	Status	Present Use
<input type="checkbox"/> district	<input type="checkbox"/> public	<input checked="" type="checkbox"/> occupied	<input type="checkbox"/> agriculture
<input checked="" type="checkbox"/> building(s)	<input checked="" type="checkbox"/> private	<input type="checkbox"/> unoccupied	<input type="checkbox"/> commercial
<input type="checkbox"/> structure	<input type="checkbox"/> both	<input type="checkbox"/> work in progress	<input type="checkbox"/> educational
<input type="checkbox"/> site	Public Acquisition	Accessible	<input type="checkbox"/> entertainment
<input type="checkbox"/> object	<input checked="" type="checkbox"/> in process	<input type="checkbox"/> yes: restricted	<input type="checkbox"/> government
	<input type="checkbox"/> being considered	<input checked="" type="checkbox"/> yes: unrestricted	<input type="checkbox"/> industrial
		<input type="checkbox"/> no	<input type="checkbox"/> military
			<input type="checkbox"/> museum
			<input type="checkbox"/> park
			<input checked="" type="checkbox"/> private residence
			<input type="checkbox"/> religious
			<input type="checkbox"/> scientific
			<input type="checkbox"/> transportation
			<input type="checkbox"/> other:

4. Owner of Property

name State Senator and Mrs. John William Powell

street & number Rt. 2, Box 153

city, town Liberty vicinity of state Mississippi 39645

5. Location of Legal Description

courthouse, registry of deeds, etc. Office of the Chancery Clerk
Amite County Courthouse

street & number Courthouse Square

city, town Liberty state Mississippi 39645

6. Representation in Existing Surveys

title Statewide Survey of Historic Sites has this property been determined eligible? yes no

date 1984 federal state county local

depository for survey records Mississippi Department of Archives and History

city, town Jackson state Mississippi

7. Description

Condition

excellent
 good
 fair

deteriorated
 ruins
 unexposed

Check one

unaltered
 altered

Check one

original site
 moved date NA

Describe the present and original (if known) physical appearance

Pinewood is a one-story, frame, Federal Style residence set upon a brick foundation. The gable roof is flanked by an outside-end brick chimney with stepped base at each gable end. A gallery, the eastern end of which was enclosed in the late nineteenth or early twentieth century, extends across the front of the house and is supported by rectangular wooden posts that are linked by a railing of rectangular-sectioned balusters and molded handrail. As originally constructed, the house had a seven-bay facade with an open central passage, or what is regionally called a "dog-trot." Each of the flanking three bays consisted of a center-bay doorway set between windows. The "dog-trot" was enclosed earlier in the twentieth century and the easternmost two bays of the facade have been obscured by the enclosure of the gallery end. The facade of the house is finished in matched boards with a molded chair rail and beaded baseboard, and the door and window surrounds of the westernmost three bays feature molded architrave surrounds. Access to the interior is provided through double-leaf doors set within a transom and sidelights that occupy the enclosed central passage, and a secondary entrance is provided through a single-leaf door located in the center bay of the westerly three bays of the facade. The double-leaf doors and the single-leaf door appear to have been installed in the 1920's or 30's. All windows of the house contain nine-over-nine, double-hung sash and are closed by shutter blinds.

The interior plan is a double-pile plan with central passage. Both of the large front rooms have Federal Style mantel pieces with the mantel piece of the western parlor being the most ornate with a paneled frieze, dentiled cornice, and bed moldings. The window and door openings have molded architrave surrounds.

A one-story, gabled-roof wing has been added to the southwestern corner of the house, and additions have been made to the rear by the enclosure of porches and by the construction of a one-story, frame, gabled-rood kitchen wing.

8. Significance

Period	Areas of Significance—Check and justify below			
<input type="checkbox"/> prehistoric	<input type="checkbox"/> archeology-prehistoric	<input type="checkbox"/> community planning	<input type="checkbox"/> landscape architecture	<input type="checkbox"/> religion
<input type="checkbox"/> 1400–1499	<input type="checkbox"/> archeology-historic	<input type="checkbox"/> conservation	<input type="checkbox"/> law	<input type="checkbox"/> science
<input type="checkbox"/> 1500–1599	<input type="checkbox"/> agriculture	<input type="checkbox"/> economics	<input type="checkbox"/> literature	<input type="checkbox"/> sculpture
<input type="checkbox"/> 1600–1699	<input checked="" type="checkbox"/> architecture	<input type="checkbox"/> education	<input type="checkbox"/> military	<input type="checkbox"/> social/ humanitarian
<input type="checkbox"/> 1700–1799	<input type="checkbox"/> art	<input type="checkbox"/> engineering	<input type="checkbox"/> music	<input type="checkbox"/> theater
<input checked="" type="checkbox"/> 1800–1899	<input type="checkbox"/> commerce	<input type="checkbox"/> exploration/settlement	<input type="checkbox"/> philosophy	<input type="checkbox"/> transportation
<input type="checkbox"/> 1900–	<input type="checkbox"/> communications	<input type="checkbox"/> industry	<input type="checkbox"/> politics/government	<input type="checkbox"/> other (specify)
		<input type="checkbox"/> invention		

Specific dates ca. 1832 **Builder/Architect** unknown

Statement of Significance (in one paragraph)

Constructed ca. 1832, Pinewood is a locally significant example of Federal Style architecture. Although several houses in the county have earlier construction dates, Pinewood is one of less than five buildings in the county that exhibit sophisticated characteristics of the Federal Style. The mantel piece of the western front room is especially well detailed and would not be out of place in a grand house in Natchez dating from the same period. Further increasing the significance of the house is its original "dog-trot" form, which makes Pinewood possibly the only well articulated Federal Style "dog-trot" residence in the state. The house has features that are also considered typical of Amite County throughout the nineteenth and early twentieth centuries which include the outside-end chimneys with stepped bases and the wooden gallery posts.

9. Major Bibliographical References

Miller, Mary W., preservation consultant with the Historic Natchez Foundation. Inspection of Pinewood, May 15, 1982.

10. Geographical Data

Acreege of nominated property 2.07 acres

Quadrangle name Liberty, Miss.

Quadrangle scale 1:62,500

UMT References

A

1	5
---	---

7	0	9	4	4	0
---	---	---	---	---	---

3	4	3	5	6	1	0
---	---	---	---	---	---	---

 Zone Easting Northing

B

--	--

--	--	--	--

--	--	--	--	--	--

 Zone Easting Northing

C

--	--

--	--	--	--

--	--	--	--	--	--

D

--	--

--	--	--	--

--	--	--	--	--	--

E

--	--

--	--	--	--

--	--	--	--	--	--

F

--	--

--	--	--	--

--	--	--	--	--	--

G

--	--

--	--	--	--

--	--	--	--	--	--

H

--	--

--	--	--	--

--	--	--	--	--	--

Verbal boundary description and justification The nominated property forms a four-sided figure with right angle corners and equal sides of 300 feet each with the center being the center point of the roof ridge of the house. The sides of the figure are parallel to the walls of the house.

List all states and counties for properties overlapping state or county boundaries

state NA code county code

state code county code

11. Form Prepared By

name/title Mary Warren Miller/preservation consultant

organization Historic Natchez Foundation

date April 3, 1984

street & number P. O. Box 1761

telephone (601) 442-2500

city or town Natchez

state Mississippi 39120

12. State Historic Preservation Officer Certification

The evaluated significance of this property within the state is:


national state local

As the designated State Historic Preservation Officer for the National Historic Preservation Act of 1966 (Public Law 89-665), I hereby nominate this property for inclusion in the National Register and certify that it has been evaluated according to the criteria and procedures set forth by the Heritage Conservation and Recreation Service.

State Historic Preservation Officer signature Kenneth H. P'Pool

title Deputy State Historic Preservation Officer

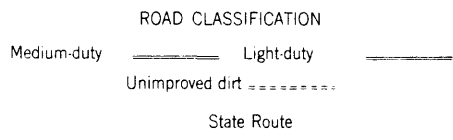
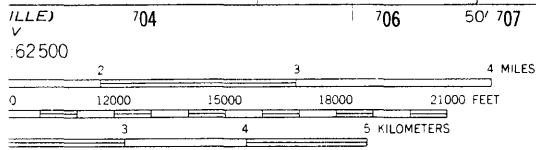
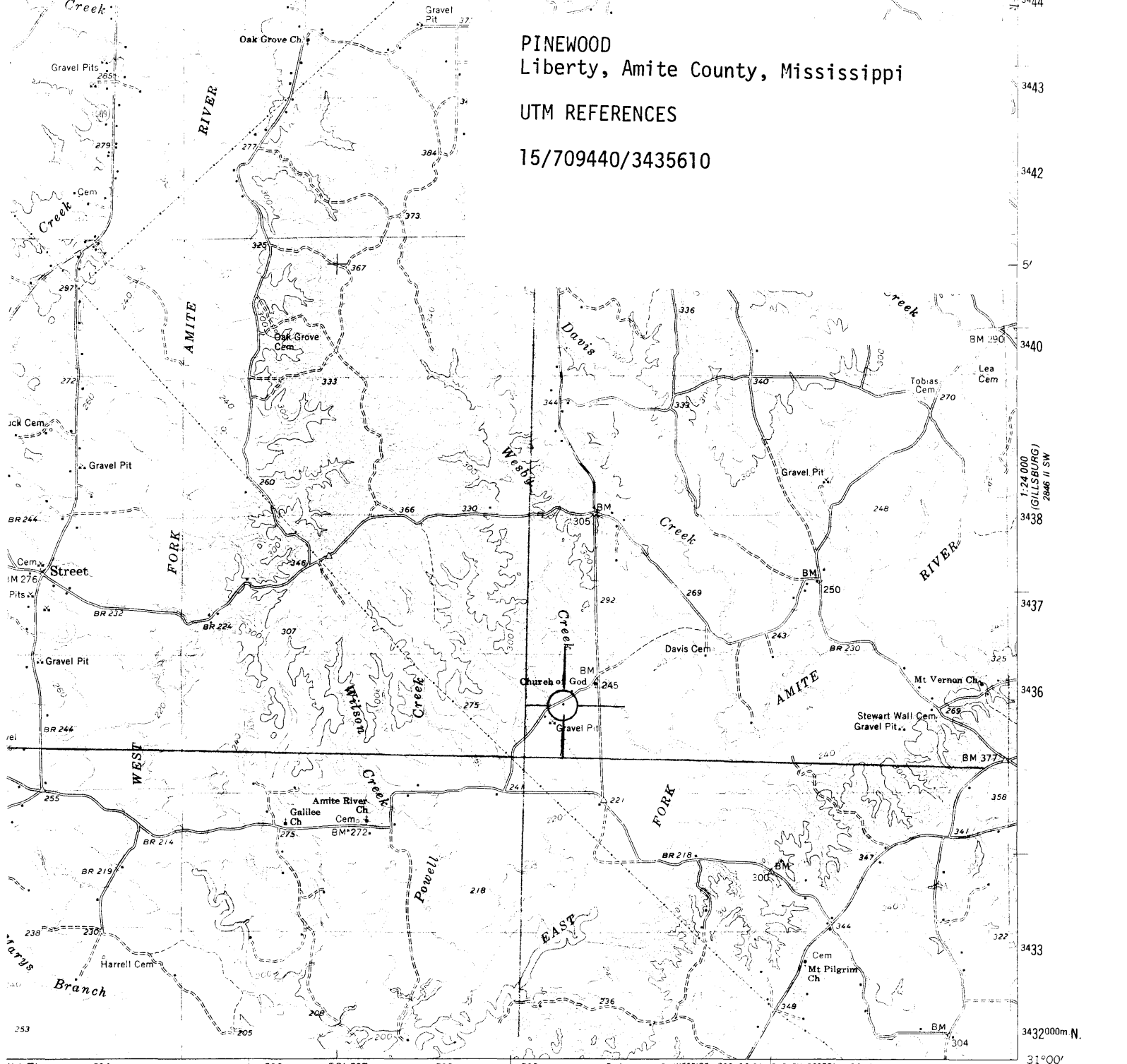
date May 25, 1984

For HCRS use only	
I hereby certify that this property is included in the National Register	
	Entered in the National Register
Keeper of the National Register	date <u>7/5/84</u>
Attest:	date
Chief of Registration	

PINEWOOD
Liberty, Amite County, Mississippi

UTM REFERENCES

15/709440/3435610



VERTICAL DATUM OF 1929
NATIONAL MAP ACCURACY STANDARDS
SURVEY, RESTON, VIRGINIA 22092
AND SYMBOLS IS AVAILABLE ON REQUEST

LIBERTY, MISS.
N3100—W9045/15

1961
AMS 2846 III—SERIES V743

3444
3443
3442
5'
3440
3438
3437
3436
3435
3434
3433
3432
31°00'
90°45'

1:24,000 (GILLSBURG) 2846 III SW

714000m.E.

(KENTWOOD) 7045 I