SHELL
FREE
SELF SERVE
FULL SERVE
316
150
60

Form No. 10-301a
(Rev. 10-74)

UNITED STATES DEPARTMENT OF THE INTERIOR
NATIONAL PARK SERVICE

NATIONAL REGISTER OF HISTORIC PLACES
PROPERTY PHOTOGRAPH FORM

FOR NPS USE ONLY
RECEIVED JUN 2 1976
DATE ENTERED JUN 30 1976

SEE INSTRUCTIONS IN *HOW TO COMPLETE NATIONAL REGISTER FORMS*
TYPE ALL ENTRIES -- ENCLOSE WITH PHOTOGRAPH

1 NAME

HISTORIC Cherokee Triangle

AND/OR COMMON Cherokee Triangle Area Residential District

2 LOCATION

CITY, TOWN Louisville ___VICINITY OF COUNTY Jefferson STATE Kentucky

3 PHOTO REFERENCE

PHOTO CREDIT George Barrows DATE OF PHOTO January 1976

NEGATIVE FILED AT Kentucky Heritage Commission, 104 Bridge Street, Frankfort, Kentucky

4 IDENTIFICATION

DESCRIBE VIEW, DIRECTION, ETC. IF DISTRICT, GIVE BUILDING NAME & STREET PHOTO NO. 1 of 80

Western tip of Cherokee Triangle looking south. (East) Broadway comes in from downtown Louisville at the right; Baxter Ave. (at this point the approximate southern boundary of the district) extends into the distance at the right; Cherokee Road bends toward the left between the Church of the Advent (in center) and the entrance to Cave Hill Cemetery at the left.

Form No. 10-301a
(Rev. 10-74)

UNITED STATES DEPARTMENT OF THE INTERIOR
NATIONAL PARK SERVICE

NATIONAL REGISTER OF HISTORIC PLACES PROPERTY PHOTOGRAPH FORM

FOR NPS USE ONLY
RECEIVED JUN 2 1976
JUN 30 1976
DATE ENTERED

SEE INSTRUCTIONS IN *HOW TO COMPLETE NATIONAL REGISTER FORMS*
TYPE ALL ENTRIES -- ENCLOSE WITH PHOTOGRAPH

1 NAME

HISTORIC Cherokee Triangle

AND/OR COMMON Cherokee Triangle Area Residential District

2 LOCATION

CITY, TOWN Louisville ___VICINITY OF COUNTY Jefferson STATE Kentucky

3 PHOTO REFERENCE

PHOTO CREDIT Robert Cronan DATE OF PHOTO June 1974

NEGATIVE FILED AT University of Louisville, Photo Archives, Louisville, Kentucky

4 IDENTIFICATION

DESCRIBE VIEW, DIRECTION, ETC. IF DISTRICT, GIVE BUILDING NAME & STREET PHOTO NO. 2 of 80

Facade of the Episcopal Church of the Advent (designed by Frederick Withers) with Parish House at right. The church and Parish House face south on Baxter Ave.; the beginning of Cherokee Road is at left.



Form No. 10-301a
(Rev. 10-74)

UNITED STATES DEPARTMENT OF THE INTERIOR
NATIONAL PARK SERVICE

NATIONAL REGISTER OF HISTORIC PLACES PROPERTY PHOTOGRAPH FORM

FOR NPS USE ONLY
RECEIVED JUN 2 1976
JUN 30 1976
DATE ENTERED

SEE INSTRUCTIONS IN *HOW TO COMPLETE NATIONAL REGISTER FORMS*
TYPE ALL ENTRIES --ENCLOSE WITH PHOTOGRAPH

1 NAME

HISTORIC
Cherokee Triangle Residential District

AND/OR COMMON
Cherokee Triangle

2 LOCATION

CITY, TOWN
Louisville

____VICINITY OF

COUNTY
Jefferson

STATE
Kentucky

3 PHOTO REFERENCE

PHOTO CREDIT Metropolitan Preservation Plan (1973), Caufield & Shook, Inc.

DATE OF PHOTO 1973

NEGATIVE FILED AT
756 South 1st Street, Louisville

4 IDENTIFICATION

DESCRIBE VIEW, DIRECTION, ETC. IF DISTRICT, GIVE BUILDING NAME & STREET

PHOTO NO. 2a of 80

Detail of west side of nave and transept of the Church of the Advent.

INT: 2983-75

OPEN

Form No. 10-301a
(Rev. 10-74)

UNITED STATES DEPARTMENT OF THE INTERIOR
NATIONAL PARK SERVICE

NATIONAL REGISTER OF HISTORIC PLACES
PROPERTY PHOTOGRAPH FORM

FOR NPS USE ONLY
RECEIVED JUN 2 1976
DATE ENTERED JUN 30 1976

SEE INSTRUCTIONS IN *HOW TO COMPLETE NATIONAL REGISTER FORMS*
TYPE ALL ENTRIES --ENCLOSE WITH PHOTOGRAPH

1 NAME

HISTORIC
Cherokee Triangle

AND/OR COMMON
Cherokee Trianle Area Residential District

2 LOCATION

CITY, TOWN Louisville ___VICINITY OF COUNTY Jefferson STATE Kentucky

3 PHOTO REFERENCE

PHOTO CREDIT George Barrows DATE OF PHOTO January 1976

NEGATIVE FILED AT Kentucky Heritage Commission, 104 Bridge Street, Frankfort, Kentucky

4 IDENTIFICATION

DESCRIBE VIEW, DIRECTION, ETC. IF DISTRICT, GIVE BUILDING NAME & STREET PHOTO NO. 3 of 80

Schulz Floral Shop, 831 Cherokee Road, with view into entrance avenue of Cave Hill Cemetery at left; the Schulz residence is at far right.

Form No. 10-301a
(Rev. 10-74)

UNITED STATES DEPARTMENT OF THE INTERIOR
NATIONAL PARK SERVICE

NATIONAL REGISTER OF HISTORIC PLACES
PROPERTY PHOTOGRAPH FORM

FOR NPS USE ONLY
RECEIVED JUN 2 1976
DATE ENTERED JUN 30 1976

SEE INSTRUCTIONS IN *HOW TO COMPLETE NATIONAL REGISTER FORMS*
TYPE ALL ENTRIES -- ENCLOSE WITH PHOTOGRAPH

1 NAME

HISTORIC: Cherokee Triangle

AND/OR COMMON: Cherokee Triangle Area Residential District

2 LOCATION

CITY, TOWN: Louisville ___VICINITY OF COUNTY: Jefferson STATE: Kentucky

3 PHOTO REFERENCE

PHOTO CREDIT: George Barrows DATE OF PHOTO: January 1976

NEGATIVE FILED AT: Kentucky Heritage Commission, 104 Bridge Street, Frankfort, Kentucky

4 IDENTIFICATION

DESCRIBE VIEW, DIRECTION, ETC. IF DISTRICT, GIVE BUILDING NAME & STREET PHOTO NO. 4 of 80

View from 900 block of Cherokee Road west toward Cave Hill Cemetery entrance. 902 and 904 Cherokee Road are at left.

Form No 10-301a
(Rev. 10-74)

UNITED STATES DEPARTMENT OF THE INTERIOR
NATIONAL PARK SERVICE

NATIONAL REGISTER OF HISTORIC PLACES
PROPERTY PHOTOGRAPH FORM

FOR NPS USE ONLY

RECEIVED JUN 2 1976

DATE ENTERED JUN 10 1976

SEE INSTRUCTIONS IN *HOW TO COMPLETE NATIONAL REGISTER FORMS*
TYPE ALL ENTRIES --ENCLOSE WITH PHOTOGRAPH

1 NAME

HISTORIC Cherokee Triangle

AND/OR COMMON Cherokee Triangle Area Residential District

2 LOCATION

CITY, TOWN Louisville ___VICINITY OF COUNTY Jefferson STATE Kentucky

3 PHOTO REFERENCE

PHOTO CREDIT George Barrows DATE OF PHOTO January 1976

NEGATIVE FILED AT Kentucky Heritage Commission, 104 Bridge Street, Frankfort, Kentucky

4 IDENTIFICATION

DESCRIBE VIEW, DIRECTION, ETC. IF DISTRICT, GIVE BUILDING NAME & STREET PHOTO NO. 5 of 80

Detail of oriel at 902 Cherokee Road.

SALE
EWNESS

Form No. 10-301a
(Rev. 10-74)

UNITED STATES DEPARTMENT OF THE INTERIOR
NATIONAL PARK SERVICE

NATIONAL REGISTER OF HISTORIC PLACES
PROPERTY PHOTOGRAPH FORM

FOR NPS USE ONLY
RECEIVED JUN 2 1976
DATE ENTERED JUN 30 1976

SEE INSTRUCTIONS IN *HOW TO COMPLETE NATIONAL REGISTER FORMS*
TYPE ALL ENTRIES --ENCLOSE WITH PHOTOGRAPH

1 NAME

HISTORIC Cherokee Triangle

AND/OR COMMON Cherokee Triangle Area Residential District

2 LOCATION

CITY, TOWN Louisville ___VICINITY OF COUNTY Jefferson STATE Kentucky

3 PHOTO REFERENCE

PHOTO CREDIT George Barrows DATE OF PHOTO January 1976

NEGATIVE FILED AT Kentucky Heritage Commission, 104 Bridge Street, Frankfort, Kentucky

4 IDENTIFICATION

DESCRIBE VIEW, DIRECTION, ETC. IF DISTRICT, GIVE BUILDING NAME & STREET PHOTO NO. 6 of 80

View east from Schulz property along north side of 900 block of Cherokee Road.

Form No. 10-301a
(Rev. 10-74)

UNITED STATES DEPARTMENT OF THE INTERIOR
NATIONAL PARK SERVICE

NATIONAL REGISTER OF HISTORIC PLACES
PROPERTY PHOTOGRAPH FORM

FOR NPS USE ONLY
RECEIVED JUN 2 1976
JUN 30 1976
DATE ENTERED

SEE INSTRUCTIONS IN *HOW TO COMPLETE NATIONAL REGISTER FORMS*
TYPE ALL ENTRIES --ENCLOSE WITH PHOTOGRAPH

1 NAME

HISTORIC: Cherokee Triangle

AND/OR COMMON: Cherokee Triangle Area Residential District

2 LOCATION

CITY, TOWN: Louisville ___VICINITY OF COUNTY: Jefferson STATE: Kentucky

3 PHOTO REFERENCE

PHOTO CREDIT: George Barrows DATE OF PHOTO: January 1976

NEGATIVE FILED AT: Kentucky Heritage Commission, 104 Bridge Street, Frankfort Kentucky

4 IDENTIFICATION

DESCRIBE VIEW, DIRECTION, ETC. IF DISTRICT, GIVE BUILDING NAME & STREET PHOTO NO. 7 of 80

North side of 900 block of Cherokee Road looking west from Eastern Star Home Lane. Limestone facade of 919 Cherokee Road at right was probably a later addition. Note details of limestone wall.

EASTERN STAR HOME

Form No. 10-301a
(Rev. 10-74)

UNITED STATES DEPARTMENT OF THE INTERIOR
NATIONAL PARK SERVICE

NATIONAL REGISTER OF HISTORIC PLACES
PROPERTY PHOTOGRAPH FORM

FOR NPS USE ONLY
RECEIVED JUN 2 1976
JUN 30 1976
DATE ENTERED

SEE INSTRUCTIONS IN *HOW TO COMPLETE NATIONAL REGISTER FORMS*
TYPE ALL ENTRIES --ENCLOSE WITH PHOTOGRAPH

1 NAME

HISTORIC Cherokee Triangle

AND/OR COMMON Cherokee Triangle Area Residential District

2 LOCATION

CITY, TOWN Louisville ___VICINITY OF COUNTY Jefferson STATE Kentucky

3 PHOTO REFERENCE

PHOTO CREDIT George Barrows DATE OF PHOTO January 1976

NEGATIVE FILED AT Kentucky Heritage Commission, 104 Bridge Street, Frankfort, Kentucky

4 IDENTIFICATION

DESCRIBE VIEW, DIRECTION, ETC. IF DISTRICT, GIVE BUILDING NAME & STREET PHOTO NO. 8 of 80

Eastern Star Home (#928 at the intersection of Eastern Star Drive and Watkins Avenue), probably the oldest building in the district. The wall of Cave Hill Cemetery (northern boundary of the district) is behind shrubbery at the right.

INT: 2983-75

CHEROKEE
200

Form No. 10-301a
(Rev. 10-74)

UNITED STATES DEPARTMENT OF THE INTERIOR
NATIONAL PARK SERVICE

NATIONAL REGISTER OF HISTORIC PLACES
PROPERTY PHOTOGRAPH FORM

FOR NPS USE ONLY
RECEIVED JUN 2 1976
DATE ENTERED JUN 30 1976

SEE INSTRUCTIONS IN *HOW TO COMPLETE NATIONAL REGISTER FORMS*
TYPE ALL ENTRIES -- ENCLOSE WITH PHOTOGRAPH

1 NAME

HISTORIC Cherokee Triangle

AND/OR COMMON Cherokee Triangle Area Residential District

2 LOCATION

CITY, TOWN Louisville ___VICINITY OF COUNTY Jefferson STATE Kentucky

3 PHOTO REFERENCE

PHOTO CREDIT George Barrows DATE OF PHOTO January 1976

NEGATIVE FILED AT Kentucky Heritage Commission, 104 Bridge Street, Frankfort, Kentucky

4 IDENTIFICATION

DESCRIBE VIEW, DIRECTION, ETC. IF DISTRICT, GIVE BUILDING NAME & STREET PHOTO NO. 9 of 80

Looking south from Eastern Star Home Lane to 916-26 Cherokee Road. (916 at right originally had similar trim over second-story center window.)

Form No. 10-301a
(Rev. 10-74)

UNITED STATES DEPARTMENT OF THE INTERIOR
NATIONAL PARK SERVICE

NATIONAL REGISTER OF HISTORIC PLACES
PROPERTY PHOTOGRAPH FORM

FOR NPS USE ONLY
RECEIVED JUN 2 1976
DATE ENTERED JUN 30 1976

SEE INSTRUCTIONS IN *HOW TO COMPLETE NATIONAL REGISTER FORMS*
TYPE ALL ENTRIES -- ENCLOSE WITH PHOTOGRAPH

1 NAME

HISTORIC Cherokee Triangle

AND/OR COMMON Cherokee Triangle Area Residential District

2 LOCATION

CITY, TOWN Louisville ___VICINITY OF COUNTY Jefferson STATE Kentucky

3 PHOTO REFERENCE

PHOTO CREDIT Robert Cronan DATE OF PHOTO June 1974

NEGATIVE FILED AT University of Louisville, Photographic Archives, Louisville, Kentucky

4 IDENTIFICATION

DESCRIBE VIEW, DIRECTION, ETC. IF DISTRICT, GIVE BUILDING NAME & STREET PHOTO NO. 10 of 80

928, 932, 936, and 940 Cherokee Road looking southwest. The porch at far right is not original.

Form No. 10-301a
(Rev. 10-74)

UNITED STATES DEPARTMENT OF THE INTERIOR
NATIONAL PARK SERVICE

NATIONAL REGISTER OF HISTORIC PLACES
PROPERTY PHOTOGRAPH FORM

FOR NPS USE ONLY
RECEIVED JUN 2 1976
DATE ENTERED JUN 30 1976

SEE INSTRUCTIONS IN *HOW TO COMPLETE NATIONAL REGISTER FORMS*
TYPE ALL ENTRIES --ENCLOSE WITH PHOTOGRAPH

1 NAME

HISTORIC Cherokee Triangle

AND/OR COMMON Cherokee Triangle Area Residential District

2 LOCATION

CITY, TOWN Louisville ___VICINITY OF COUNTY Jefferson STATE Kentucky

3 PHOTO REFERENCE

PHOTO CREDIT George Barrows DATE OF PHOTO January 1976

NEGATIVE FILED AT Kentucky Heritage Commission, 104 Bridge Street, Frankfort, Kentucky

4 IDENTIFICATION

DESCRIBE VIEW, DIRECTION, ETC. IF DISTRICT, GIVE BUILDING NAME & STREET PHOTO NO. 11 of 80

Facade of 933 Cherokee Road from southwest; fine example of Georgian Revival style, constructed of brick with terracotta and wood trim, now all painted white.

Form No. 10-301a
(Rev. 10-74)

UNITED STATES DEPARTMENT OF THE INTERIOR
NATIONAL PARK SERVICE

NATIONAL REGISTER OF HISTORIC PLACES
PROPERTY PHOTOGRAPH FORM

FOR NPS USE ONLY
RECEIVED JUN 2 1976
DATE ENTERED JUN 30 1976

SEE INSTRUCTIONS IN *HOW TO COMPLETE NATIONAL REGISTER FORMS*
TYPE ALL ENTRIES -- ENCLOSE WITH PHOTOGRAPH

1 NAME

HISTORIC
Cherokee Triangle Area Residential District

AND/OR COMMON
Cherokee Triangle

2 LOCATION

CITY, TOWN
Louisville

____VICINITY OF

COUNTY
Jefferson

STATE
Kentucky

3 PHOTO REFERENCE

PHOTO CREDIT George Barrows

DATE OF PHOTO 1976

NEGATIVE FILED AT

4 IDENTIFICATION

DESCRIBE VIEW, DIRECTION, ETC. IF DISTRICT, GIVE BUILDING NAME & STREET

PHOTO NO. 12 of 80

Charles E. Wood House, 943 Cherokee Road, and Fleming House, 949 Cherokee Road, looking northeast.

INT: 2983-75

1943

Form No. 10-301a
(Rev. 10-74)

UNITED STATES DEPARTMENT OF THE INTERIOR
NATIONAL PARK SERVICE

NATIONAL REGISTER OF HISTORIC PLACES
PROPERTY PHOTOGRAPH FORM

FOR NPS USE ONLY
RECEIVED JUN 2 1976
DATE ENTERED JUN 30 1976

SEE INSTRUCTIONS IN *HOW TO COMPLETE NATIONAL REGISTER FORMS*
TYPE ALL ENTRIES --ENCLOSE WITH PHOTOGRAPH

1 NAME

HISTORIC Cherokee Triangle

AND/OR COMMON Cherokee Triangle Area Residential District

2 LOCATION

CITY, TOWN Louisville ___VICINITY OF COUNTY Jefferson STATE Kentucky

3 PHOTO REFERENCE

PHOTO CREDIT George Barrows DATE OF PHOTO January 1976

NEGATIVE FILED AT Kentucky Heritage Commission, 104 Bridge Street, Frankfort, Kentucky

4 IDENTIFICATION

DESCRIBE VIEW, DIRECTION, ETC. IF DISTRICT, GIVE BUILDING NAME & STREET PHOTO NO. 13 of 80

Charles E. Wood House, 943 Cherokee Road from the south. Designed by Mason Maury and built 1884, this was called "the first Colonial Revival house in Louisville."
The shingled porch at left is not original; porch at right may also have been added.

INT: 2983-75

Form No. 10-301a
(Rev. 10-74)

UNITED STATES DEPARTMENT OF THE INTERIOR
NATIONAL PARK SERVICE

NATIONAL REGISTER OF HISTORIC PLACES
PROPERTY PHOTOGRAPH FORM

FOR NPS USE ONLY
RECEIVED JUN 2 1976
DATE ENTERED JUN 30 1976

SEE INSTRUCTIONS IN *HOW TO COMPLETE NATIONAL REGISTER FORMS*
TYPE ALL ENTRIES --ENCLOSE WITH PHOTOGRAPH

1 NAME

HISTORIC
Cherokee Triangle

AND/OR COMMON
Cherokee Triangle Area Residential District

2 LOCATION

CITY, TOWN Louisville ___VICINITY OF COUNTY Jefferson STATE Kentucky

3 PHOTO REFERENCE

PHOTO CREDIT George Barrows DATE OF PHOTO January 1976

NEGATIVE FILED AT Kentucky Heritage Commission, 104 Bridge Street, Frankfort, Kentucky

4 IDENTIFICATION

DESCRIBE VIEW, DIRECTION, ETC. IF DISTRICT, GIVE BUILDING NAME & STREET PHOTO NO. 14 of 80

953 Cherokee Road from the south. This house, one story set on a high basement, evokes Kentucky Federal models.


PARKS REST

Form No 10-301a
Rev. 10-74i

UNITED STATES DEPARTMENT OF THE INTERIOR
NATIONAL PARK SERVICE

NATIONAL REGISTER OF HISTORIC PLACES
PROPERTY PHOTOGRAPH FORM

FOR NPS USE ONLY
RECEIVED JUN 2 1976
DATE ENTERED JUN 30 1976

SEE INSTRUCTIONS IN *HOW TO COMPLETE NATIONAL REGISTER FORMS*
TYPE ALL ENTRIES -- ENCLOSE WITH PHOTOGRAPH

1 NAME

HISTORIC Cherokee Triangle

AND/OR COMMON Cherokee Triangle Area Residential District

2 LOCATION

CITY, TOWN Louisville ___VICINITY OF COUNTY Jefferson STATE Kentucky

3 PHOTO REFERENCE

PHOTO CREDIT George Barrows DATE OF PHOTO January 1976

NEGATIVE FILED AT Kentucky Heritage Commission, 104 Bridge Street, Frankfort , Kentucky

4 IDENTIFICATION

DESCRIBE VIEW, DIRECTION, ETC. IF DISTRICT, GIVE BUILDING NAME & STREET PHOTO NO. 15 of 80

Parr's Rest Home, 969 Cherokee Road, looking north.

Form No. 10-301a
(Rev. 10-74)

UNITED STATES DEPARTMENT OF THE INTERIOR
NATIONAL PARK SERVICE

NATIONAL REGISTER OF HISTORIC PLACES PROPERTY PHOTOGRAPH FORM

FOR NPS USE ONLY
RECEIVED JUN 2 1976
DATE ENTERED JUN 30 1976

SEE INSTRUCTIONS IN *HOW TO COMPLETE NATIONAL REGISTER FORMS*
TYPE ALL ENTRIES -- ENCLOSE WITH PHOTOGRAPH

1 NAME

HISTORIC: Cherokee Triangle

AND/OR COMMON: Cherokee Triangle Area Residential District

2 LOCATION

CITY, TOWN: Louisville ___VICINITY OF COUNTY: Jefferson STATE: Kentucky

3 PHOTO REFERENCE

PHOTO CREDIT: George Barrows DATE OF PHOTO: January 1976

NEGATIVE FILED AT: Kentucky Heritage Commission, 104 Bridge Street, Frankfort, Kentucky

4 IDENTIFICATION

DESCRIBE VIEW, DIRECTION, ETC. IF DISTRICT, GIVE BUILDING NAME & STREET PHOTO NO. 16 of 80

Hugh Nevin House, 952 Cherokee Road, and adjacent apartment complex, looking southeast. Nevin, a prominent Louisville architect in the second quarter of the 20th century, modified an earlier Italianate house to evoke a Georgian-Federal mood, later imitated in the 1960s apartments.

Form No 10-301a
Rev. 10-74)

UNITED STATES DEPARTMENT OF THE INTERIOR
NATIONAL PARK SERVICE

NATIONAL REGISTER OF HISTORIC PLACES
PROPERTY PHOTOGRAPH FORM

FOR NPS USE ONLY
RECEIVED JUN 2 1976
DATE ENTERED JUN 30 1976

SEE INSTRUCTIONS IN *HOW TO COMPLETE NATIONAL REGISTER FORMS*
TYPE ALL ENTRIES --ENCLOSE WITH PHOTOGRAPH

1 NAME

HISTORIC Cherokee Triangle

AND/OR COMMON Cherokee Triangle Area Residential District

2 LOCATION

CITY, TOWN Louisville ___VICINITY OF COUNTY Jefferson STATE Kentucky

3 PHOTO REFERENCE

PHOTO CREDIT George Barrows DATE OF PHOTO January 1976

NEGATIVE FILED AT Kentucky Heritage Commission, 104 Bridge Street, Frankfort, Kentucky

4 IDENTIFICATION

DESCRIBE VIEW, DIRECTION, ETC. IF DISTRICT, GIVE BUILDING NAME & STREET PHOTO NO. 17 of 80

Looking east from 900 block of Cherokee Road toward Highland Avenue and 1000 block. The Moorman Home is at right; Highland Carnegie Library at intersection.

35

Form No. 10-301a
(Rev. 10-74)

UNITED STATES DEPARTMENT OF THE INTERIOR
NATIONAL PARK SERVICE

NATIONAL REGISTER OF HISTORIC PLACES
PROPERTY PHOTOGRAPH FORM

FOR NPS USE ONLY
RECEIVED JUN 2 1976
DATE ENTERED JUN 30 1976

SEE INSTRUCTIONS IN *HOW TO COMPLETE NATIONAL REGISTER FORMS*
TYPE ALL ENTRIES --ENCLOSE WITH PHOTOGRAPH

1 NAME

HISTORIC
Cherokee Triangle

AND/OR COMMON
Cherokee Triangle Area Residential District

2 LOCATION

CITY, TOWN
Louisville

___VICINITY OF

COUNTY
Jefferson

STATE
Kentucky

3 PHOTO REFERENCE

PHOTO CREDIT George Barrows

DATE OF PHOTO January 1976

NEGATIVE FILED AT Kentucky Heritage Commission, 104 Bridge Street, Frankfort, Kentucky

4 IDENTIFICATION

DESCRIBE VIEW, DIRECTION, ETC. IF DISTRICT, GIVE BUILDING NAME & STREET

PHOTO NO. 18 of 80

Looking west from intersection of Cherokee Road and Highland Avenue toward Cave Hill Cemetery in distance. Charles P. Moorman Home, 966 Cherokee Road, at left.

Form No. 10-301a
(Rev. 10-74)

UNITED STATES DEPARTMENT OF THE INTERIOR
NATIONAL PARK SERVICE

NATIONAL REGISTER OF HISTORIC PLACES
PROPERTY PHOTOGRAPH FORM

FOR NPS USE ONLY
RECEIVED JUN 2 1976
DATE ENTERED JUN 30 1976

SEE INSTRUCTIONS IN *HOW TO COMPLETE NATIONAL REGISTER FORMS*
TYPE ALL ENTRIES --ENCLOSE WITH PHOTOGRAPH

1 NAME

HISTORIC
Cherokee Triangle

AND/OR COMMON
Cherokee Triangle Area Residential District

2 LOCATION

CITY, TOWN
Louisville

____VICINITY OF

COUNTY
Jefferson

STATE
Kentucky

3 PHOTO REFERENCE

PHOTO CREDIT
George Barrows

DATE OF PHOTO
January 1976

NEGATIVE FILED AT
Kentucky Heritage Commission, 104 Bridge Street, Frankfort, Kentucky

4 IDENTIFICATION

DESCRIBE VIEW, DIRECTION, ETC. IF DISTRICT, GIVE BUILDING NAME & STREET

PHOTO NO. 19 of 80

Highlands Branch, Louisville Free Public Library, Southeast corner of Cherokee Road and Highland Avenue.

Highland
Presbyterian Church
SUNDAY SERVICES

Form No. 10-301a
(Rev. 10-74)

UNITED STATES DEPARTMENT OF THE INTERIOR
NATIONAL PARK SERVICE

NATIONAL REGISTER OF HISTORIC PLACES
PROPERTY PHOTOGRAPH FORM

FOR NPS USE ONLY
RECEIVED JUN 2 1976
DATE ENTERED JUN 30 1976

SEE INSTRUCTIONS IN *HOW TO COMPLETE NATIONAL REGISTER FORMS*
TYPE ALL ENTRIES --ENCLOSE WITH PHOTOGRAPH

1 NAME

HISTORIC Cherokee Triangle

AND/OR COMMON Cherokee Triangle Area Residential District

2 LOCATION

CITY, TOWN Louisville ___VICINITY OF COUNTY Jefferson STATE Kentucky

3 PHOTO REFERENCE

PHOTO CREDIT George Barrows DATE OF PHOTO January 1976

NEGATIVE FILED AT Kentucky Heritage Commission, 104 Bridge Street, Frankfort, Kentucky

4 IDENTIFICATION

DESCRIBE VIEW, DIRECTION, ETC. IF DISTRICT, GIVE BUILDING NAME & STREET PHOTO NO. 20 of 80

1000 block of Cherokee Road looking northeast from Highland Avenue. Highland Presbyterian Church at left, designed by C.S. Mergell with later additions by John Bacon Hutchings and others.

Form No. 10-301a
(Rev. 10-74)

UNITED STATES DEPARTMENT OF THE INTERIOR
NATIONAL PARK SERVICE

NATIONAL REGISTER OF HISTORIC PLACES
PROPERTY PHOTOGRAPH FORM

FOR NPS USE ONLY
RECEIVED JUN 2 1976
JUN 30 1976
DATE ENTERED

SEE INSTRUCTIONS IN *HOW TO COMPLETE NATIONAL REGISTER FORMS*
TYPE ALL ENTRIES --ENCLOSE WITH PHOTOGRAPH

1 NAME

HISTORIC Cherokee Triangle

AND/OR COMMON Cherokee Triangle Area Residential District

2 LOCATION

CITY, TOWN Louisville ___VICINITY OF COUNTY Jefferson STATE Kentucky

3 PHOTO REFERENCE

PHOTO CREDIT George Barrows DATE OF PHOTO January 1976

NEGATIVE FILED AT Kentucky Heritage Commission, 104 Bridge Street, Frankfort, Kentucky

4 IDENTIFICATION

DESCRIBE VIEW, DIRECTION, ETC. IF DISTRICT, GIVE BUILDING NAME & STREET PHOTO NO. 21 of 80

1015-23 Cherokee Road looking north.

Form No. 10-301a
(Rev. 10-74)

UNITED STATES DEPARTMENT OF THE INTERIOR
NATIONAL PARK SERVICE

NATIONAL REGISTER OF HISTORIC PLACES
PROPERTY PHOTOGRAPH FORM

FOR NPS USE ONLY
RECEIVED JUN 2 1976
DATE ENTERED JUN 30 1976

SEE INSTRUCTIONS IN *HOW TO COMPLETE NATIONAL REGISTER FORMS*
TYPE ALL ENTRIES --ENCLOSE WITH PHOTOGRAPH

1 NAME

HISTORIC Cherokee Triangle

AND/OR COMMON Cherokee Triangle Area Residential District

2 LOCATION

CITY, TOWN Louisville ___VICINITY OF COUNTY Jefferson STATE Kentucky

3 PHOTO REFERENCE

PHOTO CREDIT George Barrows DATE OF PHOTO January 1976

NEGATIVE FILED AT Kentucky Heritage Commission, 104 Bridge Street, Frankfort, Kentucky

4 IDENTIFICATION

DESCRIBE VIEW, DIRECTION, ETC. IF DISTRICT, GIVE BUILDING NAME & STREET PHOTO NO. 22 of 80

1035 Cherokee Road. Photo taken from the south of the second Smyser House.

Form No. 10-301a
(Rev. 10-74)

UNITED STATES DEPARTMENT OF THE INTERIOR
NATIONAL PARK SERVICE

NATIONAL REGISTER OF HISTORIC PLACES
PROPERTY PHOTOGRAPH FORM

FOR NPS USE ONLY
RECEIVED JUN 2 1976
JUN 30 1976
DATE ENTERED

SEE INSTRUCTIONS IN *HOW TO COMPLETE NATIONAL REGISTER FORMS*
TYPE ALL ENTRIES --ENCLOSE WITH PHOTOGRAPH

1 NAME

HISTORIC
Cherokee Triangle

AND/OR COMMON
Cherokee Triangle Area Residential District

2 LOCATION

CITY, TOWN Louisville ___VICINITY OF COUNTY Jefferson STATE Kentucky

3 PHOTO REFERENCE

PHOTO CREDIT George Barrows DATE OF PHOTO January 1976

NEGATIVE FILED AT Kentucky Heritage Commission, 104 Bridge Street, Frankfort, Kentucky

4 IDENTIFICATION

DESCRIBE VIEW, DIRECTION, ETC. IF DISTRICT, GIVE BUILDING NAME & STREET PHOTO NO. 23 of 80

Coachhouse or garage behind 1035 Cherokee Road taken from the south.

DKS-268
JEFFERSON
DYB-143

Form No. 10-301a
(Rev. 10-74)

UNITED STATES DEPARTMENT OF THE INTERIOR
NATIONAL PARK SERVICE

NATIONAL REGISTER OF HISTORIC PLACES
PROPERTY PHOTOGRAPH FORM

FOR NPS USE ONLY
RECEIVED JUN 2 1976
DATE ENTERED JUN 30 1976

SEE INSTRUCTIONS IN *HOW TO COMPLETE NATIONAL REGISTER FORMS*
TYPE ALL ENTRIES --ENCLOSE WITH PHOTOGRAPH

1 NAME

HISTORIC Cherokee Triangle

AND/OR COMMON Cherokee Triangle Area Residential District

2 LOCATION

CITY, TOWN Louisville ___VICINITY OF COUNTY Jefferson STATE Kentucky

3 PHOTO REFERENCE

PHOTO CREDIT George Barrows DATE OF PHOTO January 1976

NEGATIVE FILED AT Kentucky Heritage Commission, 104 Bridge Street, Frankfort, Kentucky

4 IDENTIFICATION

DESCRIBE VIEW, DIRECTION, ETC. IF DISTRICT, GIVE BUILDING NAME & STREET PHOTO NO. 24 of 80

1000 block of Cherokee Road looking southwest. At left an early 20th-century apartment house; far left a somewhat intrusive recent apartment complex. Interestingly, the three houses and older apartment building beyond are all enlarged early residences.

Form No. 10-301a
(Rev. 10-74)

UNITED STATES DEPARTMENT OF THE INTERIOR
NATIONAL PARK SERVICE

NATIONAL REGISTER OF HISTORIC PLACES
PROPERTY PHOTOGRAPH FORM

FOR NPS USE ONLY
RECEIVED JUN 2 1976
DATE ENTERED JUN 30 1976

SEE INSTRUCTIONS IN *HOW TO COMPLETE NATIONAL REGISTER FORMS*
TYPE ALL ENTRIES --ENCLOSE WITH PHOTOGRAPH

1 NAME

HISTORIC Cherokee Triangle

AND/OR COMMON Cherokee Triangle Area Residential District

2 LOCATION

CITY, TOWN Louisville ___VICINITY OF COUNTY Jefferson STATE Kentucky

3 PHOTO REFERENCE

PHOTO CREDIT Robert Cronan DATE OF PHOTO June 1974

NEGATIVE FILED AT University of Louisville, Photographic Archives, Louisville, Kentucky

4 IDENTIFICATION

DESCRIBE VIEW, DIRECTION, ETC. IF DISTRICT, GIVE BUILDING NAME & STREET PHOTO NO. 25 of 80

The Muldoon House, 1016 Cherokee Road, looking south.


1016

Form No. 10-301a
(Rev. 10-74)

UNITED STATES DEPARTMENT OF THE INTERIOR
NATIONAL PARK SERVICE

NATIONAL REGISTER OF HISTORIC PLACES
PROPERTY PHOTOGRAPH FORM

FOR NPS USE ONLY
RECEIVED JUN 2 1976
DATE ENTERED JUN 30 1976

SEE INSTRUCTIONS IN *HOW TO COMPLETE NATIONAL REGISTER FORMS*
TYPE ALL ENTRIES --ENCLOSE WITH PHOTOGRAPH

1 NAME

HISTORIC Cherokee Triangle

AND/OR COMMON Cherokee Triangle Area Residential District

2 LOCATION

CITY, TOWN Louisville ___VICINITY OF COUNTY Jefferson STATE Kentucky

3 PHOTO REFERENCE

PHOTO CREDIT Robert Cronan DATE OF PHOTO June 1974

NEGATIVE FILED AT University of Louisville, Photographic Archives, Louisville, Kentucky

4 IDENTIFICATION

DESCRIBE VIEW, DIRECTION, ETC. IF DISTRICT, GIVE BUILDING NAME & STREET PHOTO NO. 26 of 80

Detail of castiron entrance porch and bevelled glass door panels, Muldoon House, 1016 Cherokee Rd.

Form No. 10-301a
(Rev. 10-74)

UNITED STATES DEPARTMENT OF THE INTERIOR
NATIONAL PARK SERVICE

NATIONAL REGISTER OF HISTORIC PLACES PROPERTY PHOTOGRAPH FORM

FOR NPS USE ONLY
RECEIVED JUN 2 1976
DATE ENTERED JUN 30 1976

SEE INSTRUCTIONS IN *HOW TO COMPLETE NATIONAL REGISTER FORMS*
TYPE ALL ENTRIES --ENCLOSE WITH PHOTOGRAPH

1 NAME

HISTORIC Cherokee Triangle

AND/OR COMMON Cherokee Triangle Area Residential District

2 LOCATION

CITY, TOWN Louisville ___VICINITY OF COUNTY Jefferson STATE Kentucky

3 PHOTO REFERENCE

PHOTO CREDIT Robert Cronan DATE OF PHOTO June 1974

NEGATIVE FILED AT University of Louisville, Photographic Archives, Louisville, Kentucky

4 IDENTIFICATION

DESCRIBE VIEW, DIRECTION, ETC. IF DISTRICT, GIVE BUILDING NAME & STREET PHOTO NO. 27 of 80

Jacob Smyser House, 1022 Cherokee Road. Most of portions shown (towers, porch) are 1890s additions designed by Clarke and Loomis to an earlier house.

Form No. 10-301a
(Rev. 10-74)

UNITED STATES DEPARTMENT OF THE INTERIOR
NATIONAL PARK SERVICE

NATIONAL REGISTER OF HISTORIC PLACES
PROPERTY PHOTOGRAPH FORM

FOR NPS USE ONLY
RECEIVED JUN 2 1976
JUN 30 1976
DATE ENTERED

SEE INSTRUCTIONS IN *HOW TO COMPLETE NATIONAL REGISTER FORMS*
TYPE ALL ENTRIES --ENCLOSE WITH PHOTOGRAPH

1 NAME

HISTORIC Cherokee Triangle

AND/OR COMMON Cherokee Triangle Area Residential District

2 LOCATION

CITY, TOWN Louisville ___VICINITY OF COUNTY Jefferson STATE Kentucky

3 PHOTO REFERENCE

PHOTO CREDIT George Barrows DATE OF PHOTO January 1976

NEGATIVE FILED AT Kentucky Heritage Commmission, 104 Bridge Street, Frankfort, Kentucky

4 IDENTIFICATION

DESCRIBE VIEW, DIRECTION, ETC. IF DISTRICT, GIVE BUILDING NAME & STREET PHOTO NO. 28 of 80

Coachhouse and stables behind the Smyser House, behind 1022 Cherokee Road, looking southwest.


ANY
TIME

Form No. 10-301a
(Rev. 10-74)

UNITED STATES DEPARTMENT OF THE INTERIOR
NATIONAL PARK SERVICE

NATIONAL REGISTER OF HISTORIC PLACES
PROPERTY PHOTOGRAPH FORM

FOR NPS USE ONLY
RECEIVED JUN 2 1976
DATE ENTERED JUN 30 1976

SEE INSTRUCTIONS IN *HOW TO COMPLETE NATIONAL REGISTER FORMS*
TYPE ALL ENTRIES --ENCLOSE WITH PHOTOGRAPH

1 NAME

HISTORIC Cherokee Triangle

AND/OR COMMON Cherokee Triangle Area Residential District

2 LOCATION

CITY, TOWN Louisville ___VICINITY OF COUNTY Jefferson STATE Kentucky

3 PHOTO REFERENCE

PHOTO CREDIT Robert Cronan DATE OF PHOTO June 1974

NEGATIVE FILED AT University of Louisville, Photographic Archives, Louisville, Kentucky

4 IDENTIFICATION

DESCRIBE VIEW, DIRECTION, ETC. IF DISTRICT, GIVE BUILDING NAME & STREET PHOTO NO. 29 of 80

1067 Cherokee Road, looking north. This house is said to have been an early Italianate house altered in the early 20th-century into a more "archeological" Tuscan villa with limestone sheathing and red tile roofs.

Form No. 10-301a
(Rev. 10-74)

UNITED STATES DEPARTMENT OF THE INTERIOR
NATIONAL PARK SERVICE

NATIONAL REGISTER OF HISTORIC PLACES
PROPERTY PHOTOGRAPH FORM

FOR NPS USE ONLY
RECEIVED JUN 2 1976
DATE ENTERED JUN 30 1976

SEE INSTRUCTIONS IN *HOW TO COMPLETE NATIONAL REGISTER FORMS*
TYPE ALL ENTRIES -- ENCLOSE WITH PHOTOGRAPH

1 NAME

HISTORIC
Cherokee Triangle

AND/OR COMMON
Cherokee Triangle Area Residential District

2 LOCATION

CITY, TOWN Louisville ___VICINITY OF COUNTY Jefferson STATE Kentucky

3 PHOTO REFERENCE

PHOTO CREDIT Robert Cronan DATE OF PHOTO June 1974

NEGATIVE FILED AT University of Louisville, Photographic Archives, Louisville, Kentucky

4 IDENTIFICATION

DESCRIBE VIEW, DIRECTION, ETC. IF DISTRICT, GIVE BUILDING NAME & STREET PHOTO NO. 30 of 80

1073 Cherokee Road looking north. This is one of the most pretentious porticoes in the district.

Form No. 10-301a
(Rev. 10-74)

UNITED STATES DEPARTMENT OF THE INTERIOR
NATIONAL PARK SERVICE

NATIONAL REGISTER OF HISTORIC PLACES
PROPERTY PHOTOGRAPH FORM

FOR NPS USE ONLY
RECEIVED JUN 2 1976
DATE ENTERED JUN 30 1976

SEE INSTRUCTIONS IN *HOW TO COMPLETE NATIONAL REGISTER FORMS*
TYPE ALL ENTRIES -- ENCLOSE WITH PHOTOGRAPH

1 NAME

HISTORIC
Cherokee Triangle Area Residential District

AND/OR COMMON
Cherokee Triangle

2 LOCATION

CITY, TOWN
Louisville

___VICINITY OF

COUNTY
Jefferson

STATE
Kentucky

3 PHOTO REFERENCE

PHOTO CREDIT Robert Cronan

DATE OF PHOTO June 1974

NEGATIVE FILED AT Photographic Archives, University of Louisville

4 IDENTIFICATION

DESCRIBE VIEW, DIRECTION, ETC. IF DISTRICT, GIVE BUILDING NAME & STREET

PHOTO NO. 31 of 80

The Hilliard House, 1074 Cherokee Road, southwest corner of Cherokee Road and Grinstead Drive. Said to have been the second house built in the Henning-Speed Subdivision, for Maria Henning Hobbs Hilliard.

INT: 2983-75

Form No. 10-301a
(Rev. 10-74)

UNITED STATES DEPARTMENT OF THE INTERIOR
NATIONAL PARK SERVICE

NATIONAL REGISTER OF HISTORIC PLACES
PROPERTY PHOTOGRAPH FORM

FOR NPS USE ONLY
RECEIVED JUN 2 1976
DATE ENTERED JUN 30 1976

SEE INSTRUCTIONS IN *HOW TO COMPLETE NATIONAL REGISTER FORMS*
TYPE ALL ENTRIES --ENCLOSE WITH PHOTOGRAPH

1 NAME

HISTORIC
Cherokee Triangle Area Residential District

AND/OR COMMON
Cherokee Triangle

2 LOCATION

CITY, TOWN
Louisville

____VICINITY OF

COUNTY
Jefferson

STATE
Kentucky

3 PHOTO REFERENCE

PHOTO CREDIT John J. Cullinane

DATE OF PHOTO April 16, 1973

NEGATIVE FILED AT Preservation Alliance, Garden Court, Louisville

4 IDENTIFICATION

DESCRIBE VIEW, DIRECTION, ETC. IF DISTRICT, GIVE BUILDING NAME & STREET

PHOTO NO. 31a

Hilliard House, 1074 Cherokee Road, from the east (porches are not original).

INT: 2983-75

Form No. 10-301a
(Rev. 10-74)

UNITED STATES DEPARTMENT OF THE INTERIOR
NATIONAL PARK SERVICE

NATIONAL REGISTER OF HISTORIC PLACES
PROPERTY PHOTOGRAPH FORM

FOR NPS USE ONLY
RECEIVED JUN 2 1976
DATE ENTERED JUN 30 1976

SEE INSTRUCTIONS IN *HOW TO COMPLETE NATIONAL REGISTER FORMS*
TYPE ALL ENTRIES --ENCLOSE WITH PHOTOGRAPH

1 NAME

HISTORIC
Cherokee Triangle Area Residential District

AND/OR COMMON
Cherokee Triangle

2 LOCATION

CITY, TOWN
Louisville

____VICINITY OF

COUNTY
Jefferson

STATE
Kentucky

3 PHOTO REFERENCE

PHOTO CREDIT George Barrows

DATE OF PHOTO 1976

NEGATIVE FILED AT

4 IDENTIFICATION

DESCRIBE VIEW, DIRECTION, ETC. IF DISTRICT, GIVE BUILDING NAME & STREET

PHOTO NO. 32 of 80

Coachhouse on alley behind the Hilliard House; southeast corner of house at rear.

GRINSTEAD DRIVE 2000
CHEROKEE ROAD 1000

Form No. 10-301a
(Rev. 10-74)

UNITED STATES DEPARTMENT OF THE INTERIOR
NATIONAL PARK SERVICE

NATIONAL REGISTER OF HISTORIC PLACES
PROPERTY PHOTOGRAPH FORM

FOR NPS USE ONLY
RECEIVED JUN 2 1976
DATE ENTERED JUN 30 1976

SEE INSTRUCTIONS IN *HOW TO COMPLETE NATIONAL REGISTER FORMS*
TYPE ALL ENTRIES --ENCLOSE WITH PHOTOGRAPH

1 NAME

HISTORIC
Cherokee Triangle Area Residential District

AND/OR COMMON
Cherokee Triangle

2 LOCATION

CITY, TOWN Louisville ___VICINITY OF COUNTY Jefferson STATE Kentucky

3 PHOTO REFERENCE

PHOTO CREDIT George Barrows DATE OF PHOTO 1976

NEGATIVE FILED AT

4 IDENTIFICATION

DESCRIBE VIEW, DIRECTION, ETC. IF DISTRICT, GIVE BUILDING NAME & STREET PHOTO NO. 33 of 80

1000 block of Cherokee Road looking northwest from the intersection of Grinstead (the wall around the Hilliard House property, shown at left, may date back to ca. 1890). The Aquarius Apartments, a major intrusion on Cherokee Road, is at left center in distance.

INT: 2983-75

Form No. 10-301a
(Rev. 10-74)

UNITED STATES DEPARTMENT OF THE INTERIOR
NATIONAL PARK SERVICE

NATIONAL REGISTER OF HISTORIC PLACES
PROPERTY PHOTOGRAPH FORM

FOR NPS USE ONLY
RECEIVED JUN 2 1976
JUN 30 1976
DATE ENTERED

SEE INSTRUCTIONS IN *HOW TO COMPLETE NATIONAL REGISTER FORMS*
TYPE ALL ENTRIES --ENCLOSE WITH PHOTOGRAPH

1 NAME

HISTORIC
Cherokee Triangle Area Residential District

AND/OR COMMON
Cherokee Triangle

2 LOCATION

CITY, TOWN
Louisville

____VICINITY OF

COUNTY
Jefferson

STATE
Kentucky

3 PHOTO REFERENCE

PHOTO CREDIT George Barrows

DATE OF PHOTO 1976

NEGATIVE FILED AT

4 IDENTIFICATION

DESCRIBE VIEW, DIRECTION, ETC. IF DISTRICT, GIVE BUILDING NAME & STREET

PHOTO NO. 34 of 80

1100 block of Cherokee Road looking east from intersection of Grinstead Avenue. Highland Baptist Church at left.

Form No. 10-301a
(Rev. 10-74)

UNITED STATES DEPARTMENT OF THE INTERIOR
NATIONAL PARK SERVICE

NATIONAL REGISTER OF HISTORIC PLACES
PROPERTY PHOTOGRAPH FORM

FOR NPS USE ONLY
RECEIVED JUN 2 1976
DATE ENTERED JUN 30 1976

SEE INSTRUCTIONS IN *HOW TO COMPLETE NATIONAL REGISTER FORMS*
TYPE ALL ENTRIES -- ENCLOSE WITH PHOTOGRAPH

1 NAME

HISTORIC
Cherokee Triangle Area Residential District

AND/OR COMMON
Cherokee Triangle

2 LOCATION

CITY, TOWN
Louisville

___VICINITY OF

COUNTY
Jefferson

STATE
Kentucky

3 PHOTO REFERENCE

PHOTO CREDIT George Barrows

DATE OF PHOTO 1976

NEGATIVE FILED AT

4 IDENTIFICATION

DESCRIBE VIEW, DIRECTION, ETC. IF DISTRICT, GIVE BUILDING NAME & STREET

PHOTO NO. 35 of 80

1141-1145 Cherokee Road, relatively modest houses with incised trim (porches are not original).

Form No. 10-301a
(Rev. 10-74)

UNITED STATES DEPARTMENT OF THE INTERIOR
NATIONAL PARK SERVICE

NATIONAL REGISTER OF HISTORIC PLACES
PROPERTY PHOTOGRAPH FORM

FOR NPS USE ONLY
RECEIVED JUN 2 1976
DATE ENTERED JUN 30 1976

SEE INSTRUCTIONS IN *HOW TO COMPLETE NATIONAL REGISTER FORMS*
TYPE ALL ENTRIES -- ENCLOSE WITH PHOTOGRAPH

1 NAME

HISTORIC
Cherokee Triangle Area Residential District

AND/OR COMMON
Cherokee Triangle

2 LOCATION

CITY, TOWN
Louisville

____VICINITY OF

COUNTY
Jefferson

STATE
Kentucky

3 PHOTO REFERENCE

PHOTO CREDIT Robert Cronan

DATE OF PHOTO June 1974

NEGATIVE FILED AT Photographic Archives, University of Louisville

4 IDENTIFICATION

DESCRIBE VIEW, DIRECTION, ETC. IF DISTRICT, GIVE BUILDING NAME & STREET

PHOTO NO. 36 of 80

Photo taken from the southwest of 1311, 1315, 1317, and 1319 Cherokee Road between Longest Avenue and Cherokee Parkway.

Form No. 10-301a
(Rev. 10-74)

UNITED STATES DEPARTMENT OF THE INTERIOR
NATIONAL PARK SERVICE

NATIONAL REGISTER OF HISTORIC PLACES
PROPERTY PHOTOGRAPH FORM

FOR NPS USE ONLY
RECEIVED JUN 2 1976
DATE ENTERED JUN 30 1976

SEE INSTRUCTIONS IN *HOW TO COMPLETE NATIONAL REGISTER FORMS*
TYPE ALL ENTRIES -- ENCLOSE WITH PHOTOGRAPH

1 NAME

HISTORIC
Cherokee Triangle Area Residential District

AND/OR COMMON
Cherokee Triangle

2 LOCATION

CITY, TOWN
Louisville

___VICINITY OF

COUNTY
Jefferson

STATE
Kentucky

3 PHOTO REFERENCE

PHOTO CREDIT George Barrows

DATE OF PHOTO 1976

NEGATIVE FILED AT

4 IDENTIFICATION

DESCRIBE VIEW, DIRECTION, ETC. IF DISTRICT, GIVE BUILDING NAME & STREET

PHOTO NO. 36a of 80

1319 Cherokee Road features the conch shell motif frequently found in the area. Sullivanesque details foretell Prairie School inspiration found mostly in eastern part of the district.

INT: 2983-75

Form No. 10-301a
(Rev. 10-74)

UNITED STATES DEPARTMENT OF THE INTERIOR
NATIONAL PARK SERVICE

NATIONAL REGISTER OF HISTORIC PLACES
PROPERTY PHOTOGRAPH FORM

FOR NPS USE ONLY
RECEIVED JUN 2 1976
JUN 30 1976
DATE ENTERED

SEE INSTRUCTIONS IN *HOW TO COMPLETE NATIONAL REGISTER FORMS*
TYPE ALL ENTRIES --ENCLOSE WITH PHOTOGRAPH

1 NAME

HISTORIC
Cherokee Triangle Area Residential District

AND/OR COMMON
Cherokee Triangle

2 LOCATION

CITY, TOWN
Louisville

____VICINITY OF

COUNTY
Jefferson

STATE
Kentucky

3 PHOTO REFERENCE

PHOTO CREDIT Robert Cronan

DATE OF PHOTO June 1974

NEGATIVE FILED AT Photographic Archives, University of Louisville

4 IDENTIFICATION

DESCRIBE VIEW, DIRECTION, ETC. IF DISTRICT, GIVE BUILDING NAME & STREET

PHOTO NO. 37 of 80

Photo taken from the northeast of Nos. 1000, 1002 and 1004 (right to left) Everett Avenue at Highland Avenue. The two houses on the right were the first two built on the south side side of Everett.

INT: 2983-75

Form No. 10-301a
(Rev. 10-74)

UNITED STATES DEPARTMENT OF THE INTERIOR
NATIONAL PARK SERVICE

NATIONAL REGISTER OF HISTORIC PLACES
PROPERTY PHOTOGRAPH FORM

FOR NPS USE ONLY
RECEIVED JUN 2 1976
JUN 30 1976
DATE ENTERED

SEE INSTRUCTIONS IN *HOW TO COMPLETE NATIONAL REGISTER FORMS*
TYPE ALL ENTRIES -- ENCLOSE WITH PHOTOGRAPH

1 NAME

HISTORIC
Cherokee Triangle Area Residential District

AND/OR COMMON
Cherokee Triangle

2 LOCATION

CITY, TOWN
Louisville

___VICINITY OF

COUNTY
Jefferson

STATE
Kentucky

3 PHOTO REFERENCE

PHOTO CREDIT Dr. W. S. Foster

DATE OF PHOTO March 1975

NEGATIVE FILED AT Cherokee Association, 1001 Cherokee Road, 40204

4 IDENTIFICATION

DESCRIBE VIEW, DIRECTION, ETC. IF DISTRICT, GIVE BUILDING NAME & STREET

PHOTO NO. 38 of 80

Photo taken from the northwest of the 1200 block of Everett Avenue between Patterson and Longest Avenues. These are some of the more pretentious houses on Everett.

Form No. 10-301a
(Rev. 10-74)

UNITED STATES DEPARTMENT OF THE INTERIOR
NATIONAL PARK SERVICE

NATIONAL REGISTER OF HISTORIC PLACES
PROPERTY PHOTOGRAPH FORM

FOR NPS USE ONLY
RECEIVED JUN 2 1976
JUN 30 1976
DATE ENTERED

SEE INSTRUCTIONS IN *HOW TO COMPLETE NATIONAL REGISTER FORMS*
TYPE ALL ENTRIES -- ENCLOSE WITH PHOTOGRAPH

1 NAME

HISTORIC
Cherokee Triangle Area Residential District

AND/OR COMMON
Cherokee Triangle

2 LOCATION

CITY, TOWN
Louisville

____VICINITY OF

COUNTY
Jefferson

STATE
Kentucky

3 PHOTO REFERENCE

PHOTO CREDIT George Barrows

DATE OF PHOTO 1976

NEGATIVE FILED AT

4 IDENTIFICATION

DESCRIBE VIEW, DIRECTION, ETC. IF DISTRICT, GIVE BUILDING NAME & STREET

PHOTO NO. 38a of 80

The Camelot Apartments and others on the north side of the 1000 block of Everett. A quite successful attempt has been made to harmonize these complexes with their single-family neighbors and the landscape.

INT: 2983-75

HEVROLET

Form No. 10-301a
(Rev. 10-74)

UNITED STATES DEPARTMENT OF THE INTERIOR
NATIONAL PARK SERVICE

NATIONAL REGISTER OF HISTORIC PLACES
PROPERTY PHOTOGRAPH FORM

FOR NPS USE ONLY
RECEIVED JUN 2 1976
DATE ENTERED JUN 30 1976

SEE INSTRUCTIONS IN *HOW TO COMPLETE NATIONAL REGISTER FORMS*
TYPE ALL ENTRIES -- ENCLOSE WITH PHOTOGRAPH

1 NAME

HISTORIC
Cherokee Triangle Area Residential District

AND/OR COMMON
Cherokee Triangle

2 LOCATION

CITY, TOWN Louisville

____VICINITY OF

COUNTY Jefferson

STATE Kentucky

3 PHOTO REFERENCE

PHOTO CREDIT George Barrows

DATE OF PHOTO 1976

NEGATIVE FILED AT

4 IDENTIFICATION

DESCRIBE VIEW, DIRECTION, ETC. IF DISTRICT, GIVE BUILDING NAME & STREET

PHOTO NO. 38b of 80

View north in Dearing Court toward rear gate and wall of Cave Hill Cemetery.

Form No. 10-301a
(Rev. 10-74)

UNITED STATES DEPARTMENT OF THE INTERIOR
NATIONAL PARK SERVICE

NATIONAL REGISTER OF HISTORIC PLACES
PROPERTY PHOTOGRAPH FORM

FOR NPS USE ONLY
RECEIVED JUN 2 1976
DATE ENTERED JUN 30 1976

SEE INSTRUCTIONS IN *HOW TO COMPLETE NATIONAL REGISTER FORMS*
TYPE ALL ENTRIES --ENCLOSE WITH PHOTOGRAPH

1 NAME

HISTORIC
Cherokee Triangle Area Residential District

AND/OR COMMON
Cherokee Triangle

2 LOCATION

CITY, TOWN
Louisville

____VICINITY OF

COUNTY
Jefferson

STATE
Kentucky

3 PHOTO REFERENCE

PHOTO CREDIT George Barrows

DATE OF PHOTO 1976

NEGATIVE FILED AT

4 IDENTIFICATION

DESCRIBE VIEW, DIRECTION, ETC. IF DISTRICT, GIVE BUILDING NAME & STREET

PHOTO NO. 38c of 80

View from Dearing Court south to one of the earliest condominiums in Louisville, on Everett. The side and rear of 1071 Everett (2200 Dearing Court) is at the right.

Form No. 10-301a
(Rev. 10-74)

UNITED STATES DEPARTMENT OF THE INTERIOR
NATIONAL PARK SERVICE

NATIONAL REGISTER OF HISTORIC PLACES
PROPERTY PHOTOGRAPH FORM

FOR NPS USE ONLY
RECEIVED JUN 2 1976
DATE ENTERED JUN 30 1976

SEE INSTRUCTIONS IN *HOW TO COMPLETE NATIONAL REGISTER FORMS*
TYPE ALL ENTRIES --ENCLOSE WITH PHOTOGRAPH

1 NAME

HISTORIC
Cherokee Triangle Area Residential District

AND/OR COMMON
Cherokee Triangle

2 LOCATION

CITY, TOWN Louisville ____VICINITY OF COUNTY Jefferson STATE Kentucky

3 PHOTO REFERENCE

PHOTO CREDIT George Barrows DATE OF PHOTO 1976

NEGATIVE FILED AT

4 IDENTIFICATION

DESCRIBE VIEW, DIRECTION, ETC. IF DISTRICT, GIVE BUILDING NAME & STREET PHOTO NO. 38e of 80

View northwest at the intersection of Everett Avenue and Grinstead Drive, showing the small neighborhood gas station and a modest "shotgun" house adjacent. Some of the service buildings of Cave Hill Cemetery appear in the background.

INT: 2983-75

Form No. 10-301a
(Rev. 10-74)

UNITED STATES DEPARTMENT OF THE INTERIOR
NATIONAL PARK SERVICE

NATIONAL REGISTER OF HISTORIC PLACES
PROPERTY PHOTOGRAPH FORM

FOR NPS USE ONLY
RECEIVED JUN 2 1976
DATE ENTERED JUN 30 1976

SEE INSTRUCTIONS IN *HOW TO COMPLETE NATIONAL REGISTER FORMS*
TYPE ALL ENTRIES -- ENCLOSE WITH PHOTOGRAPH

1 NAME

HISTORIC
Cherokee Triangle Area Residential District

AND/OR COMMON
Cherokee Triangle

2 LOCATION

CITY, TOWN
Louisville

___VICINITY OF

COUNTY
Jefferson

STATE
Kentucky

3 PHOTO REFERENCE

PHOTO CREDIT Robert Cronan

DATE OF PHOTO June 1974

NEGATIVE FILED AT Photographic Archives, University of Louisville

4 IDENTIFICATION

DESCRIBE VIEW, DIRECTION, ETC. IF DISTRICT, GIVE BUILDING NAME & STREET

PHOTO NO. 39 of 80

Photo taken from the northwest of the Weikel House, No. 1259 Everett Avenue.

Form No. 10-301a
(Rev. 10-74)

UNITED STATES DEPARTMENT OF THE INTERIOR
NATIONAL PARK SERVICE

NATIONAL REGISTER OF HISTORIC PLACES
PROPERTY PHOTOGRAPH FORM

FOR NPS USE ONLY
RECEIVED JUN 2 1976
DATE ENTERED JUN 30 1976

SEE INSTRUCTIONS IN *HOW TO COMPLETE NATIONAL REGISTER FORMS*
TYPE ALL ENTRIES --ENCLOSE WITH PHOTOGRAPH

1 NAME

HISTORIC
Cherokee Triangle Area Residential District

AND/OR COMMON
Cherokee Triangle

2 LOCATION

CITY, TOWN
Louisville

___VICINITY OF

COUNTY
Jefferson

STATE
Kentucky

3 PHOTO REFERENCE

PHOTO CREDIT Dr. W. S. Foster

DATE OF PHOTO March 1975

NEGATIVE FILED AT Cherokee Association, 1001 Cherokee Road, Louisville 40204

4 IDENTIFICATION

DESCRIBE VIEW, DIRECTION, ETC. IF DISTRICT, GIVE BUILDING NAME & STREET

PHOTO NO. 40 of 80

Photo taken from the southwest of Nos. 1285, 1287, and 1289 Willow Avenue.

WILLOW
1302
1300

Form No. 10-301a
(Rev. 10-74)

UNITED STATES DEPARTMENT OF THE INTERIOR
NATIONAL PARK SERVICE

NATIONAL REGISTER OF HISTORIC PLACES
PROPERTY PHOTOGRAPH FORM

FOR NPS USE ONLY
RECEIVED JUN 2 1976
JUN 30 1976
DATE ENTERED

SEE INSTRUCTIONS IN *HOW TO COMPLETE NATIONAL REGISTER FORMS*
TYPE ALL ENTRIES -- ENCLOSE WITH PHOTOGRAPH

1 NAME

HISTORIC
Cherokee Triangle Area Residential District

AND/OR COMMON
Cherokee Triangle

2 LOCATION

CITY, TOWN
Louisville

___VICINITY OF

COUNTY
Jefferson

STATE
Kentucky

3 PHOTO REFERENCE

PHOTO CREDIT Robert Cronan

DATE OF PHOTO June 1974

NEGATIVE FILED AT Photographic Archives, University of Louisville

4 IDENTIFICATION

DESCRIBE VIEW, DIRECTION, ETC. IF DISTRICT, GIVE BUILDING NAME & STREET

PHOTO NO. 41 of 80

Photo taken from the north of the Klein House, 1300 Willow Avenue.

Form No. 10-301a
(Rev. 10-74)

UNITED STATES DEPARTMENT OF THE INTERIOR
NATIONAL PARK SERVICE

NATIONAL REGISTER OF HISTORIC PLACES
PROPERTY PHOTOGRAPH FORM

FOR NPS USE ONLY
RECEIVED JUN 2 1976
DATE ENTERED JUN 30 1976

SEE INSTRUCTIONS IN *HOW TO COMPLETE NATIONAL REGISTER FORMS*
TYPE ALL ENTRIES --ENCLOSE WITH PHOTOGRAPH

1 NAME

HISTORIC
Cherokee Triangle Area Residential District

AND/OR COMMON
Cherokee Triangle

2 LOCATION

CITY, TOWN
Louisville

____VICINITY OF

COUNTY
Jefferson

STATE
Kentucky

3 PHOTO REFERENCE

PHOTO CREDIT Robert Cronan

DATE OF PHOTO June 1974

NEGATIVE FILED AT Photographic Archives, University of Louisville

4 IDENTIFICATION

DESCRIBE VIEW, DIRECTION, ETC. IF DISTRICT, GIVE BUILDING NAME & STREET

PHOTO NO. 42 of 80

Photo taken from the west showing details of Klein House, 1300 Willow Avenue.

Form No. 10-301a
(Rev. 10-74)

UNITED STATES DEPARTMENT OF THE INTERIOR
NATIONAL PARK SERVICE

NATIONAL REGISTER OF HISTORIC PLACES
PROPERTY PHOTOGRAPH FORM

FOR NPS USE ONLY
RECEIVED JUN 2 1976
DATE ENTERED JUN 30 1976

SEE INSTRUCTIONS IN *HOW TO COMPLETE NATIONAL REGISTER FORMS*
TYPE ALL ENTRIES --ENCLOSE WITH PHOTOGRAPH

1 NAME

HISTORIC
Cherokee Triangle Area Residential District

AND/OR COMMON
Cherokee Triangle

2 LOCATION

CITY, TOWN
Louisville

____VICINITY OF

COUNTY
Jefferson

STATE
Kentucky

3 PHOTO REFERENCE

PHOTO CREDIT Dr. W. S. Foster

DATE OF PHOTO March 1975

NEGATIVE FILED AT Cherokee Association, 1001 Cherokee Road 40204

4 IDENTIFICATION

DESCRIBE VIEW, DIRECTION, ETC. IF DISTRICT, GIVE BUILDING NAME & STREET

PHOTO NO. 43 of 80

Photo taken from the southwest of Nos. 1277, 1279, 1281, & 1283 Basset.

Form No. 10-301a
(Rev. 10-74)

UNITED STATES DEPARTMENT OF THE INTERIOR
NATIONAL PARK SERVICE

NATIONAL REGISTER OF HISTORIC PLACES PROPERTY PHOTOGRAPH FORM

FOR NPS USE ONLY
RECEIVED JUN 2 1976
DATE ENTERED JUN 30 1976

SEE INSTRUCTIONS IN *HOW TO COMPLETE NATIONAL REGISTER FORMS*
TYPE ALL ENTRIES --ENCLOSE WITH PHOTOGRAPH

1 NAME

HISTORIC
Cherokee Triangle Area Residential District

AND/OR COMMON
Cherokee Triangle

2 LOCATION

CITY, TOWN Louisville ____VICINITY OF COUNTY Jefferson STATE Kentucky

3 PHOTO REFERENCE

PHOTO CREDIT George Barrows DATE OF PHOTO 1976

NEGATIVE FILED AT

4 IDENTIFICATION

DESCRIBE VIEW, DIRECTION, ETC. IF DISTRICT, GIVE BUILDING NAME & STREET PHOTO NO. 43a of 80

Photo taken from the northwest of 1282, 1284, and 1288 Bassett Avenue.

LOUISVILLE
COLLEGIATE SCHOOL
2421

Form No. 10-301a
(Rev. 10-74)

UNITED STATES DEPARTMENT OF THE INTERIOR
NATIONAL PARK SERVICE

NATIONAL REGISTER OF HISTORIC PLACES
PROPERTY PHOTOGRAPH FORM

FOR NPS USE ONLY
RECEIVED JUN 2 1976
DATE ENTERED JUN 30 1976

SEE INSTRUCTIONS IN *HOW TO COMPLETE NATIONAL REGISTER FORMS*
TYPE ALL ENTRIES -- ENCLOSE WITH PHOTOGRAPH

1 NAME

HISTORIC
Cherokee Triangle Area Residential District

AND/OR COMMON
Cherokee Triangle

2 LOCATION

CITY, TOWN
Louisville

____VICINITY OF

COUNTY
Jefferson

STATE
Kentucky

3 PHOTO REFERENCE

PHOTO CREDIT Dr. W. S. Foster

DATE OF PHOTO March 1975

NEGATIVE FILED AT Cherokee Association, 1001 Cherokee Road, Louisville 40204

4 IDENTIFICATION

DESCRIBE VIEW, DIRECTION, ETC. IF DISTRICT, GIVE BUILDING NAME & STREET

PHOTO NO. 44 of 80

Photo taken from the southeast of the main entrance of the Louisville Collegiate School at 2427 Glenmary.

INT: 2983-75

Form No. 10-301a
(Rev. 10-74)

UNITED STATES DEPARTMENT OF THE INTERIOR
NATIONAL PARK SERVICE

NATIONAL REGISTER OF HISTORIC PLACES
PROPERTY PHOTOGRAPH FORM

FOR NPS USE ONLY
RECEIVED JUN 2 1976
DATE ENTERED JUN 30 1976

SEE INSTRUCTIONS IN *HOW TO COMPLETE NATIONAL REGISTER FORMS*
TYPE ALL ENTRIES -- ENCLOSE WITH PHOTOGRAPH

1 NAME

HISTORIC
Cherokee Triangle Area Residential District

AND/OR COMMON
Cherokee Triangle

2 LOCATION

CITY, TOWN
Louisville

___VICINITY OF

COUNTY
Jefferson

STATE
Kentucky

3 PHOTO REFERENCE

PHOTO CREDIT Dr. W. S. Foster

DATE OF PHOTO March 1975

NEGATIVE FILED AT Cherokee Association, 1001 Cherokee Road, Louisville 40204

4 IDENTIFICATION

DESCRIBE VIEW, DIRECTION, ETC. IF DISTRICT, GIVE BUILDING NAME & STREET

PHOTO NO. 45 of 80

Photo taken from the southwest of Nos. 2500, 2506, and 2516 Glenmary Avenue. No. 2500 is a successful example of the attempt to integrate new design with old (more so in the context of the whole site than may appear here).

INT: 2983-75

DYE-020

Form No. 10-301a
(Rev. 10-74)

UNITED STATES DEPARTMENT OF THE INTERIOR
NATIONAL PARK SERVICE

NATIONAL REGISTER OF HISTORIC PLACES
PROPERTY PHOTOGRAPH FORM

FOR NPS USE ONLY
RECEIVED JUN 2 1976
DATE ENTERED JUN 30 1976

SEE INSTRUCTIONS IN *HOW TO COMPLETE NATIONAL REGISTER FORMS*
TYPE ALL ENTRIES --ENCLOSE WITH PHOTOGRAPH

1 NAME

HISTORIC
Cherokee Triangle Area Residential District

AND/OR COMMON
Cherokee Triangle

2 LOCATION

CITY, TOWN Louisville ____VICINITY OF COUNTY Jefferson STATE Kentucky

3 PHOTO REFERENCE

PHOTO CREDIT Mary Neuschwander DATE OF PHOTO March 1975

NEGATIVE FILED AT Cherokee Association, 1001 Cherokee Road, Louisville 40204

4 IDENTIFICATION

DESCRIBE VIEW, DIRECTION, ETC. IF DISTRICT, GIVE BUILDING NAME & STREET PHOTO NO. 46 of 80

Photo taken from the southwest of Nos. 2200, 2202, 2204, and 2206 Longest Avenue.

Form No. 10-301a
(Rev. 10-74)

UNITED STATES DEPARTMENT OF THE INTERIOR
NATIONAL PARK SERVICE

NATIONAL REGISTER OF HISTORIC PLACES
PROPERTY PHOTOGRAPH FORM

FOR NPS USE ONLY
RECEIVED JUN 2 1976
DATE ENTERED JUN 30 1976

SEE INSTRUCTIONS IN *HOW TO COMPLETE NATIONAL REGISTER FORMS*
TYPE ALL ENTRIES --ENCLOSE WITH PHOTOGRAPH

1 NAME

HISTORIC
Cherokee Triangle Residential District

AND/OR COMMON
Cherokee Triangle

2 LOCATION

CITY, TOWN Louisville | ___VICINITY OF | COUNTY Jefferson | STATE Kentucky

3 PHOTO REFERENCE

PHOTO CREDIT Dr. W. S. Foster | DATE OF PHOTO March 1975

NEGATIVE FILED AT Cherokee Association, 1001 Cherokee Road, Louisville 40204

4 IDENTIFICATION

DESCRIBE VIEW, DIRECTION, ETC. IF DISTRICT, GIVE BUILDING NAME & STREET | PHOTO NO. 47 of 80

Photo taken from the southwest of Nos. 2400, 2402, and 2406 Longest Avenue between Willow Avenue and Cherokee Parkway.

Form No. 10-301a
(Rev. 10-74)

UNITED STATES DEPARTMENT OF THE INTERIOR
NATIONAL PARK SERVICE

NATIONAL REGISTER OF HISTORIC PLACES
PROPERTY PHOTOGRAPH FORM

FOR NPS USE ONLY
RECEIVED JUN 2 1976
DATE ENTERED JUN 30 1976

SEE INSTRUCTIONS IN *HOW TO COMPLETE NATIONAL REGISTER FORMS*
TYPE ALL ENTRIES --ENCLOSE WITH PHOTOGRAPH

1 NAME

HISTORIC
Cherokee Triangle Area Residential District

AND/OR COMMON
Cherokee Triangle

2 LOCATION

CITY, TOWN Louisville

____VICINITY OF

COUNTY Jefferson

STATE Kentucky

3 PHOTO REFERENCE

PHOTO CREDIT Robert Cronan

DATE OF PHOTO June 1974

NEGATIVE FILED AT Photographic Archives, University of Louisville

4 IDENTIFICATION

DESCRIBE VIEW, DIRECTION, ETC. IF DISTRICT, GIVE BUILDING NAME & STREET

PHOTO NO. 48 of 80

Photo taken from the south of the Nones House, 2515 Longest Avenue at the intersection of Ray Avenue.

KEEP
RIGHT

Form No. 10-301a
(Rev. 10-74)

UNITED STATES DEPARTMENT OF THE INTERIOR
NATIONAL PARK SERVICE

NATIONAL REGISTER OF HISTORIC PLACES
PROPERTY PHOTOGRAPH FORM

FOR NPS USE ONLY
RECEIVED JUN 2 1976
DATE ENTERED JUN 30 1976

SEE INSTRUCTIONS IN *HOW TO COMPLETE NATIONAL REGISTER FORMS*
TYPE ALL ENTRIES --ENCLOSE WITH PHOTOGRAPH

1 NAME

HISTORIC
Cherokee Triangle Area Residential District

AND/OR COMMON
Cherokee Triangle

2 LOCATION

CITY, TOWN
Louisville

___VICINITY OF

COUNTY
Jefferson

STATE
Kentucky

3 PHOTO REFERENCE

PHOTO CREDIT Robert Cronan

DATE OF PHOTO June 1974

NEGATIVE FILED AT Photographic Archives, University of Louisville

4 IDENTIFICATION

DESCRIBE VIEW, DIRECTION, ETC. IF DISTRICT, GIVE BUILDING NAME & STREET

PHOTO NO. 49 of 80

Photo taken from the east of the Reutlinger House, 2101 Cherokee Parkway at the intersection of Cherokee Road. The statue of General Castleman, one of the area's early benefactors, is in the foreground. In the background is No. 1300 Cherokee Road (see photo 34a).

INT: 2983-75

KEEP
RIGHT

Form No. 10-301a
(Rev. 10-74)

UNITED STATES DEPARTMENT OF THE INTERIOR
NATIONAL PARK SERVICE

NATIONAL REGISTER OF HISTORIC PLACES
PROPERTY PHOTOGRAPH FORM

FOR NPS USE ONLY
RECEIVED JUN 2 1976
JUN 30 1976
DATE ENTERED

SEE INSTRUCTIONS IN *HOW TO COMPLETE NATIONAL REGISTER FORMS*
TYPE ALL ENTRIES --ENCLOSE WITH PHOTOGRAPH

1 NAME

HISTORIC
Cherokee Triangle Area Residential District

AND/OR COMMON
Cherokee Triangle

2 LOCATION

CITY, TOWN
Louisville

___VICINITY OF

COUNTY
Jefferson

STATE
Kentucky

3 PHOTO REFERENCE

PHOTO CREDIT George Barrows

DATE OF PHOTO 1976

NEGATIVE FILED AT Kentucky Heritage Commission, Frankfort, Kentucky

4 IDENTIFICATION

DESCRIBE VIEW, DIRECTION, ETC. IF DISTRICT, GIVE BUILDING NAME & STREET

PHOTO NO. 50 of 80

Photo taken from the southwest of Nos. 2102, 2106, and 2110 Cherokee Parkway. The 2100 block of Cherokee Parkway can be seen to the left and the statue of General Castleman to the right.

INT: 2983-75

Form No. 10-301a
(Rev. 10-74)

UNITED STATES DEPARTMENT OF THE INTERIOR
NATIONAL PARK SERVICE

NATIONAL REGISTER OF HISTORIC PLACES
PROPERTY PHOTOGRAPH FORM

FOR NPS USE ONLY
RECEIVED JUN 2 1976
JUN 30 1976
DATE ENTERED

SEE INSTRUCTIONS IN *HOW TO COMPLETE NATIONAL REGISTER FORMS*
TYPE ALL ENTRIES -- ENCLOSE WITH PHOTOGRAPH

1 NAME

HISTORIC
Cherokee Triangle Area Residential District

AND/OR COMMON
Cherokee Triangle

2 LOCATION

CITY, TOWN
Louisville

____VICINITY OF

COUNTY
Jefferson

STATE
Kentucky

3 PHOTO REFERENCE

PHOTO CREDIT George Barrows

DATE OF PHOTO 1976

NEGATIVE FILED AT

4 IDENTIFICATION

DESCRIBE VIEW, DIRECTION, ETC. IF DISTRICT, GIVE BUILDING NAME & STREET

PHOTO NO. 51 of 80

Photo taken from the northwest of the Brown House, 1400 Cherokee Road.

Form No. 10-301a
(Rev. 10-74)

UNITED STATES DEPARTMENT OF THE INTERIOR
NATIONAL PARK SERVICE

NATIONAL REGISTER OF HISTORIC PLACES
PROPERTY PHOTOGRAPH FORM

FOR NPS USE ONLY
RECEIVED JUN 2 1976
DATE ENTERED JUN 30 1976

SEE INSTRUCTIONS IN *HOW TO COMPLETE NATIONAL REGISTER FORMS*
TYPE ALL ENTRIES --ENCLOSE WITH PHOTOGRAPH

1 NAME

HISTORIC
Cherokee Triangle Area Residential District

AND/OR COMMON
Cherokee Triangle

2 LOCATION

CITY, TOWN Louisville ___VICINITY OF COUNTY Jefferson STATE Kentucky

3 PHOTO REFERENCE

PHOTO CREDIT George Barrows DATE OF PHOTO 1976

NEGATIVE FILED AT

4 IDENTIFICATION

DESCRIBE VIEW, DIRECTION, ETC. IF DISTRICT, GIVE BUILDING NAME & STREET PHOTO NO. 52 of 80

Photo taken from the northwest of 1402 and 1408 Cherokee Road. A high-rise apartment is under construction in the distance.

INT: 2983-75

Form No. 10-301a
(Rev. 10-74)

UNITED STATES DEPARTMENT OF THE INTERIOR
NATIONAL PARK SERVICE

NATIONAL REGISTER OF HISTORIC PLACES
PROPERTY PHOTOGRAPH FORM

FOR NPS USE ONLY
RECEIVED JUN 2 1976
JUN 30 1976
DATE ENTERED

SEE INSTRUCTIONS IN *HOW TO COMPLETE NATIONAL REGISTER FORMS*
TYPE ALL ENTRIES --ENCLOSE WITH PHOTOGRAPH

1 NAME

HISTORIC
Cherokee Triangle Area Residential District

AND/OR COMMON
Cherokee Triangle

2 LOCATION

CITY, TOWN
Louisville

____VICINITY OF

COUNTY
Jefferson

STATE
Kentucky

3 PHOTO REFERENCE

PHOTO CREDIT George Barrows

DATE OF PHOTO 1976

NEGATIVE FILED AT

4 IDENTIFICATION

DESCRIBE VIEW, DIRECTION, ETC. IF DISTRICT, GIVE BUILDING NAME & STREET

PHOTO NO. 53 of 80

Photo taken from the northwest of the incomplete high-rise apartment building at Cherokee Road and Willow Avenue.

Form No. 10-301a
(Rev. 10-74)

UNITED STATES DEPARTMENT OF THE INTERIOR
NATIONAL PARK SERVICE

NATIONAL REGISTER OF HISTORIC PLACES PROPERTY PHOTOGRAPH FORM

FOR NPS USE ONLY
RECEIVED JUN 2 1976
DATE ENTERED JUN 30 1976

SEE INSTRUCTIONS IN *HOW TO COMPLETE NATIONAL REGISTER FORMS*
TYPE ALL ENTRIES -- ENCLOSE WITH PHOTOGRAPH

1 NAME

HISTORIC
Cherokee Triangle Area Residential District

AND/OR COMMON
Cherokee Triangle

2 LOCATION

CITY, TOWN Louisville ____VICINITY OF COUNTY Jefferson STATE Kentucky

3 PHOTO REFERENCE

PHOTO CREDIT George Barrows DATE OF PHOTO 1976

NEGATIVE FILED AT

4 IDENTIFICATION

DESCRIBE VIEW, DIRECTION, ETC. IF DISTRICT, GIVE BUILDING NAME & STREET PHOTO NO. 53a of 80

Photo taken from the west from Everett Avenue looking at the houses on Edgeland Avenue.

Form No. 10-301a
(Rev. 10-74)

UNITED STATES DEPARTMENT OF THE INTERIOR
NATIONAL PARK SERVICE

NATIONAL REGISTER OF HISTORIC PLACES
PROPERTY PHOTOGRAPH FORM

FOR NPS USE ONLY
RECEIVED JUN 2 1976
JUN 30 1976
DATE ENTERED

SEE INSTRUCTIONS IN *HOW TO COMPLETE NATIONAL REGISTER FORMS*
TYPE ALL ENTRIES --ENCLOSE WITH PHOTOGRAPH

1 NAME

HISTORIC
Cherokee Triangle Area Residential District

AND/OR COMMON
Cherokee Triangle

2 LOCATION

CITY, TOWN
Louisville

___VICINITY OF

COUNTY
Jefferson

STATE
Kentucky

3 PHOTO REFERENCE

PHOTO CREDIT George Barrows

DATE OF PHOTO 1976

NEGATIVE FILED AT

4 IDENTIFICATION

DESCRIBE VIEW, DIRECTION, ETC. IF DISTRICT, GIVE BUILDING NAME & STREET

PHOTO NO. 54 of 80

Photo taken from the southwest of No. 2201, 2211, 2217, 2223 Cherokee Parkway. The brick structure on the extreme right is the Belvoir Apartments.

Form No. 10-301a
(Rev. 10-74)

UNITED STATES DEPARTMENT OF THE INTERIOR
NATIONAL PARK SERVICE

NATIONAL REGISTER OF HISTORIC PLACES
PROPERTY PHOTOGRAPH FORM

FOR NPS USE ONLY
RECEIVED JUN 2 1976
DATE ENTERED JUN 30 1976

SEE INSTRUCTIONS IN *HOW TO COMPLETE NATIONAL REGISTER FORMS*
TYPE ALL ENTRIES --ENCLOSE WITH PHOTOGRAPH

1 NAME

HISTORIC
Cherokee Triangle Area Residential District

AND/OR COMMON
Cherokee Triangle

2 LOCATION

CITY, TOWN Louisville ___VICINITY OF COUNTY Jefferson STATE Kentucky

3 PHOTO REFERENCE

PHOTO CREDIT George Barrows DATE OF PHOTO 1976

NEGATIVE FILED AT

4 IDENTIFICATION

DESCRIBE VIEW, DIRECTION, ETC. IF DISTRICT, GIVE BUILDING NAME & STREET PHOTO NO. 55 of 80

Photo taken from the southwest of No. 2217 Cherokee Parkway.

BELVOIR
ANY TIME

Form No. 10-301a
(Rev. 10-74)

UNITED STATES DEPARTMENT OF THE INTERIOR
NATIONAL PARK SERVICE

NATIONAL REGISTER OF HISTORIC PLACES
PROPERTY PHOTOGRAPH FORM

FOR NPS USE ONLY
RECEIVED JUN 2 1976
DATE ENTERED JUN 30 1976

SEE INSTRUCTIONS IN *HOW TO COMPLETE NATIONAL REGISTER FORMS*
TYPE ALL ENTRIES --ENCLOSE WITH PHOTOGRAPH

1 NAME

HISTORIC
Cherokee Triangle Area Residential District

AND/OR COMMON
Cherokee Triangle

2 LOCATION

CITY, TOWN Louisville ____VICINITY OF COUNTY Jefferson STATE Kentucky

3 PHOTO REFERENCE

PHOTO CREDIT Mary Neuschwander DATE OF PHOTO March 1975

NEGATIVE FILED AT

4 IDENTIFICATION

DESCRIBE VIEW, DIRECTION, ETC. IF DISTRICT, GIVE BUILDING NAME & STREET PHOTO NO. 56 of 80

Photo taken from the south of the Belvoir Apartments, at the southwest corner of Cherokee Parkway and Willow Avenue.

Form No. 10-301a
(Rev. 10-74)

UNITED STATES DEPARTMENT OF THE INTERIOR
NATIONAL PARK SERVICE

NATIONAL REGISTER OF HISTORIC PLACES
PROPERTY PHOTOGRAPH FORM

FOR NPS USE ONLY
RECEIVED JUN 2 1976
JUN 30 1976
DATE ENTERED

SEE INSTRUCTIONS IN *HOW TO COMPLETE NATIONAL REGISTER FORMS*
TYPE ALL ENTRIES --ENCLOSE WITH PHOTOGRAPH

1 NAME

HISTORIC
Cherokee Triangle Area Residential District

AND/OR COMMON
Cherokee Triangle

2 LOCATION

CITY, TOWN
Louisville

____VICINITY OF

COUNTY
Jefferson

STATE
Kentucky

3 PHOTO REFERENCE

PHOTO CREDIT George Barrows

DATE OF PHOTO 1976

NEGATIVE FILED AT

4 IDENTIFICATION

DESCRIBE VIEW, DIRECTION, ETC. IF DISTRICT, GIVE BUILDING NAME & STREET

PHOTO NO. 57 of 80

Photo taken from the southwest of 2303 and 2307 Cherokee Parkway at the northwest corner of Willow. No. 2303 was the George Kremer residence.



Form No. 10-301a
(Rev. 10-74)

UNITED STATES DEPARTMENT OF THE INTERIOR
NATIONAL PARK SERVICE

NATIONAL REGISTER OF HISTORIC PLACES
PROPERTY PHOTOGRAPH FORM

FOR NPS USE ONLY
RECEIVED JUN 2 1976
DATE ENTERED JUN 30 1976

SEE INSTRUCTIONS IN *HOW TO COMPLETE NATIONAL REGISTER FORMS*
TYPE ALL ENTRIES --ENCLOSE WITH PHOTOGRAPH

1 NAME

HISTORIC
Cherokee Triangle Area Residential District

AND/OR COMMON
Cherokee Triangle

2 LOCATION

CITY, TOWN
Louisville

____VICINITY OF

COUNTY
Jefferson

STATE
Kentucky

3 PHOTO REFERENCE

PHOTO CREDIT George Barrows

DATE OF PHOTO 1976

NEGATIVE FILED AT

4 IDENTIFICATION

DESCRIBE VIEW, DIRECTION, ETC. IF DISTRICT, GIVE BUILDING NAME & STREET

PHOTO NO. 58 of 80

Photo taken from the east of Ridgeway, the alley which is north of and runs parallel to Cherokee Parkway between Willow Avenue and Longest.

INT: 2983-75

Form No. 10-301a
(Rev. 10-74)

UNITED STATES DEPARTMENT OF THE INTERIOR
NATIONAL PARK SERVICE

NATIONAL REGISTER OF HISTORIC PLACES
PROPERTY PHOTOGRAPH FORM

FOR NPS USE ONLY
RECEIVED JUN 2 1976
DATE ENTERED JUN 30 1976

SEE INSTRUCTIONS IN *HOW TO COMPLETE NATIONAL REGISTER FORMS*
TYPE ALL ENTRIES --ENCLOSE WITH PHOTOGRAPH

1 NAME

HISTORIC
Cherokee Triangle Area Residential District

AND/OR COMMON
Cherokee Triangle

2 LOCATION

CITY, TOWN
Louisville

____VICINITY OF

COUNTY
Jefferson

STATE
Kentucky

3 PHOTO REFERENCE

PHOTO CREDIT Unknown

DATE OF PHOTO 1947

NEGATIVE FILED AT

4 IDENTIFICATION

DESCRIBE VIEW, DIRECTION, ETC. IF DISTRICT, GIVE BUILDING NAME & STREET

PHOTO NO. 59 of 80

Photo taken from the south of the carriage house for 2515 Longest located at 1259 Ray Avenue.

Form No. 10-301a
(Rev. 10-74)

UNITED STATES DEPARTMENT OF THE INTERIOR
NATIONAL PARK SERVICE

NATIONAL REGISTER OF HISTORIC PLACES
PROPERTY PHOTOGRAPH FORM

FOR NPS USE ONLY
RECEIVED JUN 2 1976
DATE ENTERED JUN 30 1976

SEE INSTRUCTIONS IN *HOW TO COMPLETE NATIONAL REGISTER FORMS*
TYPE ALL ENTRIES --ENCLOSE WITH PHOTOGRAPH

1 NAME

HISTORIC
Cherokee Triangle Area Residential District

AND/OR COMMON
Cherokee Triangle

2 LOCATION

CITY, TOWN Louisville ____VICINITY OF COUNTY Jefferson STATE Kentucky

3 PHOTO REFERENCE

PHOTO CREDIT George Barrows DATE OF PHOTO 1976

NEGATIVE FILED AT

4 IDENTIFICATION

DESCRIBE VIEW, DIRECTION, ETC. IF DISTRICT, GIVE BUILDING NAME & STREET PHOTO NO. 60 of 80

Photo taken from the southeast of the 2500 block of Ransdell Avenue. These houses are oriented toward Cherokee Parkway in the foreground.

Form No. 10-301a
(Rev. 10-74)

UNITED STATES DEPARTMENT OF THE INTERIOR
NATIONAL PARK SERVICE

NATIONAL REGISTER OF HISTORIC PLACES
PROPERTY PHOTOGRAPH FORM

FOR NPS USE ONLY
RECEIVED JUN 2 1976
DATE ENTERED JUN 30 1976

SEE INSTRUCTIONS IN *HOW TO COMPLETE NATIONAL REGISTER FORMS*
TYPE ALL ENTRIES --ENCLOSE WITH PHOTOGRAPH

1 NAME

HISTORIC
Cherokee Triangle Area Residential District

AND/OR COMMON
Cherokee Triangle

2 LOCATION

CITY, TOWN
Louisville

____VICINITY OF

COUNTY
Jefferson

STATE
Kentucky

3 PHOTO REFERENCE

PHOTO CREDIT Metropolitan Preservation Plan (1973).
Caufield & Shook, Inc.

DATE OF PHOTO 1973

NEGATIVE FILED AT
756 South 1st, Street, Louisville

4 IDENTIFICATION

DESCRIBE VIEW, DIRECTION, ETC. IF DISTRICT, GIVE BUILDING NAME & STREET

PHOTO NO. 60a of 80

Photo of 2409 Cherokee Parkway, the Whiteside-Gernert House.

INT: 2983-75

Form No. 10-301a
(Rev. 10-74)

UNITED STATES DEPARTMENT OF THE INTERIOR
NATIONAL PARK SERVICE

NATIONAL REGISTER OF HISTORIC PLACES PROPERTY PHOTOGRAPH FORM

FOR NPS USE ONLY
RECEIVED JUN 2 1976
DATE ENTERED JUN 30 1976

SEE INSTRUCTIONS IN *HOW TO COMPLETE NATIONAL REGISTER FORMS*
TYPE ALL ENTRIES --ENCLOSE WITH PHOTOGRAPH

1 NAME

HISTORIC
Cherokee Triangle Area Residential District

AND/OR COMMON
Cherokee Triangle

2 LOCATION

CITY, TOWN
Louisville

____VICINITY OF

COUNTY
Jefferson

STATE
Kentucky

3 PHOTO REFERENCE

PHOTO CREDIT George Barrows

DATE OF PHOTO 1976

NEGATIVE FILED AT

4 IDENTIFICATION

DESCRIBE VIEW, DIRECTION, ETC. IF DISTRICT, GIVE BUILDING NAME & STREET

PHOTO NO. 61 of 80

Photo taken from the southeast of 2003-2023 Eastern Parkway looking toward Bardstown Road.

INT: 2983-75

60

Form No. 10-301a
(Rev. 10-74)

UNITED STATES DEPARTMENT OF THE INTERIOR
NATIONAL PARK SERVICE

NATIONAL REGISTER OF HISTORIC PLACES PROPERTY PHOTOGRAPH FORM

FOR NPS USE ONLY
RECEIVED JUN 2 1976
DATE ENTERED JUN 30 1976

SEE INSTRUCTIONS IN *HOW TO COMPLETE NATIONAL REGISTER FORMS*
TYPE ALL ENTRIES -- ENCLOSE WITH PHOTOGRAPH

1 NAME

HISTORIC
Cherokee Triangle Area Residential District

AND/OR COMMON
Cherokee Triangle

2 LOCATION

CITY, TOWN
Louisville

____VICINITY OF

COUNTY
Jefferson

STATE
Kentucky

3 PHOTO REFERENCE

PHOTO CREDIT George Barrows

DATE OF PHOTO 1976

NEGATIVE FILED AT

4 IDENTIFICATION

DESCRIBE VIEW, DIRECTION, ETC. IF DISTRICT, GIVE BUILDING NAME & STREET

PHOTO NO. 62 of 80

Photo taken from the south of 2025 Eastern Parkway at the corner of Willow Avenue.

Form No. 10-301a
(Rev. 10-74)

UNITED STATES DEPARTMENT OF THE INTERIOR
NATIONAL PARK SERVICE

NATIONAL REGISTER OF HISTORIC PLACES
PROPERTY PHOTOGRAPH FORM

FOR NPS USE ONLY
RECEIVED JUN 2 1976
DATE ENTERED JUN 30 1976

SEE INSTRUCTIONS IN *HOW TO COMPLETE NATIONAL REGISTER FORMS*
TYPE ALL ENTRIES --ENCLOSE WITH PHOTOGRAPH

1 NAME

HISTORIC
Cherokee Triangle Area Residential District

AND/OR COMMON
Cherokee Triangle

2 LOCATION

CITY, TOWN
Louisville

____VICINITY OF

COUNTY
Jefferson

STATE
Kentucky

3 PHOTO REFERENCE

PHOTO CREDIT George Barrows

DATE OF PHOTO 1976

NEGATIVE FILED AT

4 IDENTIFICATION

DESCRIBE VIEW, DIRECTION, ETC. IF DISTRICT, GIVE BUILDING NAME & STREET

PHOTO NO. 63 of 80

Photo taken from the southwest of Eastern Parkway between Willow Avenue and Cherokee Road. Most of the trees that once lined Parkway were destroyed in April 1974 tornado.

INT: 2983-75

KEEP
RIGHT

Form No. 10-301a
(Rev. 10-74)

UNITED STATES DEPARTMENT OF THE INTERIOR
NATIONAL PARK SERVICE

NATIONAL REGISTER OF HISTORIC PLACES
PROPERTY PHOTOGRAPH FORM

FOR NPS USE ONLY
RECEIVED JUN 2 1976
DATE ENTERED JUN 30 1976

SEE INSTRUCTIONS IN *HOW TO COMPLETE NATIONAL REGISTER FORMS*
TYPE ALL ENTRIES --ENCLOSE WITH PHOTOGRAPH

1 NAME

HISTORIC
Cherokee Triangle Area Residential District

AND/OR COMMON
Cherokee Triangle

2 LOCATION

CITY, TOWN Louisville ___VICINITY OF COUNTY Jefferson STATE Kentucky

3 PHOTO REFERENCE

PHOTO CREDIT Dr. W. S. Foster DATE OF PHOTO March 1975

NEGATIVE FILED AT Cherokee Association, 1001 Cherokee Road, Louisville 40204

4 IDENTIFICATION

DESCRIBE VIEW, DIRECTION, ETC. IF DISTRICT, GIVE BUILDING NAME & STREET PHOTO NO. 64 of 80

Photo taken from the northwest of the residences at the northeast corner of Eastern Parkway and Cherokee Road. A famous statue of Daniel Boone by Louisville sculptress Enid Yandell is in the foreground.

INT: 2983-75