



APRONAUG HISTORIC DISTRICT
Warwick, Rhode Island

Photographer: Kay Westhues

Date: March 1981

Negative filed at: Rhode Island Historical
Preservation Commission
150 Benefit Street
Providence, R.I.

View of Post Road facing northerly, showing 3404 Post
Road at right-center and 3384 and 3376 Post Road
to the left. The clock tower and belfry of Warwick
City Hall (a National Register entry as part of
the Warwick Civic Center Historic District) are
visible in the background at left-center.

Photo #1



KAYAKS

Kayakers
and more

THE BOAT HOUSE
FOOD SERVICE
and more

HENRY REMINGTON HOUSE AND HARRISON HOUSE
APPONAUG HISTORIC DISTRICT
Warwick, Rhode Island

Photographer: Warren Jagger

Date:

Negative filed at: Rhode Island Historical
Preservation Commission
150 Benefit Street
Providence, R.I.

View showing (left to right) 3376 and 3384 Post
Road, facing southeasterly.

Photo #2



APRONAUG HISTORIC DISTRICT
Warwick, Rhode Island

Photographer: Kay Westhues

Date: March 1981

Negative filed at: Rhode Island Historical
Preservation Commission
14 150 Benefit Street
Providence, R.I.

Exterior view of 3391 Post Road, facing west-south-
westerly.

Photo #3

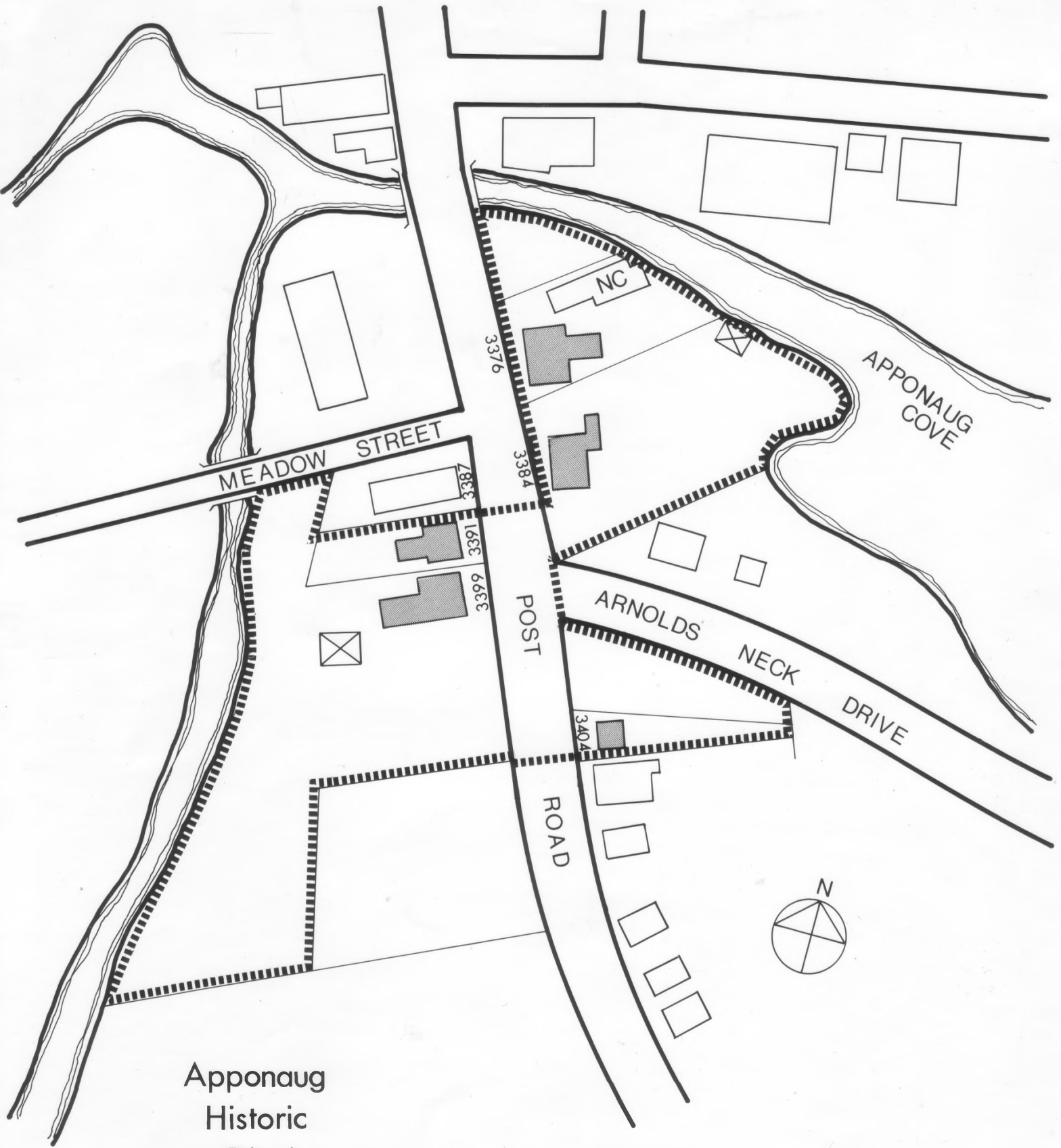


VAUGHN HOUSE
APPONAUG HISTORIC DISTRICT
Warwick, Rhode Island

Photographer: Kay Westhues
Date: March 1981
Negative filed at: Rhode Island Historical
Preservation Commission
150 Benefit Street
Providence, R.I.

Exterior view of 3399 Post Road, facing southwesterly.




Photo #4



Apponaug
Historic
District

Warwick, Rhode Island
R.I.H.P.C. 1983

KEY

-  Federal
-  Non contributing
-  Outbuilding