



...S Number 3/26/73

Title: AURARIA 9th St. Hist. Dist.

Denver Co.

10. DENVER, Colo.

FRONT VIEW OF CLAPBOARD HOUSE w/ stick style porches, shingled tower and iron cresting
at 1033 9th St. Date of construction, 1873

①

Photo credit - Don Etter




NATIONAL REGISTER OF HISTORIC PLACES

PROPERTY PHOTOGRAPH FORM

(Type all entries - attach to or enclose with photograph)

STATE	Colorado
COUNTY	Denver
FOR NPS USE ONLY	
ENTRY NUMBER	DATE
	MAR 26 1973



SEE INSTRUCTIONS

1. NAME

COMMON: Auraria 9th St. Historical District

AND/OR HISTORIC:

2. LOCATION

STREET AND NUMBER:

Both sides of 9th St. bounded by Curtis St. and Champa St.

CITY OR TOWN:

Denver

STATE:

Colorado

CODE

08

COUNTY:

Denver

CODE

031

3. PHOTO REFERENCE

PHOTO CREDIT: Don Etter

DATE OF PHOTO: March-April, 1971 (original) This is a copy, Nov., 1972

NEGATIVE FILED AT: Don Etter's, 2278 S. Milwaukee St., Denver, Colo. 80210

4. IDENTIFICATION

DESCRIBE VIEW, DIRECTION, ETC.

Asymmetrical brick house with mansard roof and tower dome
at 1027 9th St. Date of construction, 1885.



STATE	
Colorado	
COUNTY	
Denver	
FOR NPS USE ONLY	
ENTRY NUMBER	DATE
	MAR 26 1978

NATIONAL REGISTER OF HISTORIC PLACES
PROPERTY PHOTOGRAPH FORM

(Type all entries - attach to or enclose with photograph)

SEE INSTRUCTIONS

1. NAME

COMMON: Auraria 9th Street Historic District
AND/OR HISTORIC:

2. LOCATION

STREET AND NUMBER: Both sides of 9th St. bounded by Curtis St. and Champa St.

CITY OR TOWN: Denver

STATE: Colorado	CODE 08	COUNTY: Denver	CODE 031
-----------------	------------	----------------	-------------


3. PHOTO REFERENCE

PHOTO CREDIT: Don Etter
DATE OF PHOTO: March - April, 1971 (original) This is a copy, Nov., 1972
NEGATIVE FILED AT: Don Etter's, 2278 S. Milwaukee St., Denver, Colo. 80210

4. IDENTIFICATION

DESCRIBE VIEW, DIRECTION, ETC.

Front view of Cubical Italianate Villa at 1068 9th St.
Date of construction, 1875.



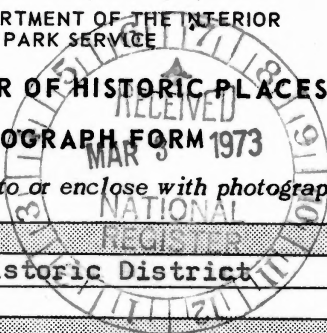


101E

NATIONAL REGISTER OF HISTORIC PLACES
PROPERTY PHOTOGRAPH FORM 1973

(Type all entries - attach to or enclose with photograph)

STATE	
Colorado	
COUNTY	
Denver	
FOR NPS USE ONLY	
ENTRY NUMBER	DATE
MAR 26 1973	



SEE INSTRUCTIONS

1. NAME

COMMON: Auraria 9th St. Historic District

AND/OR HISTORIC:

2. LOCATION

STREET AND NUMBER: Both sides of 9th St. bounded by Curtis St. and Champa St.

CITY OR TOWN: Denver

STATE: Colorado	CODE 08	COUNTY: Denver	CODE 031
-----------------	---------	----------------	----------

3. PHOTO REFERENCE

PHOTO CREDIT: Don Etter

DATE OF PHOTO: March - April, 1971 (original) This is a copy, Nov., 1972

NEGATIVE FILED AT: Don Etter's, 2278 S. Milwaukee St., Denver, Colo. 80210

4. IDENTIFICATION

DESCRIBE VIEW, DIRECTION, ETC.

Brick house with angular mansard roof at 1015 9th St.
Date of construction, 1885. Front view