




UNITED STATES DEPARTMENT OF THE INTERIOR
NATIONAL PARK SERVICE

NATIONAL REGISTER OF HISTORIC PLACES
PROPERTY PHOTOGRAPH FORM

(Type all entries - attach to or enclose with photograph)

STATE	Indiana
COUNTY	Dearborn
FOR NPS USE ONLY	
ENTRY NUMBER	DATE
	APR 11 1973



SEE INSTRUCTIONS

1. NAME

COMMON:
AND/OR HISTORIC: Veraestau

2. LOCATION

STREET AND NUMBER:
Holman Hill Road
CITY OR TOWN:
Aurora

STATE:	CODE	COUNTY:	CODE
Indiana	18	Dearborn	029

3. PHOTO REFERENCE

PHOTO CREDIT: Krider Studios - 215 Walnut Street
DATE OF PHOTO: 10 Mar 71 Lawrenceburg, Indiana 47025
NEGATIVE FILED AT:

4. IDENTIFICATION

DESCRIBE VIEW, DIRECTION, ETC.
A view of the 1913 addition in front and the 1937 addition in the rear.



**NATIONAL REGISTER OF HISTORIC PLACES
PROPERTY PHOTOGRAPH FORM**

(Type all entries - attach to or enclose with photograph)

1. NAME

COMMON	AND/OR HISTORIC	NUMERIC CODE <i>(Assigned by NPS)</i>
	Veraestau	April 11, 1973

2. LOCATION

STATE	COUNTY	TOWN
Indiana	Dearborn	Aurora

STREET AND NUMBER

Holman Hill Road

3. PHOTO REFERENCE

PHOTO CREDIT	DATE	NEGATIVE FILED AT
Krider Studios- 215 Walnut St.	10 March 71 Lawrenceburg, Ind. 47025	

4. IDENTIFICATION

DESCRIBE VIEW, DIRECTION, ETC.



UNITED STATES DEPARTMENT OF THE INTERIOR
NATIONAL PARK SERVICE

NATIONAL REGISTER OF HISTORIC PLACES
PROPERTY PHOTOGRAPH FORM

(Type all entries - attach to or enclose with photograph)

1. NAME

COMMON	AND/OR HISTORIC Veraestau	NUMERIC CODE (Assigned by NPS) April 11, 1973
--------	----------------------------------	--

2. LOCATION

STATE Indiana	COUNTY Dearborn	TOWN Aurora
------------------	--------------------	----------------

STREET AND NUMBER

Holman Hill Road

3. PHOTO REFERENCE

PHOTO CREDIT Kriger Studios-215 Walnut St.	DATE 10 March 71 Lawrenceburg, Ind. 47025	NEGATIVE FILED AT
---	---	-------------------

4. IDENTIFICATION

DESCRIBE VIEW, DIRECTION, ETC.



UNITED STATES DEPARTMENT OF THE INTERIOR
NATIONAL PARK SERVICE

NATIONAL REGISTER OF HISTORIC PLACES

PROPERTY PHOTOGRAPH FORM

(Type all entries - attach to or enclose with photograph)

STATE Indiana	
COUNTY Dearborn	
FOR NPS USE ONLY	
ENTRY NUMBER	DATE
APR 11 1973	

1. NAME

COMMON:

AND/OR HISTORIC: Veraestau

2. LOCATION

STREET AND NUMBER:

Holman Hill Road

CITY OR TOWN:

Aurora

STATE:

Indiana

CODE


18

COUNTY:

Dearborn

CODE

029



3. PHOTO REFERENCE

PHOTO CREDIT:

Krider Studios - 215 Walnut Street

DATE OF PHOTO:

10 Mar 71

Lawrenceburg, Indiana

47025

NEGATIVE FILED AT:

4. IDENTIFICATION

DESCRIBE VIEW, DIRECTION, ETC.

The view is of the front of the house facing the Ohio River. It stands high on a magnificent promontory with a commanding view of the river, Indiana, Ohio and Kentucky.

SEE INSTRUCTIONS



UNITED STATES DEPARTMENT OF THE INTERIOR
NATIONAL PARK SERVICE

NATIONAL REGISTER OF HISTORIC PLACES
PROPERTY PHOTOGRAPH FORM

(Type all entries - attach to or enclose with photograph)

STATE Indiana	
COUNTY Dearborn	
FOR NPS USE ONLY	
ENTRY NUMBER	DATE
	APR 11 1972

1. NAME

COMMON:

AND/OR HISTORIC: Veraestau

2. LOCATION

STREET AND NUMBER:

Holman Hill Road

CITY OR TOWN:

Aurora

STATE:

Indiana

CODE


18

COUNTY:

Dearborn

CODE

029



3. PHOTO REFERENCE

PHOTO CREDIT: Krider Studios - 215 Walnut Street

DATE OF PHOTO: 10 Mar 71 Lawrenceburg, Indiana 47025

NEGATIVE FILED AT:

4. IDENTIFICATION

DESCRIBE VIEW, DIRECTION, ETC.

The U-shaped, paved courtyard is surrounded by the 1810, 2-room, 1-story brick dwelling and the three later additions.

SEE INSTRUCTIONS



UNITED STATES DEPARTMENT OF THE INTERIOR
NATIONAL PARK SERVICE

NATIONAL REGISTER OF HISTORIC PLACES
PROPERTY PHOTOGRAPH FORM

(Type all entries - attach to or enclose with photograph)

1. NAME		
COMMON	AND/OR HISTORIC	NUMERIC CODE (Assigned by NPS)
	Veraestau	April 11, 1973
2. LOCATION		
STATE	COUNTY	TOWN
Indiana	Dearborn	Aurora
STREET AND NUMBER		
Holman Hill Road		
3. PHOTO REFERENCE		
PHOTO CREDIT	DATE	NEGATIVE FILED AT
Krider Studios-215 Walnut St.	10 March 71	

4. IDENTIFICATION
DESCRIBE VIEW, DIRECTION, ETC.

U-shaped, paved courtyard



NATIONAL REGISTER OF HISTORIC PLACES
PROPERTY PHOTOGRAPH FORM

(Type all entries - attach to or enclose with photograph)

1. NAME		NUMERIC CODE <i>(Assigned by NPS)</i>
COMMON	AND/OR HISTORIC	
	Veraestau	April 11, 1973

2. LOCATION		
STATE	COUNTY	TOWN
Indiana	Dearborn	Aurora

STREET AND NUMBER
Holman Hill Road

3. PHOTO REFERENCE		
PHOTO CREDIT	DATE	NEGATIVE FILED AT
Krider Studios-215 Walnut st.	10 March 71	

4. IDENTIFICATION
DESCRIBE VIEW, DIRECTION, ETC.

U-Shaped, paved courtyard



UNITED STATES DEPARTMENT OF THE INTERIOR
NATIONAL PARK SERVICE

NATIONAL REGISTER OF HISTORIC PLACES
PROPERTY PHOTOGRAPH FORM

(Type all entries - attach to or enclose with photograph)

STATE	Indiana
COUNTY	Dearborn
FOR NPS USE ONLY	
ENTRY NUMBER	DATE
	APR 11 1973

1. NAME

COMMON:

AND/OR HISTORIC: Veraestau

2. LOCATION

STREET AND NUMBER:

Holman Hill Road

CITY OR TOWN:

Aurora

STATE:

Indiana

CODE

18

COUNTY:

Dearborn

CODE

029

3. PHOTO REFERENCE

PHOTO CREDIT: Krider Studios - 215 Walnut Street

DATE OF PHOTO: 10 Mar 71 Lawrenceburg, Indiana 47025

NEGATIVE FILED AT:

4. IDENTIFICATION

DESCRIBE VIEW, DIRECTION, ETC.

The stable and carriage house, built in 1937, designed by architect Henry Deacon to match the style of the main house.



SEE INSTRUCTIONS



**NATIONAL REGISTER OF HISTORIC PLACES
PROPERTY PHOTOGRAPH FORM**

(Type all entries - attach to or enclose with photograph)

1. NAME

COMMON	AND/OR HISTORIC Veraestau	NUMERIC CODE <i>(Assigned by NPS)</i> April 11, 1973
--------	----------------------------------	---

2. LOCATION

STATE Indiana	COUNTY Dearborn	TOWN Aurora
----------------------	------------------------	--------------------

STREET AND NUMBER

Holman Hill Road

3. PHOTO REFERENCE

PHOTO CREDIT Krider Studios--215 Walnut St.	DATE 10 March 71	NEGATIVE FILED AT
--	---------------------	-------------------

4. IDENTIFICATION

DESCRIBE VIEW, DIRECTION, ETC.

stable and carriage house



UNITED STATES DEPARTMENT OF THE INTERIOR
NATIONAL PARK SERVICE

NATIONAL REGISTER OF HISTORIC PLACES
PROPERTY PHOTOGRAPH FORM

(Type all entries - attach to or enclose with photograph)

STATE

Indiana

COUNTY

Dearborn

FOR NPS USE ONLY

ENTRY NUMBER

DATE

APR 11 1973

1. NAME

COMMON:

AND/OR HISTORIC: Veraestau

2. LOCATION

STREET AND NUMBER:

Holman Hill Road

CITY OR TOWN:

Aurora

STATE:

Indiana

3. PHOTO REFERENCE

PHOTO CREDIT: Krider Studios - 215 Walnut Street


DATE OF PHOTO: 10 Mar 71 Lawrenceburg, Indiana 47025

NEGATIVE FILED AT:

4. IDENTIFICATION

DESCRIBE VIEW, DIRECTION, ETC.

A (very good) photograph of the original 2-room, brick building facing the court.



SEE INSTRUCTIONS



UNITED STATES DEPARTMENT OF THE INTERIOR
NATIONAL PARK SERVICE

NATIONAL REGISTER OF HISTORIC PLACES
PROPERTY PHOTOGRAPH FORM

(Type all entries - attach to or enclose with photograph)

STATE	
Indiana	
COUNTY	
Dearborn	
FOR NPS USE ONLY	
ENTRY NUMBER	DATE
	APR 11 1972

1. NAME

COMMON:

AND/OR HISTORIC: Veraestau

2. LOCATION

STREET AND NUMBER:

Holman Hill Road

CITY OR TOWN:

Aurora

STATE:


Indiana

CODE COUNTY:

Dearborn

CODE

029



3. PHOTO REFERENCE

PHOTO CREDIT: Krider Studios - 215 Walnut Street

DATE OF PHOTO: 10 Mar 71 Lawrenceburg, Indiana 47025

NEGATIVE FILED AT:

4. IDENTIFICATION

DESCRIBE VIEW, DIRECTION, ETC.

The view from the front of the house with Indiana below,
Kentucky across the river and upstream Ohio in the distance.

SEE INSTRUCTIONS



UNITED STATES DEPARTMENT OF THE INTERIOR
NATIONAL PARK SERVICE

NATIONAL REGISTER OF HISTORIC PLACES
PROPERTY PHOTOGRAPH FORM

(Type all entries - attach to or enclose with photograph)


STATE Indiana	
COUNTY Dearborn	
FOR NPS USE ONLY	
ENTRY NUMBER APR 11 1973	DATE

1. NAME

COMMON:
AND/OR HISTORIC: Veraestau

2. LOCATION

STREET AND NUMBER:
Holman Hill Road
CITY OR TOWN:
Aurora
STATE: Indiana
CODE: 18
COUNTY: Dearborn
CODE: 029



3. PHOTO REFERENCE

PHOTO CREDIT: Krider Studios - 215 Walnut Street
DATE OF PHOTO: 10 Mar 71
NEGATIVE FILED AT: Lawrenceburg, Indiana 47025

4. IDENTIFICATION

DESCRIBE VIEW, DIRECTION, ETC.
The interior of one of the two original 1810 rooms.

SEE INSTRUCTIONS



UNITED STATES DEPARTMENT OF THE INTERIOR
NATIONAL PARK SERVICE

NATIONAL REGISTER OF HISTORIC PLACES
PROPERTY PHOTOGRAPH FORM

(Type all entries - attach to or enclose with photograph)

STATE Indiana	
COUNTY Dearborn	
FOR NPS USE ONLY	
ENTRY NUMBER	DATE
	APR 11 1973

1. NAME

COMMON:

AND/OR HISTORIC: Veraestau

2. LOCATION

STREET AND NUMBER:

Holman Hill Road

CITY OR TOWN:

Aurora

STATE:

Indiana

CODE COUNTY

18

Dearborn

CODE

029

3. PHOTO REFERENCE

PHOTO CREDIT: Krider Studios - 215 Walnut Street


DATE OF PHOTO: 10 Mar 71 Lawrenceburg, Indiana 47025

NEGATIVE FILED AT:

4. IDENTIFICATION

DESCRIBE VIEW, DIRECTION, ETC.

A view of the drawing room giving a good example of the interior cornice detail, typically flat, rather heavy moldings around the interior doors and windows, plus the wide fascia and molding detail of the mantel.



SEE INSTRUCTIONS




UNITED STATES DEPARTMENT OF THE INTERIOR
NATIONAL PARK SERVICE

NATIONAL REGISTER OF HISTORIC PLACES
PROPERTY PHOTOGRAPH FORM

(Type all entries - attach to or enclose with photograph)

STATE	Indiana
COUNTY	Dearborn
FOR NPS USE ONLY	
ENTRY NUMBER	APR 11 1972
DATE	11 1972



1. NAME			
COMMON:			
AND/OR HISTORIC: Veraestau			
2. LOCATION			
STREET AND NUMBER:			
Holman Hill Road			
CITY OR TOWN:			
Aurora			
STATE:	CODE	COUNTY:	CODE
Indiana	18	Dearborn	029
3. PHOTO REFERENCE			
PHOTO CREDIT: Krider Studios - 215 Walnut Street			
DATE OF PHOTO: 10 Mar 71 Lawrenceburg, Indiana 47025			
NEGATIVE FILED AT:			
4. IDENTIFICATION			

DESCRIBE VIEW, DIRECTION, ETC.

In the entrance hall, family portraits and a tall gilt mirror are in keeping with the Empire sofa.

SEE INSTRUCTIONS




UNITED STATES DEPARTMENT OF THE INTERIOR
NATIONAL PARK SERVICE

NATIONAL REGISTER OF HISTORIC PLACES
PROPERTY PHOTOGRAPH FORM

(Type all entries - attach to or enclose with photographs)

STATE	Indiana
COUNTY	Dearborn
FOR NPS USE ONLY	
ENTRY NUMBER	DATE
APR 11 1972	



1. NAME

COMMON:

AND/OR HISTORIC: Veraestau

2. LOCATION

STREET AND NUMBER:

Holman Hill Road

CITY OR TOWN:

Aurora

STATE:

Indiana

CODE

18

COUNTY:

Dearborn

CODE

029

3. PHOTO REFERENCE

PHOTO CREDIT: Krider Studios - 215 Walnut Street

DATE OF PHOTO: 10 Mar 71 Lawrenceburg, Indiana 47025

NEGATIVE FILED AT:

4. IDENTIFICATION

DESCRIBE VIEW, DIRECTION, ETC.

A bedroom under the eaves has comfortable Victorian furniture, colorful rugs and a patchwork quilt.

SEE INSTRUCTIONS



UNITED STATES DEPARTMENT OF THE INTERIOR
NATIONAL PARK SERVICE

NATIONAL REGISTER OF HISTORIC PLACES
PROPERTY PHOTOGRAPH FORM

(Type all entries - attach to or enclose with photograph)

STATE Indiana	
COUNTY Dearborn	
FOR NPS USE ONLY	
ENTRY NUMBER	DATE
	APR 11 1973

1. NAME

COMMON:

AND/OR HISTORIC: Veraestau

2. LOCATION

STREET AND NUMBER:

Holman Hill Road

CITY OR TOWN:

Aurora

STATE:

Indiana

CODE

18

COUNTY:

Dearborn

CODE

029



3. PHOTO REFERENCE

PHOTO CREDIT: Krider Studios - 215 Walnut Street

DATE OF PHOTO: 10 Mar 71 Lawrenceburg, Indiana 47025

NEGATIVE FILED AT:

4. IDENTIFICATION

DESCRIBE VIEW, DIRECTION, ETC.

The dining room is furnished with mahogany pieces in the Hepplewhite and Sheraton styles, still fashionable when the house was built.

SEE INSTRUCTIONS



UNITED STATES DEPARTMENT OF THE INTERIOR
NATIONAL PARK SERVICE

NATIONAL REGISTER OF HISTORIC PLACES
PROPERTY PHOTOGRAPH FORM

(Type all entries - attach to or enclose with photograph)

STATE Indiana	
COUNTY Dearborn	
FOR NPS USE ONLY	
ENTRY NUMBER APR 11 1973	DATE

1. NAME

COMMON:

AND/OR HISTORIC: Veraestau

2. LOCATION

STREET AND NUMBER:

Holman Hill Road

CITY OR TOWN:

Aurora

STATE:

Indiana

CODE

18

COUNTY

CODE

029

3. PHOTO REFERENCE

PHOTO CREDIT: Krider Studios - 215 Walnut Street

DATE OF PHOTO: 10 Mar 71 Lawrenceburg, Indiana 47025


NEGATIVE FILED AT:

4. IDENTIFICATION

DESCRIBE VIEW, DIRECTION, ETC.

A view of the 1810 2-room building.

SEE INSTRUCTIONS





UNITED STATES DEPARTMENT OF THE INTERIOR
NATIONAL PARK SERVICE

NATIONAL REGISTER OF HISTORIC PLACES
PROPERTY PHOTOGRAPH FORM

(Type all entries - attach to or enclose with photograph)

STATE

Indiana

COUNTY

Dearborn

FOR NPS USE ONLY

ENTRY NUMBER

DATE

APR 11 1973

1. NAME

COMMON:

AND/OR HISTORIC: Veraestau

2. LOCATION

STREET AND NUMBER:

Holman Hill Road

CITY OR TOWN:

Aurora

STATE:

Indiana

CODE

18

COUNTY:

Dearborn

CODE

029

3. PHOTO REFERENCE

PHOTO CREDIT: Krider Studios - 215 Walnut Street

DATE OF PHOTO: 10 Mar 71 Lawrenceburg, Indiana 47025


NEGATIVE FILED AT:

4. IDENTIFICATION

DESCRIBE VIEW, DIRECTION, ETC.

A view of the 1810 building in the rear and the 1838 addition in the front.

SEE INSTRUCTIONS





UNITED STATES DEPARTMENT OF THE INTERIOR
NATIONAL PARK SERVICE

NATIONAL REGISTER OF HISTORIC PLACES
PROPERTY PHOTOGRAPH FORM

(Type all entries - attach to or enclose with photograph)

STATE Indiana	
COUNTY Dearborn	
FOR NPS USE ONLY	
ENTRY NUMBER	DATE
APR 11 1973	

1. NAME

COMMON:

AND/OR HISTORIC: Veraestau

2. LOCATION

STREET AND NUMBER:

Holman Hill Road

CITY OR TOWN:

Aukora

STATE:

Indiana 47001

CODE


18

COUNTY:

Dearborn

CODE

029



3. PHOTO REFERENCE

215

PHOTO CREDIT:

Krider Studios - Walnut Street

DATE OF PHOTO:

10 Mar 71

Lawrenceburg, Indiana

47025

NEGATIVE FILED AT:

4. IDENTIFICATION

DESCRIBE VIEW, DIRECTION, ETC.

The view is of the front of the house facing the Ohio River. It stands high on a magnificent promontory with a commanding view of the river, Indiana, Ohio and Kentucky.

SEE INSTRUCTIONS



UNITED STATES DEPARTMENT OF THE INTERIOR
NATIONAL PARK SERVICE

NATIONAL REGISTER OF HISTORIC PLACES
PROPERTY PHOTOGRAPH FORM

(Type all entries - attach to or enclose with photograph)

STATE		Indiana
COUNTY		Dearborn
FOR NPS USE ONLY		
ENTRY NUMBER	DATE	
APR 11 1973		

1. NAME

COMMON:

AND/OR HISTORIC: Veraestau

2. LOCATION

STREET AND NUMBER:

Holman Hill Road

CITY OR TOWN:

Aurora

STATE:

Indiana

CODE


18

COUNTY:

Dearborn

CODE

029



3. PHOTO REFERENCE

PHOTO CREDIT: Krider Studios - 215 Walnut Street

DATE OF PHOTO: 10 Mar 71 Lawrenceburg, Indiana 47025

NEGATIVE FILED AT:

4. IDENTIFICATION

DESCRIBE VIEW, DIRECTION, ETC.

The view is of the front of the house facing the Ohio River. It stands high on a magnificent promontory with a commanding view of the river, Indiana, Ohio and Kentucky.

SEE INSTRUCTIONS