Cascade River Wayside
Babineau Creek Foot Bridge (southside)
Cook Co., Mn
014535-11-A

Cascade River Wayside
Babineau Creek Foot Bridge
Cook Co., Mn
Photographer: Gemini Research
August 2001
Mn Historical Society, 345 Kellogg Blvd. W., St. Paul, Mn 55102
Looking N-A

014535-11



Cascade River Wayside
Babineau Creek Culvert (NORTH SIDE)
Cook Co., Mn
014535-10-B

Cascade River Wayside
Babineau Creek Culvert
Cook Co., Mn
Photographer: Gemini Research
August 2001
Mn Historical Society, 345 Kellogg Blvd. W., St. Paul, Mn 55102
Looking SW - B

014535-10

Cascade River wayside
Highway 61 within wayside
COOK CO., MN
014539-13-c

Cascade River Wayside
Highway 61 Within Wayside
Cook Co., Mn
Photographer: Gemini Research
August 2001
Mn Historical Society, 345 Kellogg Blvd. W., St. Paul, 55102
Looking SW -c

014539-13

Cascade River Wayside
Highway 61 within Wayside
Cook Co., Mn
014539-12-0

Cascade River wayside
Highway 61 within wayside
Cook Co., MN
Photographer: Gemini Research
August 2001
MN Historical Society, 345 Kellogg Blvd. W., St. Paul, MN 55102
Looking NE -D

014539-12

Cascade River Wayside
Highway Overlook
Cook Co., Mn
014539-3 - E

Cascade River Wayside
Highway Overlook
Cook Co., Mn
Photographer: Gemini Research
August 2001
Mn Historical Society, 345 Kellogg Blvd. W., St. Paul, Mn 55102
Looking SE - E

014539-3

Cascade River Wayside
Dry Stone Retaining Wall
Cook Co., Mn
014539- 14-F

Cascade River Wayside
Dry Stone Retaining Wall
Cook Co., Mn
Photographer: Gemini Research
August 2001
Mn Historical Society, 345 Kellogg Blvd. W., St. Paul, Mn 55102
Looking N - F

014539-14

Cascade River Wayside
Traffic Island with stone Curbing
Cook Co., MN
014535-6-6

Cascade River wayside
Traffic Island with stone curbing
Cook Co., Mn
Photographer: Gemini Research
August 2001
Mn Historical Society, 345 Kellogg Blvd. W., St. Paul, Mn 55102
Looking SE - 6

014535-6



Cascade River Wayside
Highway Overlook
Cook Co., Mn
014539-9-H

Cascade River Wayside
Highway Overlook
Cook Co., Mn
Photographer: Gemini Research
August 2001
Mn Historical Society, 345 Kellogg Blvd. W., St. Paul, Mn 55102
Looking NE - H

014539-9

Cascade River Wayside
Highway Overlook Stone Steps
Cook Co., Mn
014539-17 I

Cascade River Wayside
Highway Overlook Stone Steps
Cook Co., Mn
Photographer: Gemini Research
August 2001
Mn Historical Society, 345 Kellogg Blvd. W., St. Paul, Mn 55102
Looking SW - I

014539 - 17

Cascade River Wayside
Bridge 5132
Cook Co., Mn
014539-20 - 5

Cascade River Wayside
Bridge 5132
Cook Co., Mn
Photographer: Gemini Research
August 2001
Mn Historical Society, 345 Kellogg Blvd. W., St. Paul, Mn 55102
Looking NE -J

014539-20

Cascade River Wayside
Cascade Lodge Trail
Cook Co., Mn
014538-3-K

Cascade River Wayside
Cascade Lodge Trail
Cook Co., Mn

014538-3

Photographer: Gemini Research
August 2001
Mn Historical Society, 345 Kellogg Blvd. W., St. Paul, Mn 55102
Looking SW -K

Cascade River Wayside
West River Trail Lookout
Cook Co., Mn
014535-24-L

Cascade River Wayside
West River Trail Lookout
Cook Co., Mn
Photographer: Gemini Research
August 2001
Mn Historical Society, 345 Kellogg Blvd. W., St. Paul, Mn 55102
Looking SE - L

014535-24

Cascade River Wayside
West River Trail Lookout
Cook Co., Mn
014538-5 -M

Cascade River Wayside 014538-5
West River Trail Lookout
Cook Co., Mn
Photographer: Gemini Research
August 2001
Mn Historical Society, 345 Kellogg Blvd. W., St. Paul, Mn 55102
Looking S-m

Cascade River Wayside
West River Trail Lookout
Cook Co., Mn
014538-13-N

Cascade River Wayside
West River Trail Lookout
Cook Co., Mn
Photographer: Gemini Research
August 2001
Mn Historical Society, 345 Kellogg Blvd. W., St. Paul, Mn 55102
Looking N - N

014538-13

Cascade River Wayside
3rd Branch Trail to Campground
Cook Co., Mn
014536-17-0

Cascade River Wayside 014536-17
3rd Branch Trail to Campground
Cook Co., Mn
Photographer: Gemini Research
August 2001
Mn Historical Society, 345 Kellogg Blvd. W., St. Paul, Mn 55102
Looking SE - 0

Cascade River Wayside
East River Trail
Cook Co., Mn
014538-18-P

Cascade River Wayside
East River Trail
Cook Co., Mn

014538-18

Photographer: Gemini Research
August 2001
Mn Historical Society, 345 Kellogg Blvd. W., St. Paul, Mn 55102
Looking N-P

Cascade River Wayside
and Branch Trail to Campground
Cook Co., MN
014538-20--a

Cascade River Wayside
2nd Branch Trail to Campground
Cook Co., Mn
photographer: Gemini Research
August 2001
Mn Historical Society, 345 Kellogg Blvd. W., St. Paul, Mn 55102
Looking NE - a

014538-20

Cascade River Wayside
East River Trail
Cook Co., Mn
014538-22-R

Cascade River Wayside 014538-22
East River Trail
Cook Co., Mn
Photographer: Gemini Research
August 2001
Mn Historical Society, 345 Kellogg Blvd. W., St. Paul, MN 55102
Looking N-R



Cascade River Wayside
Highway Overlook: 1981 Retaining Wall
Cook Co., MN
014535-2-5

Cascade River Wayside 014535-2
Highway Overlook: 1981 retaining wall
Cook Co., Mn
Photographer: Gemini Research
August 2001
Mn Historical Society, 345 Kellogg Blvd. W., St. Paul, Mn 55102
Looking NE - s

Cascade River wayside
picnic Area Drive and parking Area
Cook Co., Mn
014535-14 -T

Cascade River Wayside
Picnic Area Drive and Parking Area
Cook Co., Mn

014535-14

Photographer: Gemini Research
August 2001
Mn Historical Society, 345 Kellogg Blvd. W., St. Paul, Mn 55102
Looking E - T

Cascade River Wayside
Picnic Area on Lake Superior Shore
Cook Co., Mn
014535-20-u

Cascade River Wayside
Picnic Area on Lake Superior Shore 014535-20
Cook Co., Mn
Photographer: Gemini Research
August 2001
Mn Historical Society, 345 Kellogg Blvd. W., St. Paul, Mn 55102
Looking S-W

Cascade River Wayside
Picnic Area Central path Stone Steps
Cook Co., MN
014535-18 -V

Cascade River Wayside
Picnic Area Central path stone steps
Cook Co., Mn
photographer: Gemini Research
August 2001
Mn Historical Society, 345 Kellogg Blvd. W., St. Paul, Mn 55102
Looking n - v

014535-18