



UNITED STATES DEPARTMENT OF THE INTERIOR
NATIONAL PARK SERVICE


NATIONAL REGISTER OF HISTORIC PLACES
PROPERTY PHOTOGRAPH FORM

(Type all entries - attach to or enclose with photograph)

STATE Nebraska	
COUNTY Nemaha	
FOR NPS USE ONLY	
ENTRY NUMBER 70-526-0003	DATE 5/19/70

SEE INSTRUCTIONS

1. NAME			
COMMON: Brownville Historic District		AND/OR HISTORIC:	
2. LOCATION			
STREET AND NUMBER: (see continuation sheet)			
CITY OR TOWN: Brownville			
STATE: Nebraska	CODE 26	COUNTY: Nemaha	CODE 127
3. PHOTO REFERENCE			
PHOTO CREDIT: Zenith Pictorial Advertising Co.			
DATE OF PHOTO: 1967			
NEGATIVE FILED AT: Zenith Pictorial Advertising Co., Spencer, Iowa			
4. IDENTIFICATION			
DESCRIBE VIEW, DIRECTION, ETC. Brownville, aerial view from the southeast. The Missouri River is shown at the lower right.			



Spencer, Ia.

PROPERTY OF THE NATIONAL REGISTER



NATIONAL REGISTER OF HISTORIC PLACES
PROPERTY PHOTOGRAPH FORM


(Type all entries - attach to or enclose with photograph)

STATE Nebraska	
COUNTY Nemaha	
FOR NPS USE ONLY	
ENTRY NUMBER 70-5-26-0003	DATE 5/19/70

Historical Society

SEE INSTRUCTIONS

1. NAME			
COMMON: Brownville Historic District			
AND/OR HISTORIC:			
2. LOCATION			
STREET AND NUMBER: (see continuation sheet)			
CITY OR TOWN: Brownville			
STATE: Nebraska	CODE 26	COUNTY: Nemaha	CODE 127
3. PHOTO REFERENCE			
PHOTO CREDIT: Nebraska State Historical Society			
DATE OF PHOTO: ca. 1920			
NEGATIVE FILED AT: Nebraska State Historical Society 1500 R Street, Lincoln, Nebraska 68508			
4. IDENTIFICATION			
DESCRIBE VIEW, DIRECTION, ETC. Brownville, panoramic view from the southeast. Main Street runs horizontally across the center of the photo. The large hip roof building, left of center and north of Main Street, is the Muir House (site 12). In the center foreground is the McLaughlin-Parks House (site 17), mostly obscured by brush.			




PROPERTY OF THE NATIONAL REGISTER

credit:

Nebraska State Historical Society

B 884-74



UNITED STATES DEPARTMENT OF THE INTERIOR
NATIONAL PARK SERVICE


NATIONAL REGISTER OF HISTORIC PLACES
PROPERTY PHOTOGRAPH FORM

(Type all entries - attach to or enclose with photograph)

STATE Nebraska	
COUNTY Nemaha	
FOR NPS USE ONLY	
ENTRY NUMBER 70-5-26-000-3	DATE 5/17/70

SEE INSTRUCTIONS

1. NAME			
COMMON: Brownville Historic District		AND/OR HISTORIC:	
2. LOCATION			
STREET AND NUMBER: (see continuation sheet)			
CITY OR TOWN: Brownville			
STATE: Nebraska	CODE 26	COUNTY: Nemaha	CODE 127
3. PHOTO REFERENCE			
PHOTO CREDIT: Nebraska State Historical Society			
DATE OF PHOTO: 1968			
NEGATIVE FILED AT: Nebraska State Historical Society, 1500 R Street, Lincoln, Nebraska 68508			
4. IDENTIFICATION			
DESCRIBE VIEW, DIRECTION, ETC. Site 9: Methodist Church, built 1859, exterior from the northwest. Cupola (or bell tower) added ca. 1870.			



PROPERTY OF THE NATIONAL REGISTER

credit:
Nebraska State Historical Society

Ref-Res 2306



NEBRASKA
HISTORICAL MARKER

MUR HOUSE

This is the former home of Robert Valentine Mur, a well-known Nebraskan, born in England in 1822. He came to America in 1849 and worked in various capacities in Nebraska and the United States until 1870. He was then elected to the Nebraska Legislature and served in that office for several years. He was a member of the Nebraska Historical Society and was instrumental in the establishment of the Nebraska Historical Society. He died in 1887.

One of Nebraska's most prominent citizens, he was a member of the Nebraska Historical Society for many years. The preservation of his home, which was built in 1850, is a matter of great interest to the people of Nebraska. This historical marker was erected by Mrs. Harold S. Latham.

NEBRASKA HISTORICAL MARKER

UNITED STATES DEPARTMENT OF THE INTERIOR
NATIONAL PARK SERVICE

NATIONAL REGISTER OF HISTORIC PLACES
PROPERTY PHOTOGRAPH FORM

(Type all entries - attach to or enclose with photograph)

STATE Nebraska	
COUNTY Nemaha	
FOR NPS USE ONLY	
ENTRY NUMBER 70-5-26-0003	DATE 5/19/70

dit:
Nebraska Historical Society

SEE INSTRUCTIONS

1. NAME			
COMMON: Brownville Historic District			
AND/OR HISTORIC:			
2. LOCATION			
STREET AND NUMBER: (see continuation sheet)			
CITY OR TOWN: Brownville			
STATE: Nebraska	CODE 26	COUNTY: Nemaha	CODE 127
3. PHOTO REFERENCE			
PHOTO CREDIT: Nebraska State Historical Society			
DATE OF PHOTO: 1968			
NEGATIVE FILED AT: Nebraska State Historical Society 1500 R Street, Lincoln, Nebraska 68508			
4. IDENTIFICATION			
DESCRIBE VIEW, DIRECTION, ETC. Site 12: Muir House, built 1868-72, exterior from the northwest.			

PROPERTY OF THE NATIONAL REGISTER

credit:
Nebraska State Historical Society

Ref-Res 2294



UNITED STATES DEPARTMENT OF THE INTERIOR
NATIONAL PARK SERVICE

NATIONAL REGISTER OF HISTORIC PLACES

PROPERTY PHOTOGRAPH FORM

(Type all entries - attach to or enclose with photograph)

SEE INSTRUCTIONS

STATE		Nebraska	
COUNTY		Nemaha	
FOR NPS USE ONLY			
ENTRY NUMBER		DATE	
70-5260003		5/19/70	
APR 3 1970			
NATIONAL REGISTER			
1. NAME			
COMMON:		Brownville Historic District	
AND/OR HISTORIC:			
2. LOCATION			
STREET AND NUMBER:			
(see continuation sheet)			
CITY OR TOWN:			
Brownville			
STATE:		CODE	COUNTY:
Nebraska		26	Nemaha
			127
3. PHOTO REFERENCE			
PHOTO CREDIT: Nebraska State Historical Society			
DATE OF PHOTO: 1968			
NEGATIVE FILED AT: Nebraska State Historical Society			
1500 R Street, Lincoln, Nebraska 68508			
4. IDENTIFICATION			
DESCRIBE VIEW, DIRECTION, ETC.			
Site 13: Bailey House, built 1877, exterior from the south. The present porch replaced the original porch around the turn of the century.			

credit:
Nebraska State Historical Society

PROPERTY OF THE NATIONAL REGISTER

Ref-Res 2268



UNITED STATES DEPARTMENT OF THE INTERIOR
NATIONAL PARK SERVICE

NATIONAL REGISTER OF HISTORIC PLACES
PROPERTY PHOTOGRAPH FORM


(Type all entries - attach to or enclose with photograph)

STATE Nebraska	
COUNTY Nemaha	
FOR NPS USE ONLY	
ENTRY NUMBER 70-5260003	DATE 5/19/70

t;
Historical Society

SEE INSTRUCTIONS

1. NAME			
COMMON: Brownville Historic District		AND/OR HISTORIC:	
2. LOCATION			
STREET AND NUMBER: (see continuation sheet)			
CITY OR TOWN: Brownville			
STATE: Nebraska	CODE 26	COUNTY: Nemaha	CODE 127
3. PHOTO REFERENCE			
PHOTO CREDIT: Nebraska State Historical Society			
DATE OF PHOTO: 1968			
NEGATIVE FILED AT: Nebraska State Historical Society 1500 R Street, Lincoln, Nebraska 68508			
4. IDENTIFICATION			
DESCRIBE VIEW, DIRECTION, ETC. Site 17: McLaughlin-Parks House, built ca. 1862, exterior from the northwest. Photograph taken before restoration began in 1969.			



PROPERTY OF THE NATIONAL REGISTER

credit:
Nebraska State Historical Society

Ref-Res 2279